F.A.P. RTE.	SECTION	COUNTY	TOTAL SHEETS	SHEET NO.
777	*	Fayette	6	1
		ILLINOIS CONTRACT NO. 74428		

*D7 HMA SAFETY SHLD 2010-1

STATE OF ILLINOIS
DEPARTMENT OF TRANSPORTATION
DIVISION OF HIGHWAYS

PROPOSED
HIGHWAY PLANS

FAP ROUTE 777 (IL 185)
SECTION D7 HMA SAFETY SHLD 2010-1
PROJECT : ACHSIP-0777(017)
SAFETY IMPROVEMENTS
FAYETTE COUNTY

C-97-013-10

D-97-008-10

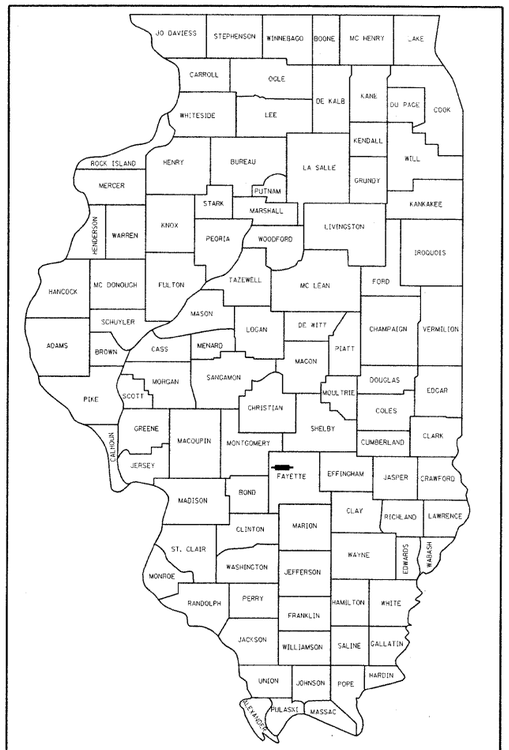

LOCATION OF SECTION INDICATED THUS: -

FOR INDEX OF SHEETS, SEE SHEET NO.

BRIDGE OMISSION

STR. NO. 026-0101
STA. 900+36 TO STA. 902+50
STR. NO. 026-0051
STA. 911+42.88 TO STA. 911+77.12

PROJECT BEGINS STA 888+52

PROJECT ENDS STA 1089+78

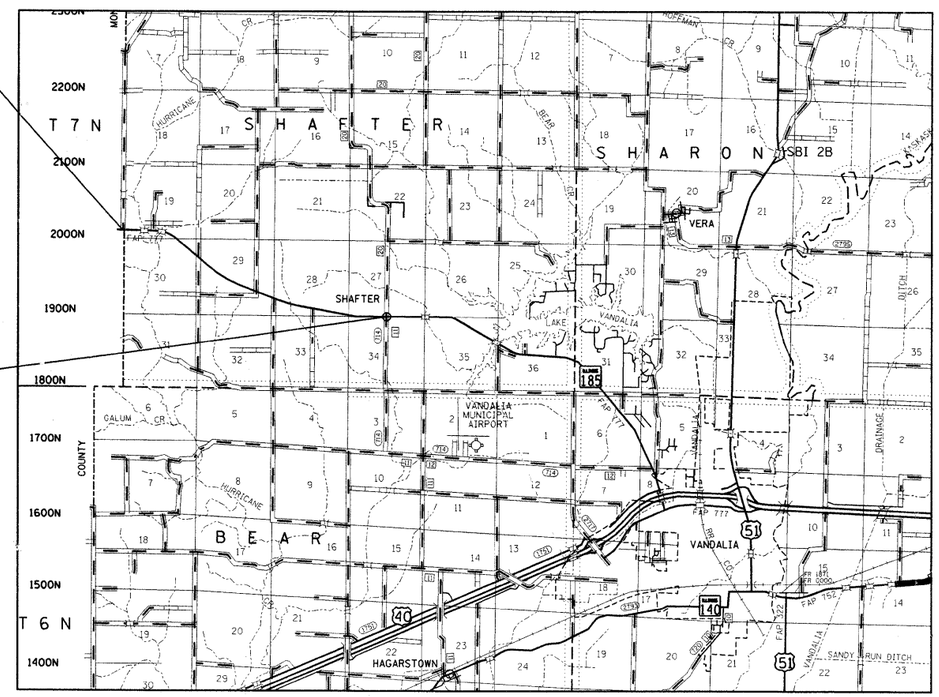

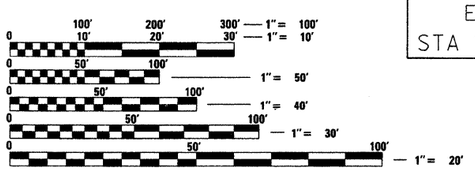

FULL SIZE PLANS HAVE BEEN PREPARED USING STANDARD ENGINEERING SCALES. REDUCED SIZED PLANS WILL NOT CONFORM TO STANDARD SCALES. IN MAKING MEASUREMENTS ON REDUCED PLANS, THE ABOVE SCALES MAY BE USED.

J.U.L.I.E.
JOINT UTILITY LOCATION INFORMATION FOR EXCAVATION
1-800-892-0123
OR 811

GROSS LENGTH = 20126 FT. = 3.812 MILE
NET LENGTH = 19878 FT. = 3.765 MILE

STATE OF ILLINOIS
DEPARTMENT OF TRANSPORTATION
DIVISION OF HIGHWAYS

SUBMITTED November 3 2009
Roger L. Driskell
DEPUTY DIRECTOR OF HIGHWAYS, REGION ENGINEER

January 29, 2010
Charles J. Ingersoll (10)
ENGINEER OF DESIGN AND ENVIRONMENT

January 29, 2010
Christine M. Reed (10)
DIRECTOR OF HIGHWAYS, CHIEF ENGINEER

PROJECT ENGINEER: MARK DAUGHERTY
PROJECT MANAGER: JOYCE HEMMEN

CONTRACT NO. 74428

PRINTED BY THE AUTHORITY OF THE STATE OF ILLINOIS