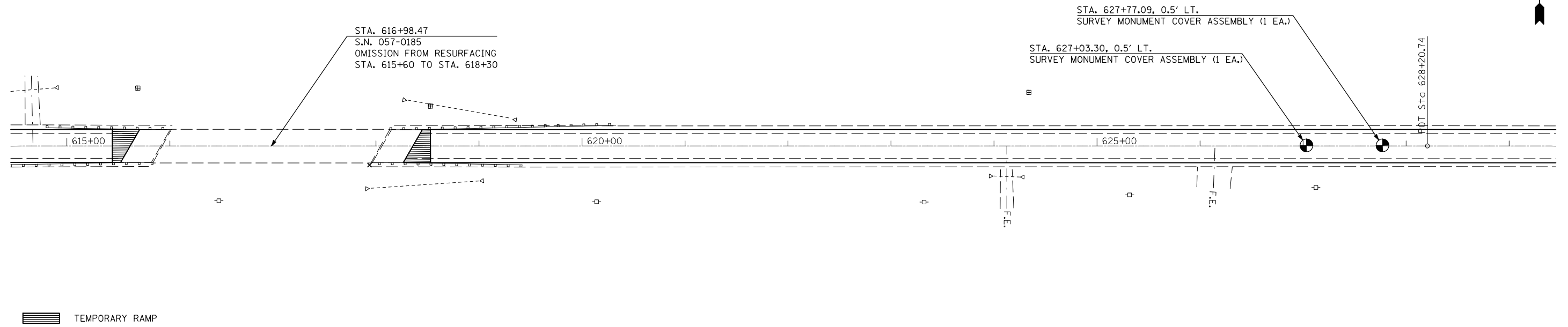


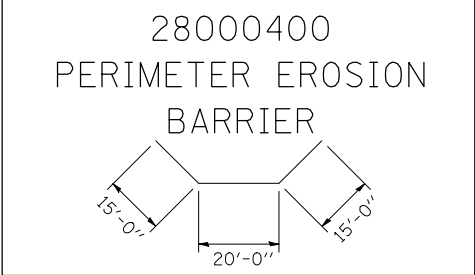
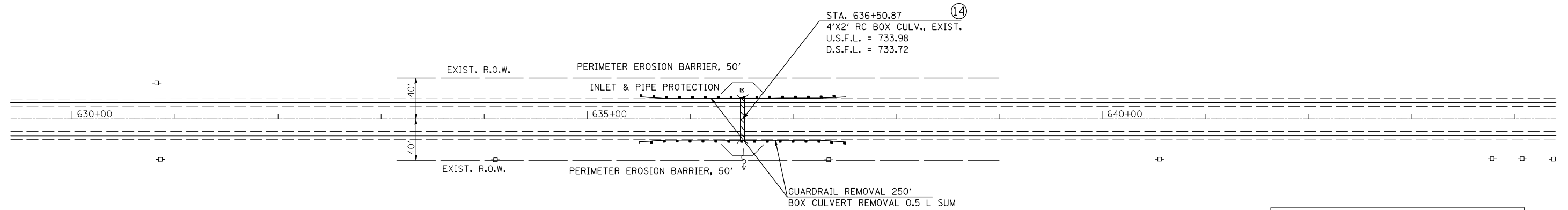
SEC. 33 - T 22 N - R 4 E - 3RD PM



"□" ON WINGWALL, SE CORNER OF BRIDGE
STA. 617+93.76, 18.56' RT, ELEV. 731.26

SEC. 4 - T 21 N - R 4 E - 3RD PM

SEC. 33 - T 22 N - R 4 E - 3RD PM



SEC. 4 - T 21 N - R 4 E - 3RD PM

FILE NAME =	USER NAME = bucklesjj	DESIGNED -	REVISED -	STATE OF ILLINOIS DEPARTMENT OF TRANSPORTATION	PLAN SHEET			F.A.P. RTE.	SECTION	COUNTY	TOTAL SHEETS	SHEET NO.
ct:\pw\work\p\dot\bucklesjj\d0170848\0570507-shr-plen.dgn		DRAWN -	REVISED -					315		McLean	115	45
	PLOT SCALE = 100.0000' / IN.	CHECKED -	REVISED -		•(101,102X)R,RS-2 & 55RS-PRK LN			CONTRACT NO. 70507				
	PLOT DATE = 12/9/2009	DATE -	REVISED -		ILLINOIS FED. AID PROJECT							
				SCALE:	SHEET NO.	OF SHEETS	STA.	TO STA.				