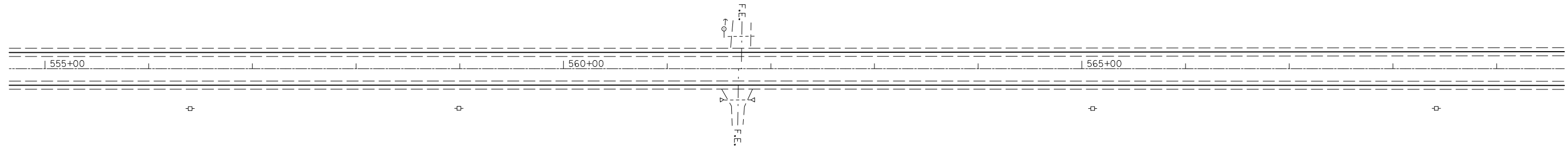
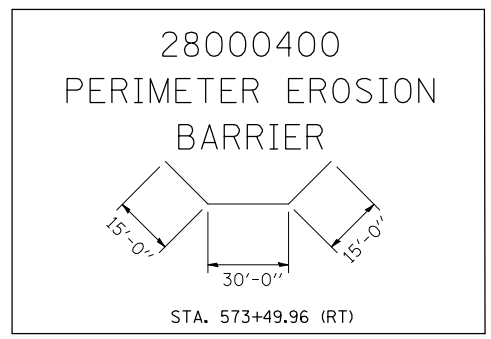
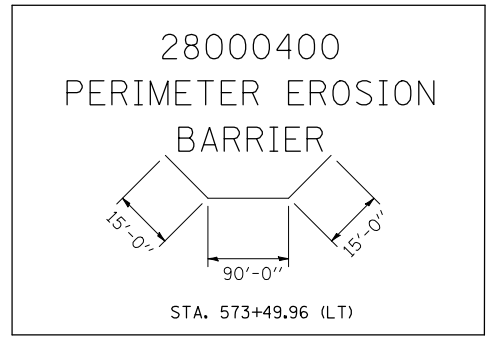
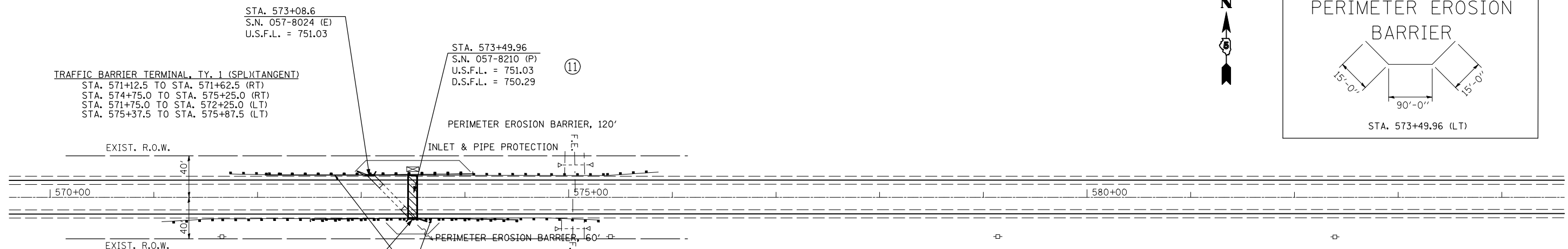


SEC. 32 - T 22 N - R 4 E - 3RD PM



SEC. 5 - T 21 N - R 4 E - 3RD PM

SEC. 32 - T 22 N - R 4 E - 3RD PM



STA. 573+08.6
S.N. 057-8024 (E)
U.S.F.L. = 751.03

TRAFFIC BARRIER TERMINAL, TY. 1 (SPL)(TANGENT)
STA. 571+12.5 TO STA. 571+62.5 (RT)
STA. 574+75.0 TO STA. 575+25.0 (RT)
STA. 571+75.0 TO STA. 572+25.0 (LT)
STA. 575+37.5 TO STA. 575+87.5 (LT)

STA. 573+49.96
S.N. 057-8210 (P)
U.S.F.L. = 751.03
D.S.F.L. = 750.29

PERIMETER EROSION BARRIER, 120'

INLET & PIPE PROTECTION

STA. 573+49.96
SN 057-8024 (E)
DSFL= 750.29

GUARDRAIL REMOVAL
400'

SEE DETAIL PG. 58

CLASS "D" PATCH, T4, 10"

SEC. 5 - T 21 N - R 4 E - 3RD PM

FILE NAME =	USER NAME = bucklesjj	DESIGNED -	REVISED -
ct:\pw\work\p\dot\bucklesjj\d0170848\0570507-sh1-plan.dgn		DRAWN -	REVISED -
		CHECKED -	REVISED -
		DATE -	REVISED -

STATE OF ILLINOIS
DEPARTMENT OF TRANSPORTATION

PLAN SHEET			
SCALE:	SHEET NO.	OF SHEETS	STA. TO STA.

F.A.P. RTE.	SECTION	COUNTY	TOTAL SHEETS	SHEET NO.
315		McLean	115	43
•(101,102X)R,RS-2 & 55RS-PRK LN			CONTRACT NO. 70507	
ILLINOIS FED. AID PROJECT				