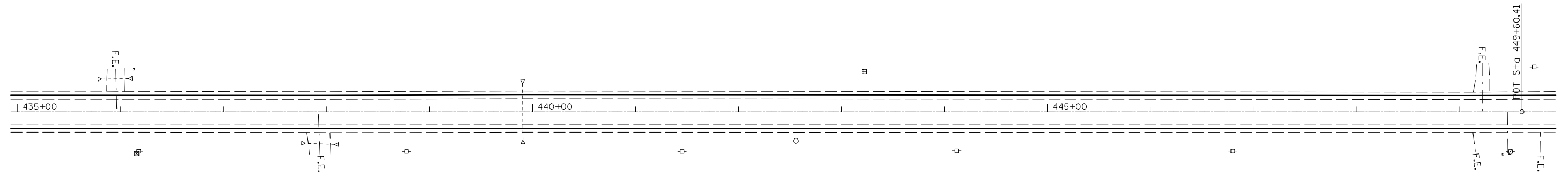
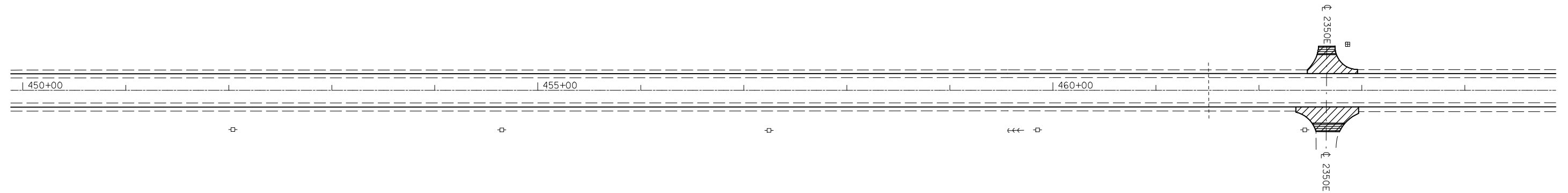




SEC. 36 - T 22 N - R 3 E - 3RD PM



SEC. 1 - T 21 N - R 3 E - 3RD PM

SEC. 36 - T 22 N - R 3 E - 3RD PM



-  INCIDENTAL HMA SURFACING 2 1/4"
-  TEMPORARY RAMP

SEC. 1 - T 21 N - R 3 E - 3RD PM

FILE NAME = c:\pw\work\p\dot\bucklesj\0170848\0570507-sh1-plan.dgn	USER NAME = bucklesj	DESIGNED -	REVISED -	<b>STATE OF ILLINOIS DEPARTMENT OF TRANSPORTATION</b>	<b>PLAN SHEET</b>			F.A.P. RTE. 315	SECTION •	COUNTY McLean	TOTAL SHEETS 115	SHEET NO. 39	
	PLOT SCALE = 100.0000' / IN.	CHECKED -	REVISED -		SCALE:	SHEET NO.	OF SHEETS	STA.	TO STA.	•(101,102X)R,RS-2 & 55RS-PRK LN			CONTRACT NO. 70507
	PLOT DATE = 12/9/2009	DATE -	REVISED -		ILLINOIS FED. AID PROJECT								