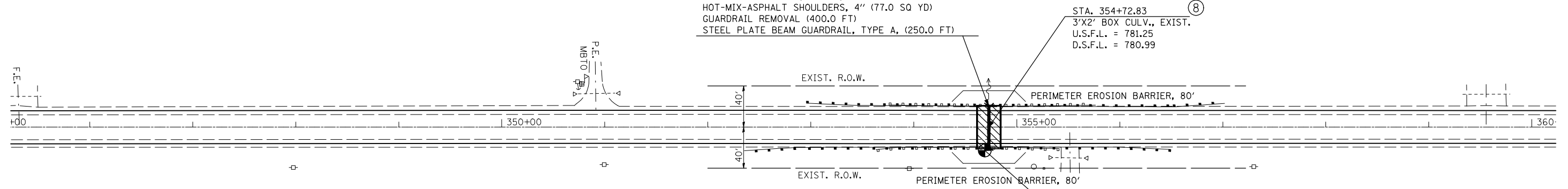


SEC. 34 - T 22 N - R 3 E - 3RD PM

PROPOSED S.N. 057-2044, STA. 354+72.83
 BOX CULVERT REMOVAL (0.5 L SUM)
 STRUCTURE EXCAVATION (197.9 CU YD)
 PRECAST CONCRETE BOX CULVERT 10'X3'(M273)(84.0 FT)
 BOX CULVERT END SECTION, CULVERT NO. 3 (2 EA)
 POROUS GRANULAR EMBANKMENT (110.2 CU YD)
 CLASS "D" PATCHES, TY. IV, 7" (125.0 SQ YD)
 HOT-MIX-ASPHALT SHOULDERS, 4" (77.0 SQ YD)
 GUARDRAIL REMOVAL (400.0 FT)
 STEEL PLATE BEAM GUARDRAIL, TYPE A, (250.0 FT)

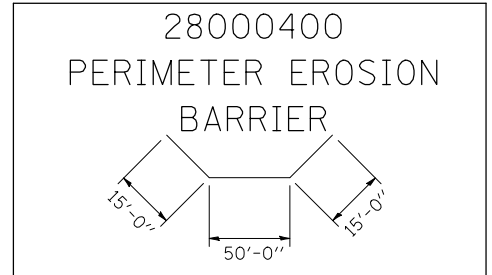


STA. 354+72.83
 3'X2' BOX CULV., EXIST.
 U.S.F.L. = 781.25
 D.S.F.L. = 780.99

TRAFFIC BARRIER TERMINAL, TY. 1 (SPL)(TANGENT)
 STA. 352+35.5 TO STA. 352.85.8 (RT)
 STA. 355+98.0 TO STA. 356+48.0 (RT)
 STA. 352+98.0 TO STA. 353+48.0 (LT)
 STA. 356+60.5 TO STA. 357+10.5 (LT)

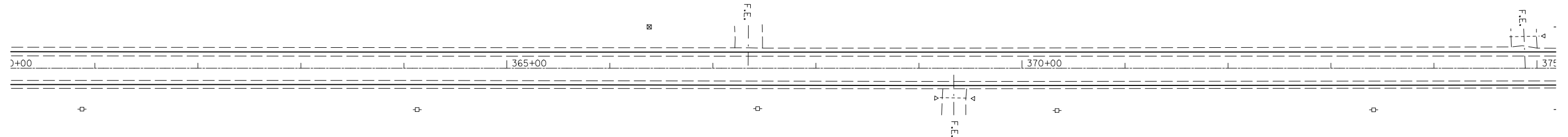
STA. 354+72, 21' RT.
 PERMANENT BENCHMARK, (1 EACH)
 TO BE PLACED ON SOUTHWEST
 WINGWALL

CLASS "D" PATCH, T4, 7"



SEC. 3 - T 21 N - R 3 E - 3RD PM

SEC. 34 - T 22 N - R 3 E - 3RD PM



SEC. 3 - T 21 N - R 3 E - 3RD PM

FILE NAME =	USER NAME = bucklesjj	DESIGNED -	REVISED -	STATE OF ILLINOIS DEPARTMENT OF TRANSPORTATION	PLAN SHEET			F.A.P. RTE.	SECTION	COUNTY	TOTAL SHEETS	SHEET NO.
ct:\pw\work\p\dot\bucklesjj\d0170848\057-2044-shr-plen.dgn		DRAWN -	REVISED -		315		McLean	115	36			
	PLOT SCALE = 100.0000' / IN.	CHECKED -	REVISED -		•(101,102X)R,RS-2 & 55RS-PRK LN			CONTRACT NO. 70507				
	PLOT DATE = 12/9/2009	DATE -	REVISED -		SCALE:	SHEET NO.	OF SHEETS	STA.	TO STA.	ILLINOIS FED. AID PROJECT		