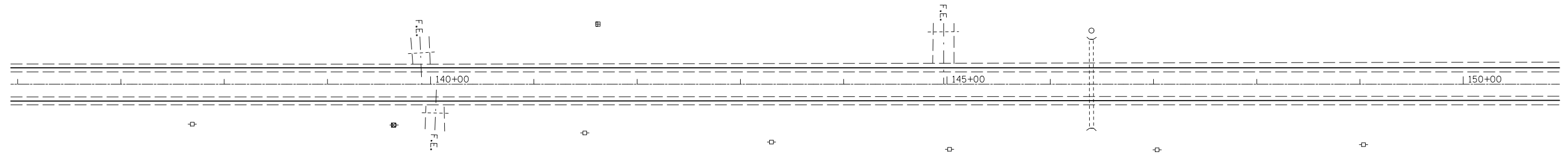
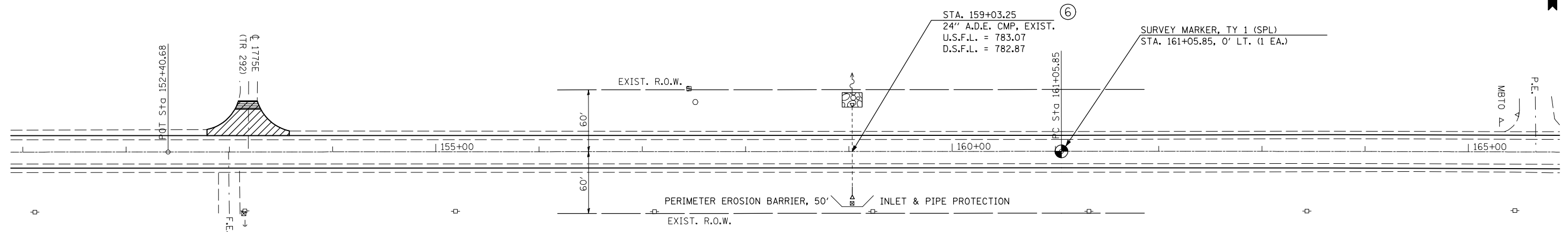





SEC. 36 - T 22 N - R 2 E - 3RD PM

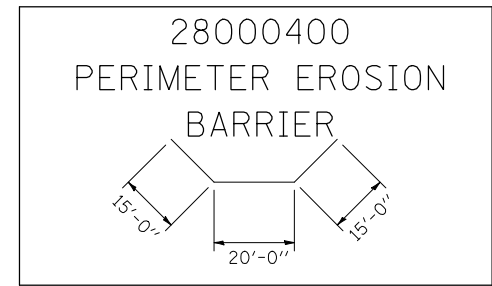


SEC. 1 - T 21 N - R 2 E - 3RD PM

SEC. 36 - T 22 N - R 2 E - 3RD PM



-  INCIDENTAL HMA SURFACING 2 1/4"
-  TEMPORARY RAMP
-  STONE RIPRAP, CLASS A-3



SEC. 1 - T 21 N - R 2 E - 3RD PM

FILE NAME =	USER NAME = bucklesjj	DESIGNED -	REVISED -	<b>STATE OF ILLINOIS DEPARTMENT OF TRANSPORTATION</b>	<b>PLAN SHEET</b>			F.A.P. RTE.	SECTION	COUNTY	TOTAL SHEETS	SHEET NO.
ct:\pw\work\p\dot\bucklesjj\d0170848\0570507-sh1-plen.dgn		DRAWN -	REVISED -					315		McLean	115	29
PLOT SCALE = 100.0000' / IN.		CHECKED -	REVISED -		SCALE: SHEET NO. OF SHEETS STA. TO STA.			•(101,102X)R,RS-2 & 55RS-PRK LN		CONTRACT NO. 70507		
PLOT DATE = 12/9/2009		DATE -	REVISED -					ILLINOIS FED. AID PROJECT				