CONTRACT NO. 70075

| F.A.I. RTE. | SECTION | COUNTY | TOTAL SHEETS | SHEET NO. |
|---|---|---|---|---|
| 57 | (10-30)RA-I-2 | CHAMPAIGN | 119 | 41 |

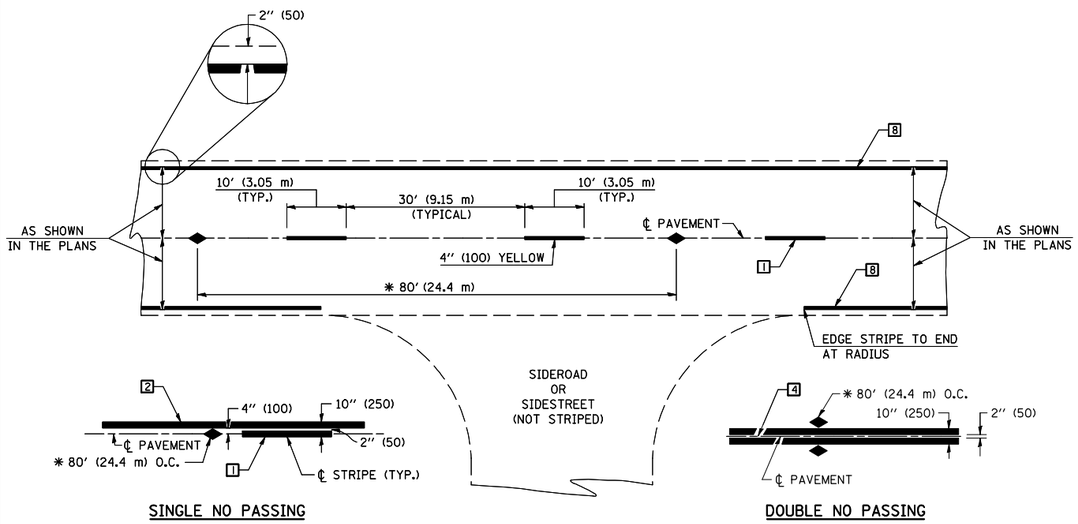


SINGLE NO PASSING

DOUBLE NO PASSING

* REDUCE TO 40' (12.2 m) O.C. ON CURVES WITH POSTED OR ADVISORY SPEEDS OF 45 mph (70 km/h) OR LESS.

TWO LANE/TWO WAY

## TYPICAL PAVEMENT MARKING LEGEND

1. 4" (100) SKIP-DASH (YELLOW)
2. 4" (100) SOLID (YELLOW)
3. 12" (300) DIAGONAL (YELLOW)
4. 4" (100) DOUBLE YELLOW (NARROW)
5. RESERVED
6. RESERVED
7. 4" (100) SKIP-DASH (WHITE)
8. 4" (100) SOLID (WHITE)
9. 12" (300) DIAGONAL (WHITE)
10. 6" (150) SOLID (WHITE)
11. 24" (600) STOP BAR (WHITE)
12. 8" (200) SOLID (WHITE)
13. 4" (100) LANE LINE EXTENSIONS (WHITE)
14. 4" (100) PARKING WHITE

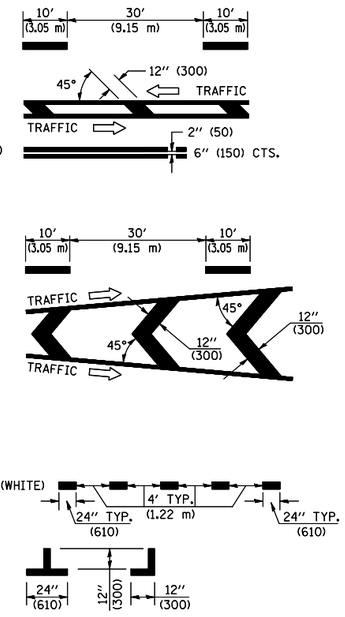


## TYPICAL PAVEMENT MARKERS LEGEND

- TWO-WAY AMBER MARKER
- ONE-WAY AMBER MARKER
- ONE-WAY CRYSTAL MARKER

RURAL LEFT TURN

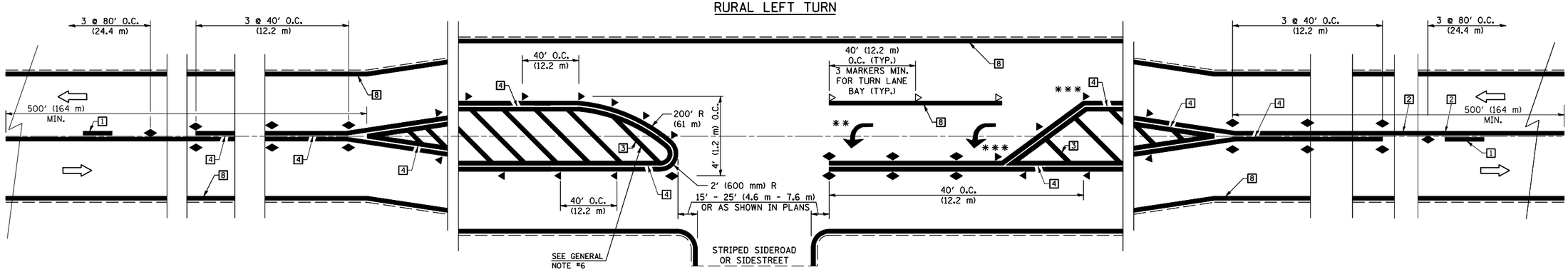


*** REDUCE SPACING IF NECESSARY TO ASSURE MARKERS AT CORNER POINTS.

** TURN ARROWS SHALL BE PLACED AS SHOWN ON SHEET #2.

Note: All dimensions are in INCHES (millimeters) unless otherwise shown.

| DATE | REVISIONS | NAME |
|---|---|---|
| 11/06 | REPLACED DETAIL F-5.25 | TJB |
| 09/2009 | REVISED STRIPING | KJT |

ILLINOIS DEPARTMENT OF TRANSPORTATION

# PAVEMENT MARKING AND MARKERS (RURAL & URBAN APPLICATIONS)

**DISTRICT 5 DETAIL NO. 7800AAAA**

DESIGNER NOTE:

PLOT DATE = 12/2/2009
FILE NAME = c:\pw_work\PWIDOT\SHERERJM\d814376\D570075-sht-details.dgn
PLOT SCALE = 42.3529 ' / IN.
USER NAME = shererjm