

FOR INFORMATION ONLY

INDEX OF SHEETS

- 8. COVER SHEET
- 9.-11. SUMMARY OF QUANTITIES
- 12.-18. TYPICAL SECTIONS
- 19.-25. SCHEDULES OF QUANTITIES
- 26. LINE DIAGRAM
- 27.-34. INTERSECTIONS DETAILS
- 35. PORTABLE SCALE TURNOUT HMA SURFACE REMOVAL DETAIL
- 36.-39. TRAFFIC SIGNAL DETAILS
- 40.-48. CADD STANDARDS

HIGHWAY STANDARDS

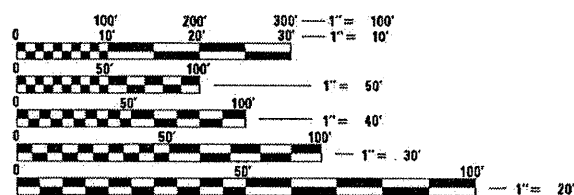
406201-01	701301-03	701501-05	886006-01
442201-03	701306-02	701901-01	
630001-08	701311-03	781001-03	
635006-03	701336-05	873001-02	
642001-01	701421-02	886001-01	

DISTRICT STANDARDS

406101-D4	630101-D4
420201-D4	780001-D4
440001-D4	836002-D4

PROJECT DESCRIPTION

THE WORK CONSISTS OF RESURFACING ON US 24 FROM CUMMINGS LANE IN WASHINGTON TO MYERS ST. IN EUREKA WEST OF IL 117.



FULL SIZE PLANS HAVE BEEN PREPARED USING STANDARD ENGINEERING SCALES. REDUCED SIZED PLANS WILL NOT CONFORM TO STANDARD SCALES. IN MAKING MEASUREMENTS ON REDUCED PLANS, THE ABOVE SCALES MAY BE USED.

PROJECT ENGINEER: CHRISTOPHER MAUSHARD (309) 671-3453
 DESIGNER: ELMAHI MOHAMED (309) 671-3462

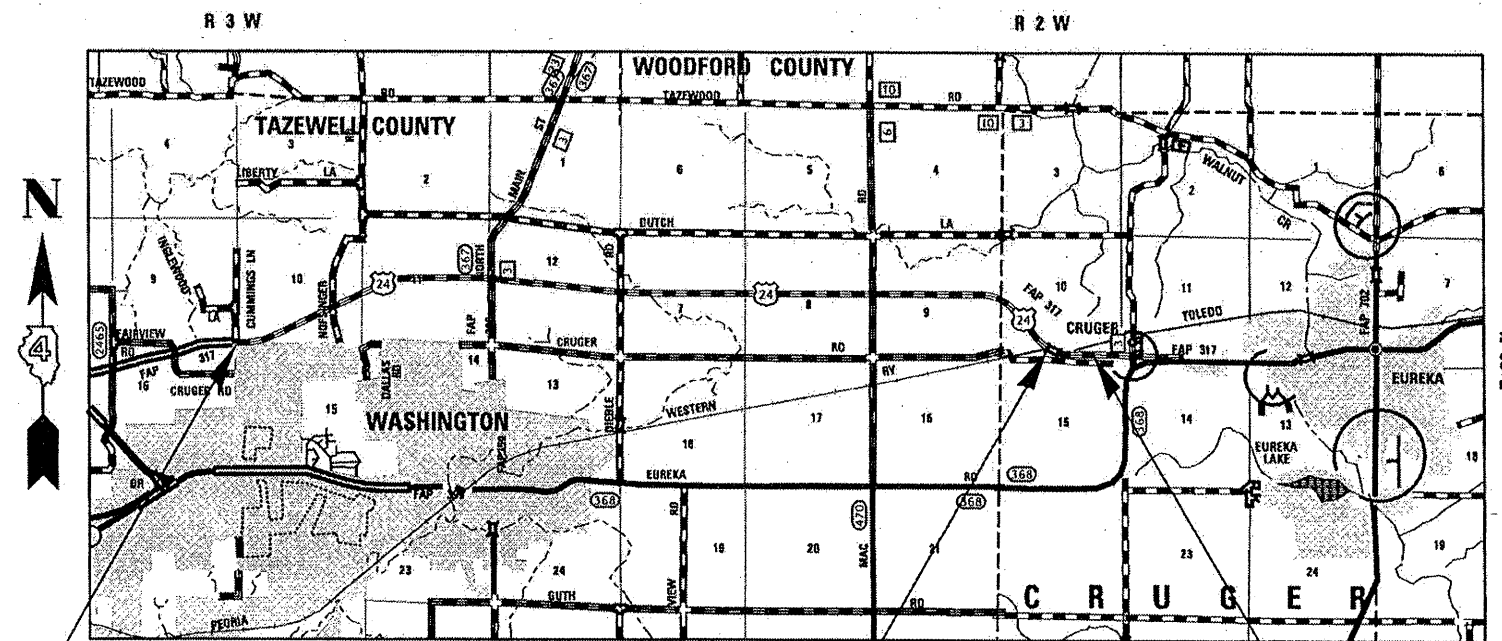
CONTRACT NO. 68467
 CATALOG NO. 033049-00D

STATE OF ILLINOIS
 DEPARTMENT OF TRANSPORTATION
 DIVISION OF HIGHWAYS

**PROPOSED
 HIGHWAY PLANS**

F.A.P. ROUTE 317 (US 24)
 SECTION 17RS-6, 18RS-1
 PAVEMENT PRESERVATION
 PROJECT
 TAZEWELL AND WOODFORD COUNTIES

C-94-055-05



**PROJECT A BEGINS
 STA. 99 + 17.23**

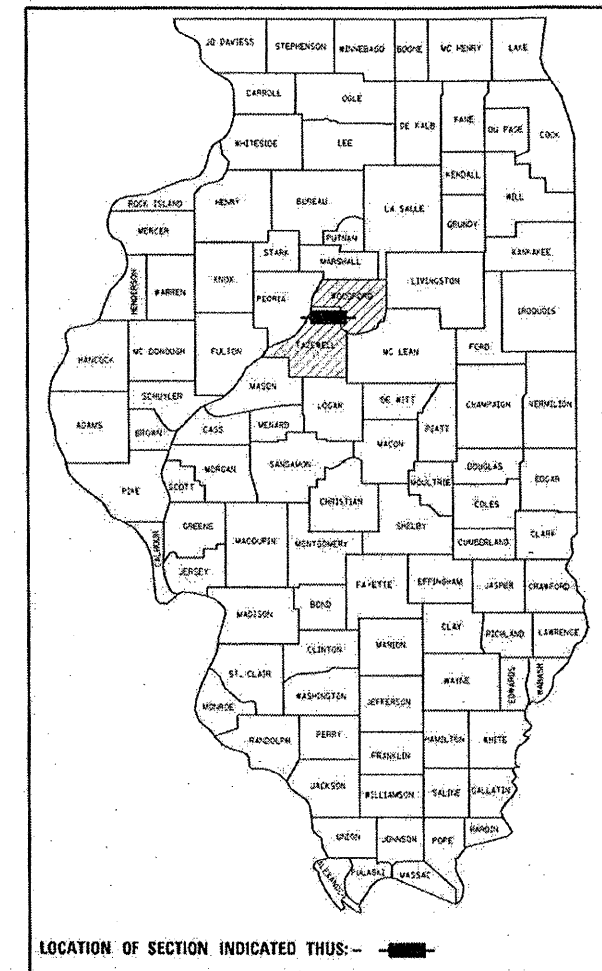
**STRUCTURE
 OMISSION***

**PROJECT A ENDS
 STA. 316 + 97.45**

GROSS LENGTH = 41,782.72 FT. = 7.91 MILES
 NET LENGTH = 41,551.38 FT. = 7.87 MILES

F.A.P. RTE.	SECTION	COUNTY	TOTAL SHEETS	SHEET NO.
317	17RS-6, 18RS-1, 35RS-8	TAZEWELL, WOODFORD, ILLINOIS	60	8
			CONTRACT NO. 68467	

D-94-049-05



LOCATION OF SECTION INDICATED THUS: —

TAZEWELL CO.
 ADT: 10,700 (2007)
 3.7% MU & 4.2% SU
WOODFORD CO.
 ADT: 5,800 (2007)
 6.0% MU & 3.4% SU

***OMISSION**
 STA. 453 + 34.17 TO
 STA. 455 + 65.51
 S.N. 102-0046

J.U.L.I.E.
 JOINT UTILITY LOCATION INFORMATION FOR EXCAVATION
 1-800-892-0123
 OR 811

**PRINTED BY THE AUTHORITY
 OF THE STATE OF ILLINOIS**