

BM #9: TOP WOOD POST SPBGR STA. 684+13 19' LT: ELEV. 79.81
 BM #10: TOP WOOD POST SPBGR STA. 687+20 19' LT: ELEV. 78.51
 BM #11: TOP WINGWALL SN 5309 STA. 692+05 20' LT: ELEV. 73.72

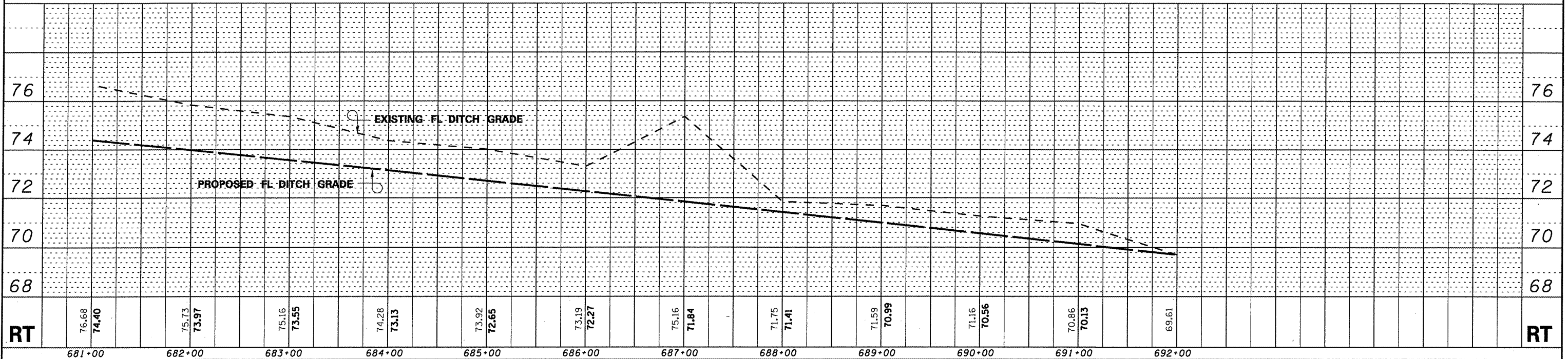
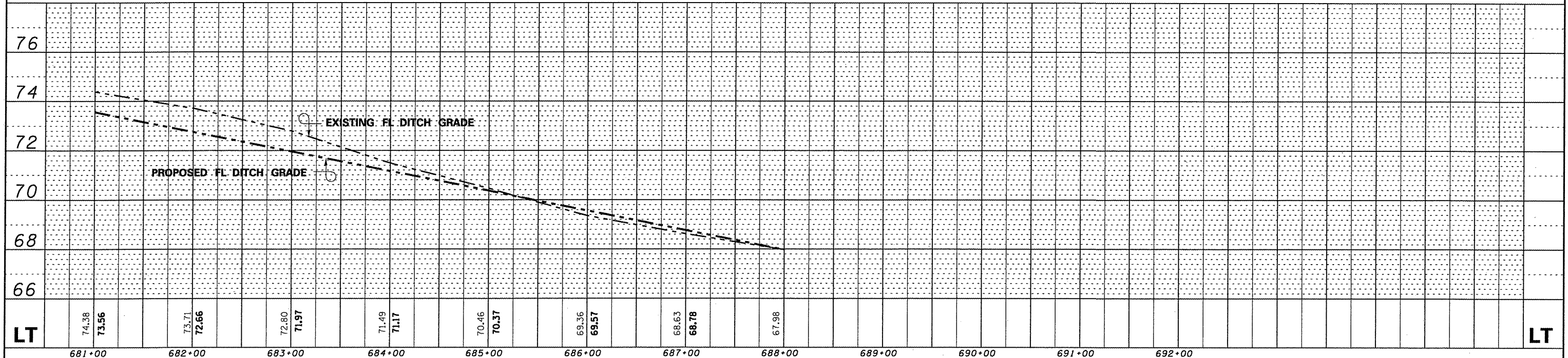
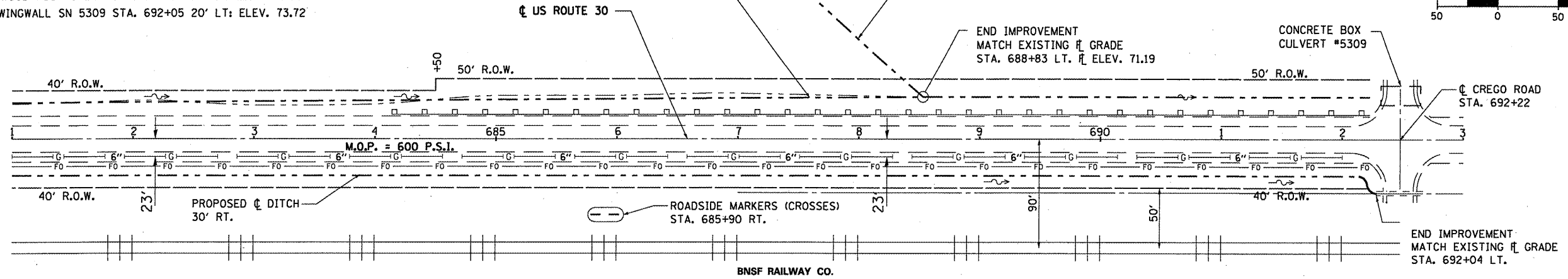
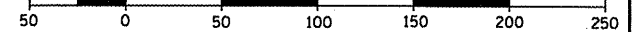
TRANSITION FROM PROPOSED DITCH TO MATCH EXISTING DISTRICT DRAINAGE DITCH

DISTRICT DRAINAGE DITCH

END IMPROVEMENT MATCH EXISTING FL GRADE STA. 688+83 LT. FL ELEV. 71.19

CONCRETE BOX CULVERT #5309

GRAPHIC SCALE
 FEET



FILE NAME =	USER NAME = woodshankr-l	DESIGNED - RON WOODSHANK	REVISED -	STATE OF ILLINOIS DEPARTMENT OF TRANSPORTATION	PLAN AND PROFILE - US 30	F.A.P. RTE. 573/557	SECTION (116,128)T	COUNTY DEKALB	TOTAL SHEETS 21	SHEET NO. 12
CONTRACT NO. 66939	SCALE: 50	SHEET NO. 4 OF 4 SHEETS	STA. 681+00 TO STA. 692+00			ILLINOIS				
PLOT SCALE = 100,0000' / IN.	CHECKED - RON WOODSHANK	REVISED -								
PLOT DATE = Nov 24, 2009 - 01:57:57 PM	DRAWN -	REVISED -								