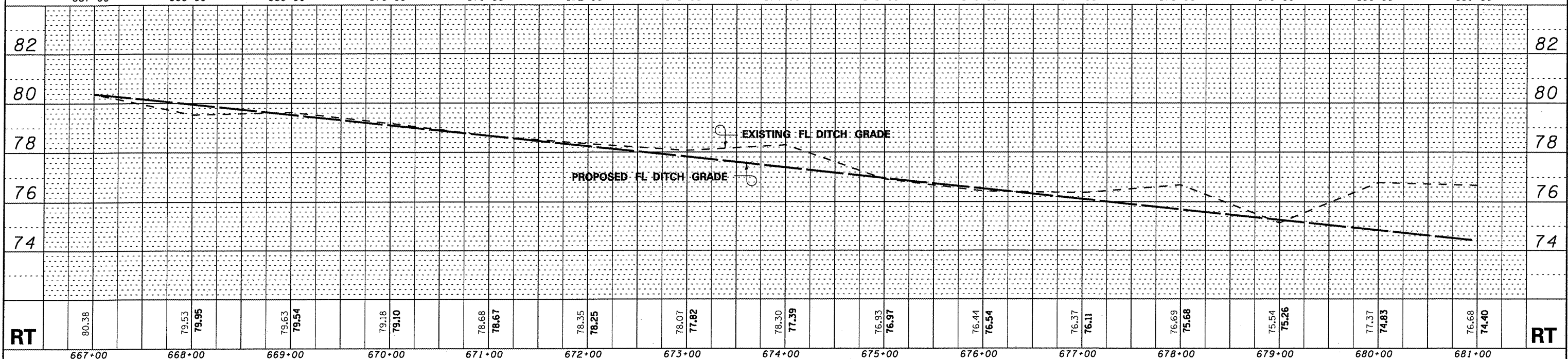
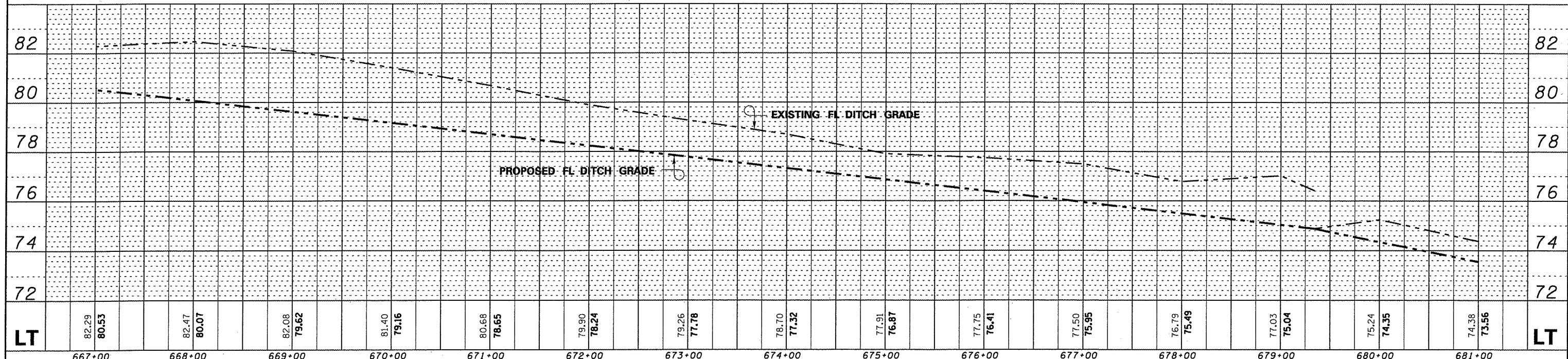
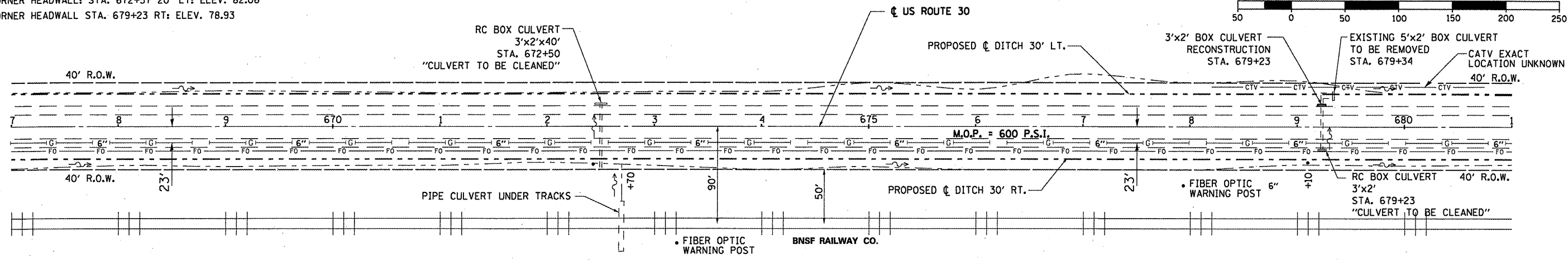



BM #6: WOOD HUB: STA. 667+50 40 LT: ELEV. 84.55
 BM #7: N.E. CORNER HEADWALL: STA. 672+57 20' LT: ELEV. 82.06
 BM #8: S.E. CORNER HEADWALL STA. 679+23 RT: ELEV. 78.93

GRAPHIC SCALE



FILE NAME =	USER NAME = woodshankr1	DESIGNED - RON WOODSHANK	REVISED -	STATE OF ILLINOIS DEPARTMENT OF TRANSPORTATION PLAN AND PROFILE - US 30 SCALE: 50 SHEET NO. 3 OF 4 SHEETS STA. 667+00 TO STA. 681+00	F.A.P. RTE. 573/557	SECTION (116,128)T	COUNTY DEKALB	TOTAL SHEETS 21	SHEET NO. 11
CONTRACT NO. 66939	ILLINOIS	CHECKED - RON WOODSHANK	REVISED -						
		DRAWN -	REVISED -						
		CHECKED -	REVISED -						