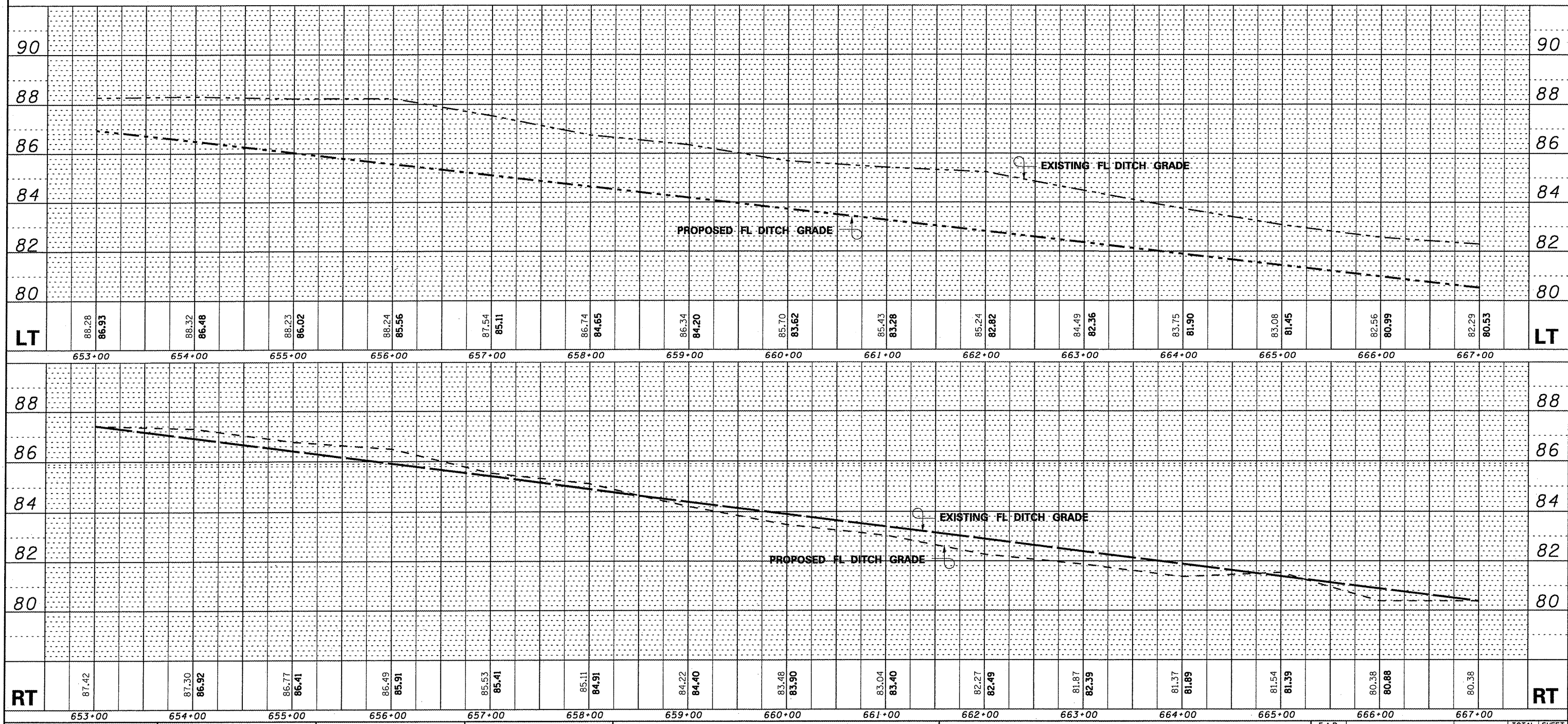
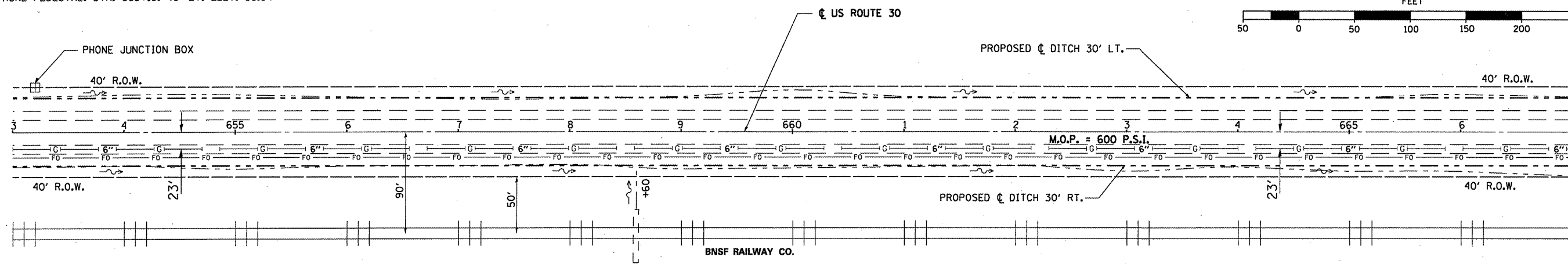



BM #4: WOOD HUB: STA. 657+40 40 LT: ELEV. 90.14  
 BM #5: TOP PHONE PEDESTAL: STA. 663+19: 40' LT: ELEV. 86.84

GRAPHIC SCALE



FILE NAME =	USER NAME = woodshankr1	DESIGNED - RON WOODSHANK	REVISED -	<b>STATE OF ILLINOIS</b> <b>DEPARTMENT OF TRANSPORTATION</b>	<b>PLAN AND PROFILE - US 30</b>	F.A.P. RTE.	SECTION	COUNTY	TOTAL SHEETS	SHEET NO.
ca:\pwwork\pwwid\woodshankr1\d0135841\0386939-details.dgn	6939-details.dgn	CHECKED - RON WOODSHANK	REVISED -			573/557	(116,128)T	DEKALB	21	10
PLOT SCALE = 1/8" = 100.0000' / IN.		DRAWN -	REVISED -			CONTRACT NO. 66939				
PLOT DATE = Nov 24, 2009 - 01:54:13 PM		CHECKED -	REVISED -			ILLINOIS				

SCALE: 50 SHEET NO. 2 OF 4 SHEETS STA. 653+00 TO STA. 667+00