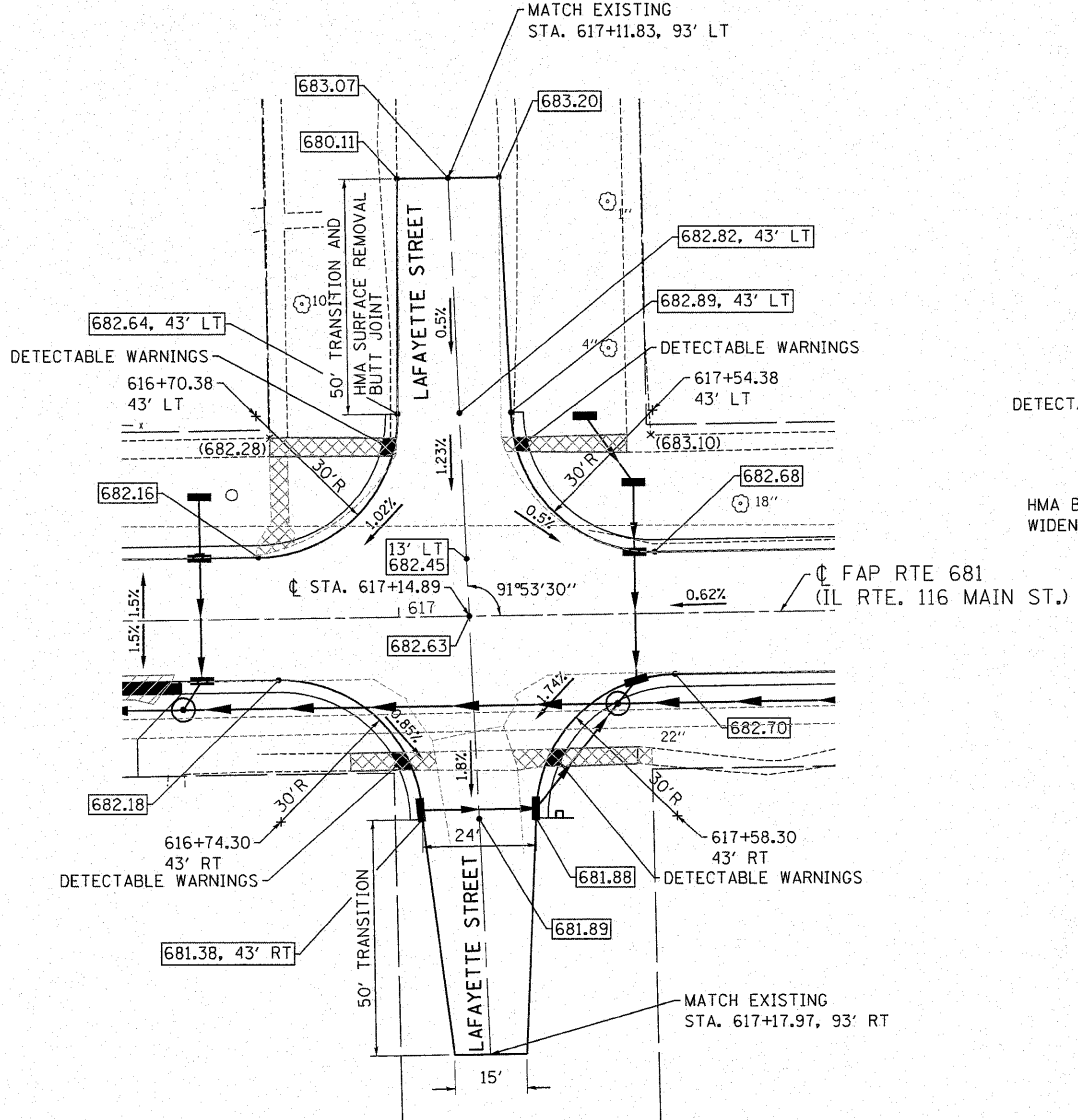
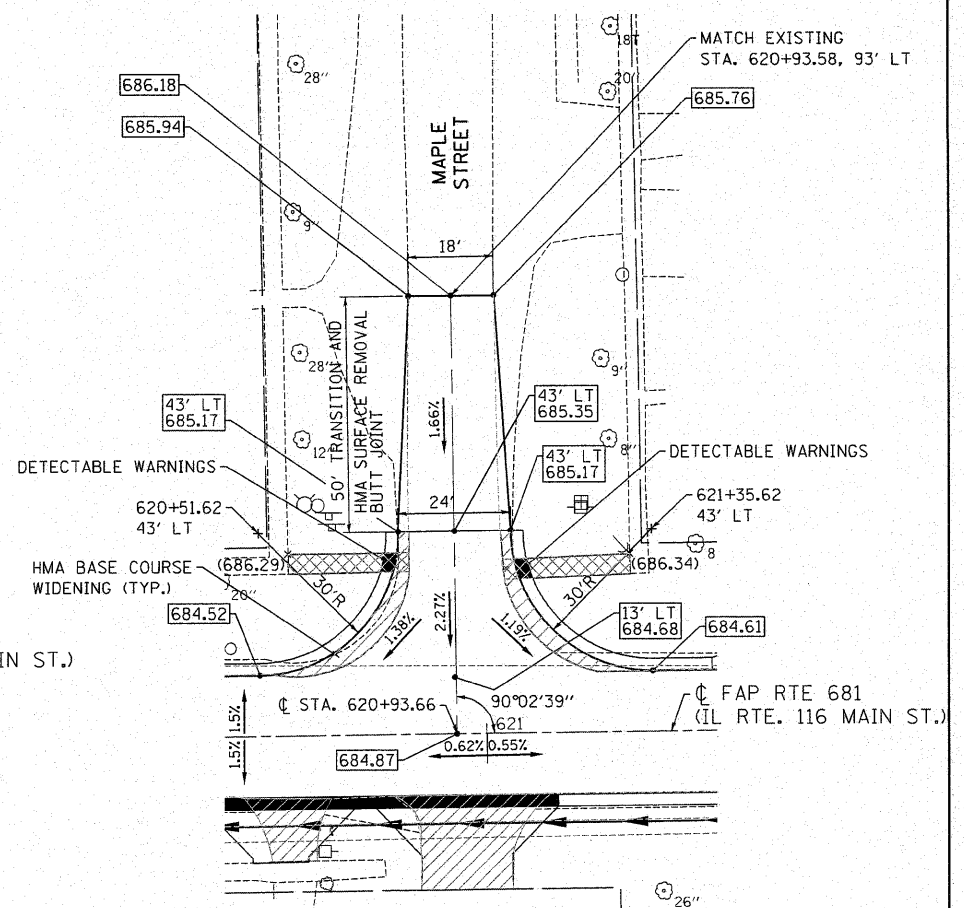


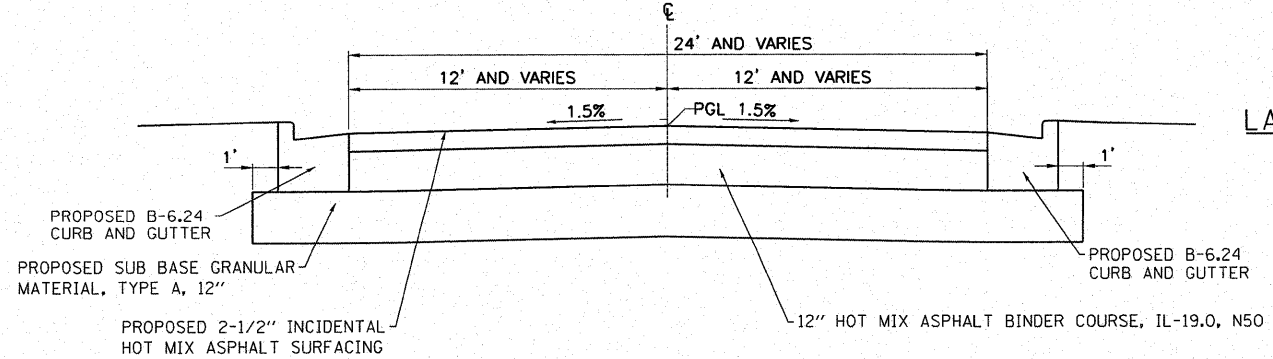
SPAFFORD STREET INTERSECTION



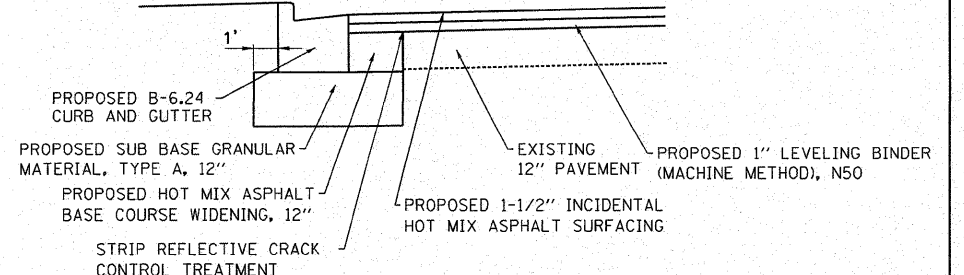
LAFAYETTE STREET INTERSECTION



MAPLE STREET INTERSECTION



PROPOSED TYPICAL SECTION  
LAFAYETTE STREET RIGHT SIDE



TYPICAL SECTION FOR WIDENING ON SIDE ROADS

FILE NAME = W:\2183.03-100T IL 116 Plans\DGN\Sheet Files\202300INT.dgn	USER NAME = IDOTCAD	DESIGNED - SPF	REVISED -	<b>STATE OF ILLINOIS</b> <b>DEPARTMENT OF TRANSPORTATION</b>	<b>INTERSECTION DETAILS</b> SCALE: 1"=20'    SHEET NO. 3 OF 3 SHEETS    STA.    TO STA.		F.A.P. RTE. 681	SECTION 114 RS-2	COUNTY LIVINGSTON	TOTAL SHEETS 63	SHEET NO. 21		
	DRAWN - SJP	CHECKED - JMS	DATE - 09/25/09				CONTRACT NO. 66532						
	PLOT SCALE = 20.0000' / IN.	PLOT DATE = 9/18/2009	REVISED -				REVISED -	FED. ROAD DIST. NO.    ILLINOIS FED. AID PROJECT					
	REVISED -	REVISED -	REVISED -				REVISED -						