
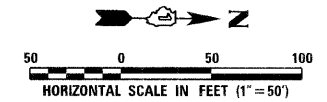


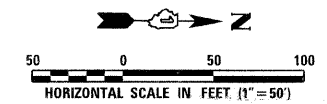
IRVING AVENUE (NORTH)



IRVING AVENUE (NORTH)

HYDRANT TEE PAVEMENT MARKINGS NOT SHOWN FOR CLARITY. SEE DETAIL SHEET 26 OF 30. SEE SCHEDULE OF QUANTITIES FOR ALL PAVEMENT MARKING LOCATIONS AND INFORMATION.

ALL CROSSWALK AND STOP BAR PAVEMENT MARKINGS SHALL IN ACCORDANCE WITH THE LATEST IDOT STANDARDS AND THE MUTCD. STOP BARS NEAR CROSSWALKS SHALL BE LOCATED 4 FEET OFF THE CROSSWALK MARKINGS.



DESIGNED - DWP DRAWN - DWP CHECKED - SJM DATE - 11/30/09	REVISED _____ REVISED _____ REVISED _____ REVISED _____	STATE OF ILLINOIS DEPARTMENT OF TRANSPORTATION	IRVING AVENUE (NORTH) PAVEMENT MARKING PLAN SHEET	F.A. _____ RTE. _____ SECTION 09-00046-00-RS COUNTY COOK TOTAL SHEETS 30 SHEETS NO. 20 CONTRACT NO. 63414 ILLINOIS FED. AID PROJECT
---	--	---	--	--

SCALE: 1" = 50' SHEET NO. 20 OF 30 SHEETS STA. TO STA.