
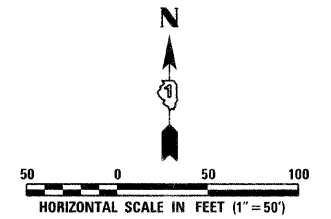




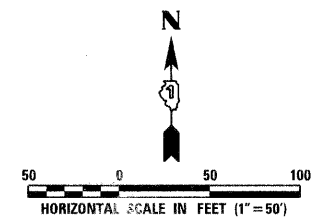
HAWTHORNE AVENUE

HYDRANT TEE PAVEMENT MARKINGS NOT SHOWN FOR CLARITY. SEE DETAIL SHEET 26 OF 30. SEE SCHEDULE OF QUANTITIES FOR ALL PAVEMENT MARKING LOCATIONS AND INFORMATION.

ALL CROSSWALK AND STOP BAR PAVEMENT MARKINGS SHALL IN ACCORDANCE WITH THE LATEST IDOT STANDARDS AND THE MUTCD. STOP BARS NEAR CROSSWALKS SHALL BE LOCATED 4 FEET OFF THE CROSSWALK MARKINGS.



MORRIS AVENUE



DESIGNED - DWP	REVISED	STATE OF ILLINOIS DEPARTMENT OF TRANSPORTATION	HAWTHORNE AVENUE (STA. 130+00 TO STA. 135+21) & MORRIS AVENUE PAVEMENT MARKING PLAN SHEET		F.A. RTL.	SECTION	COUNTY	TOTAL SHEETS	SHEET NO.	
DRAWN - DWP	REVISED		SCALE: 1" = 50'	SHEET NO. 19 OF 30 SHEETS	STA.	TO STA.	09-00046-00-RS	COOK	30	19
CHECKED - SJM	REVISED									
DATE - 30/09	REVISED									
						ILLINOIS FED. RD. PROJECT CONTRACT NO. 63414				