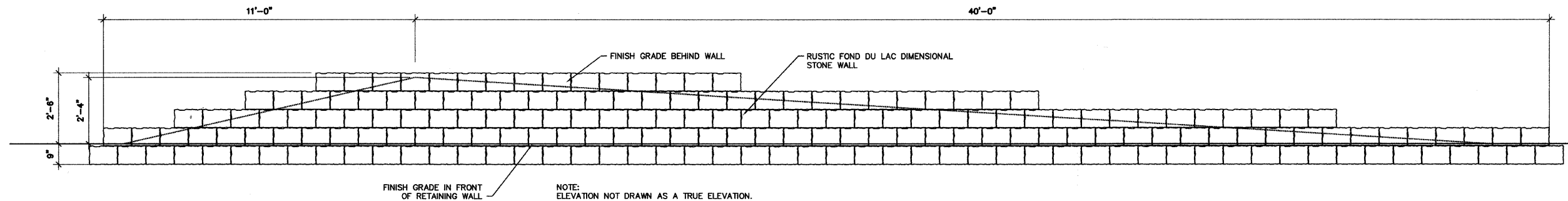
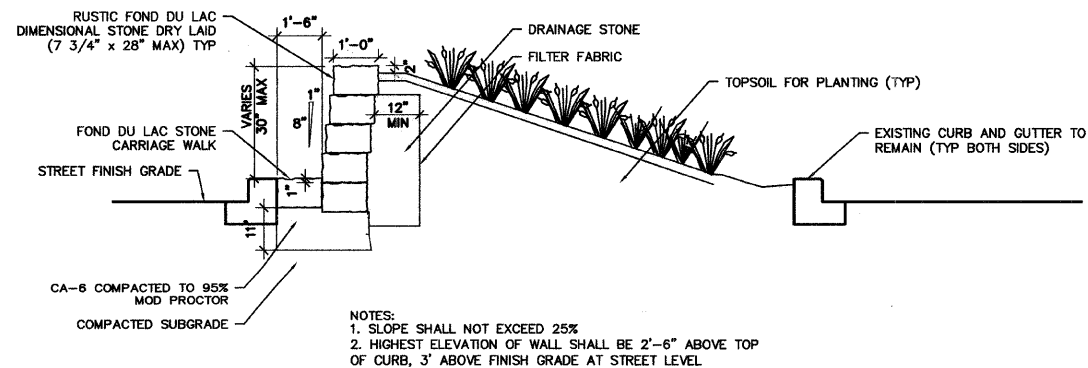


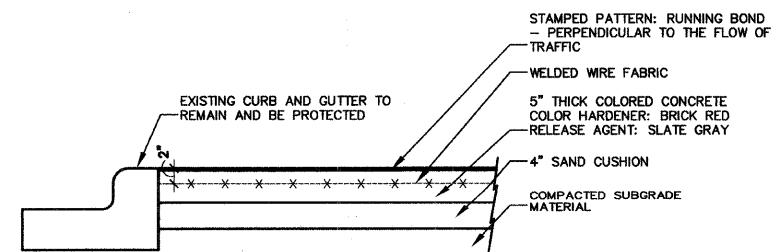
1 LANDSCAPE WALL ENLARGEMENT PLAN
1/2"=1'-0"



1 LANDSCAPE WALL ELEVATION
1/2"=1'-0"



1 LANDSCAPE WALL SECTION 1
1/2"=1'-0"



- NOTES:
- CONTROL JOINTS EVERY 5'-0" MAX
 - EXPANSION JOINTS EVERY 30'-0" MAX
 - DEMOLISH EXISTING CONCRETE TO FULL DEPTH AND REPLACE AS SHOWN ON PLANS.
 - MAINTAIN CONSISTENT PATTERN DIRECTION THROUGHOUT PROJECT LIMITS.

4 5" THICK COLORED STAMPED CONCRETE
1"=1'-0"

FILE NAME = 09493-07LS-01 - P03

USER NAME =	DESIGNED -- SDG	REVISED --
	CHECKED -- JSP	REVISED --
PLOT SCALE =	DRAWN -- SDG	REVISED --
PLOT DATE = 11-30-09	CHECKED -- REL	REVISED --

STATE OF ILLINOIS
DEPARTMENT OF TRANSPORTATION

HARLEM AVENUE BEAUTIFICATION - STREETSCAPING CONSTRUCTION DETAILS	
SCALE: AS SHOWN	SHEET NO. 38 OF 38 SHEETS
STA.	TO STA.

F.A.P. RTE. 348	SECTION 09-00109-00-LS	COUNTY COOK	TOTAL SHEETS 38	SHEET NO. 38
CONTRACT NO. 63412				
FED. ROAD DIST. NO. 1 ILLINOIS FED. AID PROJECT ARA-00D1(809)				