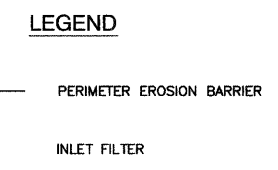
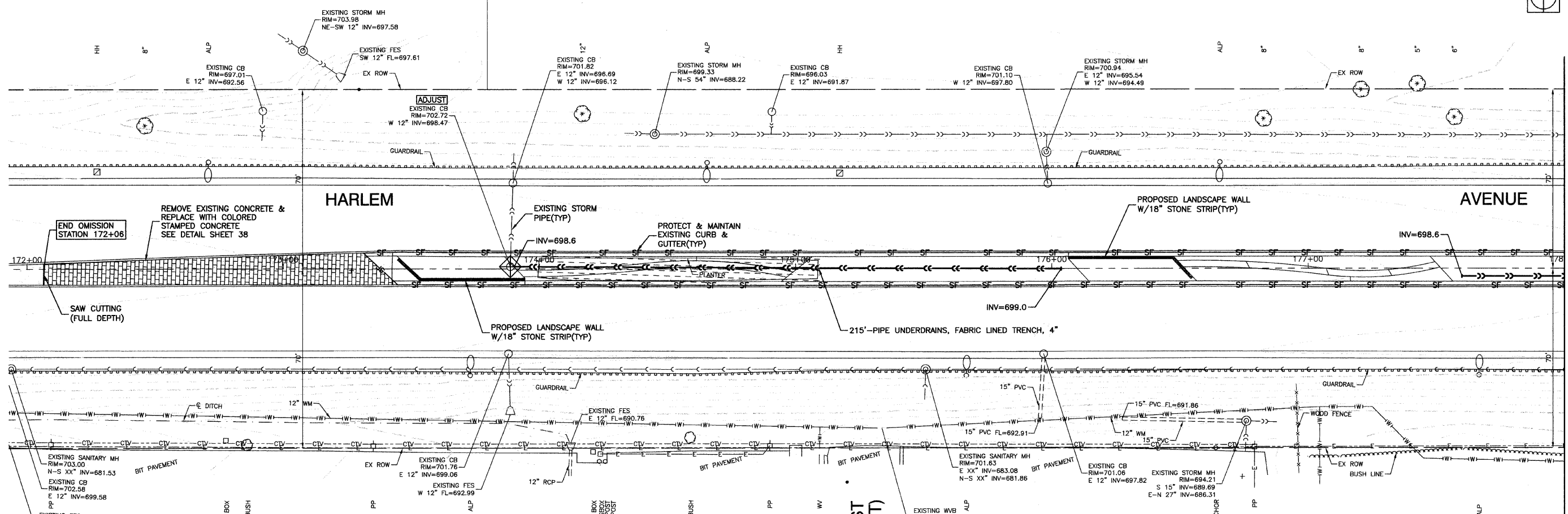
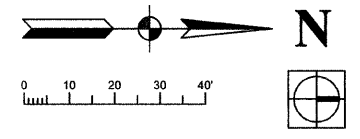


SECTION 24, TOWNSHIP 36, RANGE 12
SECTION 19, TOWNSHIP 36, RANGE 13



NOTES:
PROPOSED PLANTINGS NOT SHOWN FOR CLARITY.
SEE LANDSCAPING PLANS.

BENCH MARK:35
SQUARE CUT ON SW CONC BASE OF ALP, 3RD POLE N. OF
167TH STREET, EAST SIDE OF HARLEM AVENUE
ELEVATION=702.30

FILE NAME = 09493 PLAN 01 - D17
USER NAME =
PLOT SCALE =
PLOT DATE = 11-30-09

DESIGNED — SDG	REVISIONS
CHECKED — JSP	REVISIONS
DRAWN — PS	REVISIONS
CHECKED — AG	REVISIONS

**STATE OF ILLINOIS
DEPARTMENT OF TRANSPORTATION**

**HARLEM AVENUE
BEAUTIFICATION - STREETSCAPING
DRAINAGE AND EROSION CONTROL PLAN**

SCALE: 1"=20' SHEET NO. 19 OF 38 SHEETS STA. TO STA.

F.A.P. RTE. 348	SECTION 09-00108-00-LS	COUNTY COOK	TOTAL SHEETS 38	SHEET NO. 19
FED. ROAD DIST. NO. 1 ILLINOIS		FED. AID PROJECT ARA-00D1(809)		
CONTRACT NO. 63412				