

STATE OF ILLINOIS
DEPARTMENT OF TRANSPORTATION
DIVISION OF HIGHWAYS

**PROPOSED
HIGHWAY PLANS**

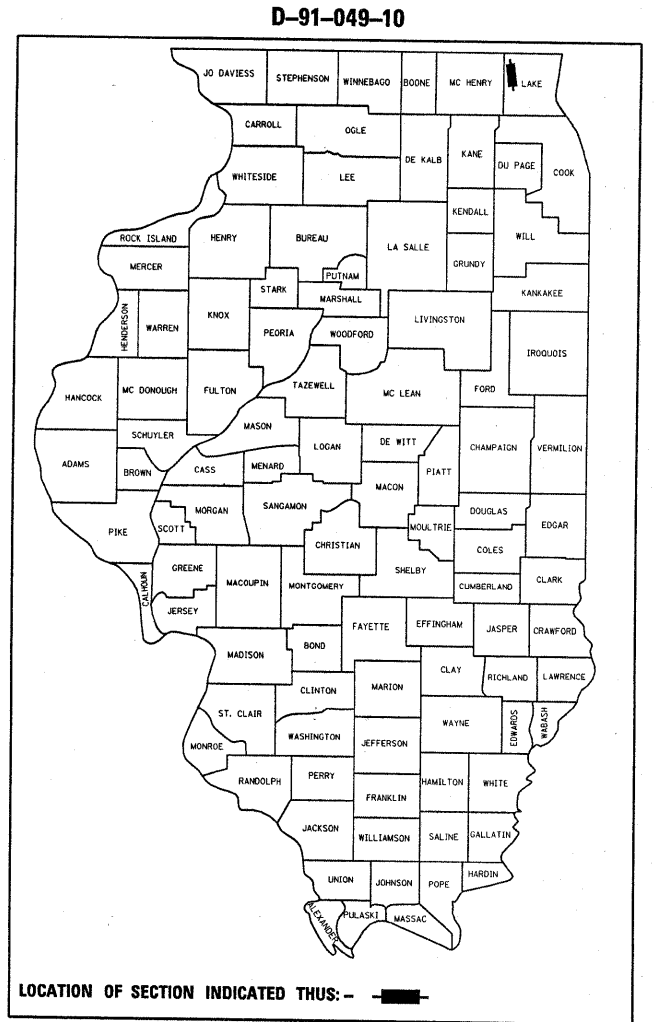
FAP ROUTE 334: US 12 /IL ROUTE 59
IL ROUTE 59 TO EAST STREET (MCHENRY CO. LINE)
SECTION: (106-2 & 117) RS-1
RESURFACING
LAKE COUNTY

C-91-049-10

F.A.P. RTE.	SECTION	COUNTY	TOTAL SHEETS	SHEET NO.
334	(106-2 & 117) RS-1	LAKE	27	1
		ILLINOIS	CONTRACT NO. 60150	

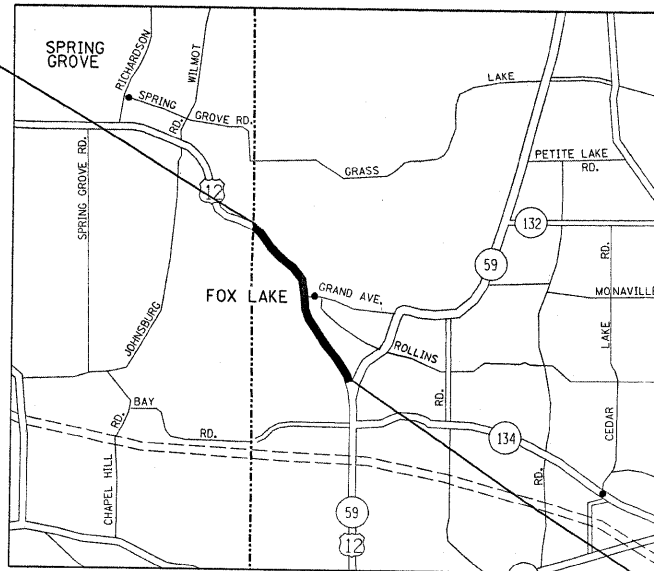
FOR INDEX OF SHEETS, SEE SHEET NO. 2

IMPROVEMENT IS LOCATED IN THE VILLAGE OF FOX LAKE.

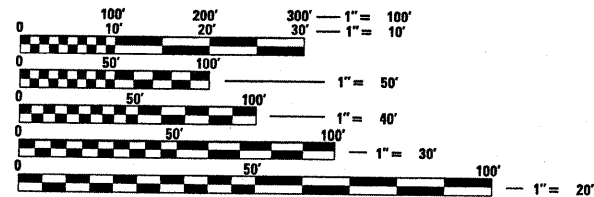


IMPROVEMENT ENDS STATION 195+37

OMISSIONS:
STA. 135+30 TO 137+90
STA. 146+50 TO 155+87



TRAFFIC DATA
SPEED LIMIT = 35 / 40 / 45 MPH
2007 ADT = 26,100



FULL SIZE PLANS HAVE BEEN PREPARED USING STANDARD ENGINEERING SCALES. REDUCED SIZED PLANS WILL NOT CONFORM TO STANDARD SCALES. IN MAKING MEASUREMENTS ON REDUCED PLANS, THE ABOVE SCALES MAY BE USED.

J.U.L.I.E.
JOINT UTILITY LOCATION INFORMATION FOR EXCAVATION
1-800-892-0123
OR 811

PROJECT ENGINEER: DAN WILGREEN (847) 705-4240
PROJECT MANAGER: KEN ENG

CONTRACT NO. 60150

GROSS LENGTH OF IMPROVEMENT = 16,348 LF = 3.10 MILES
NET LENGTH OF IMPROVEMENT = 15,151 LF = 2.87 MILES

IMPROVEMENT BEGINS STATION 31+89

STATE OF ILLINOIS
DEPARTMENT OF TRANSPORTATION
DIVISION OF HIGHWAYS

SUBMITTED DECEMBER 20 09

Diane M. O'Keefe DEPUTY DIRECTOR OF HIGHWAYS, REGION ENGINEER

January 29, 2010
Scott E. Stahl, P.E. acting ENGINEER OF DESIGN AND ENVIRONMENT

January 29, 2010
Christine M. Reed DIRECTOR OF HIGHWAYS, CHIEF ENGINEER

PRINTED BY THE AUTHORITY OF THE STATE OF ILLINOIS