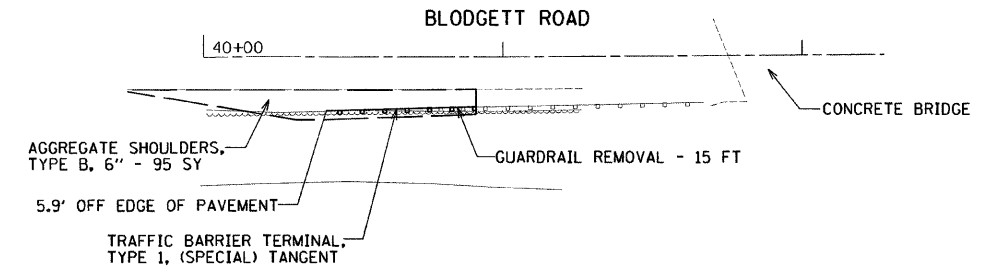
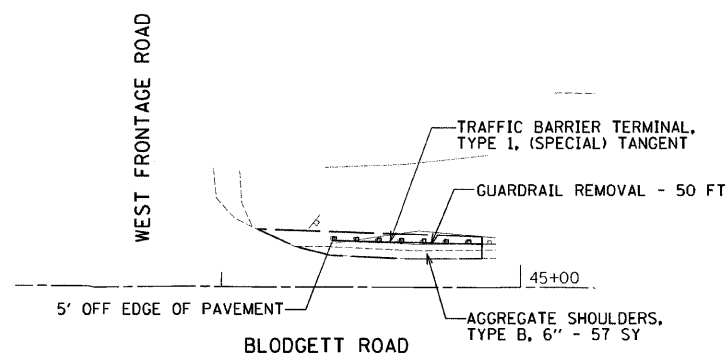


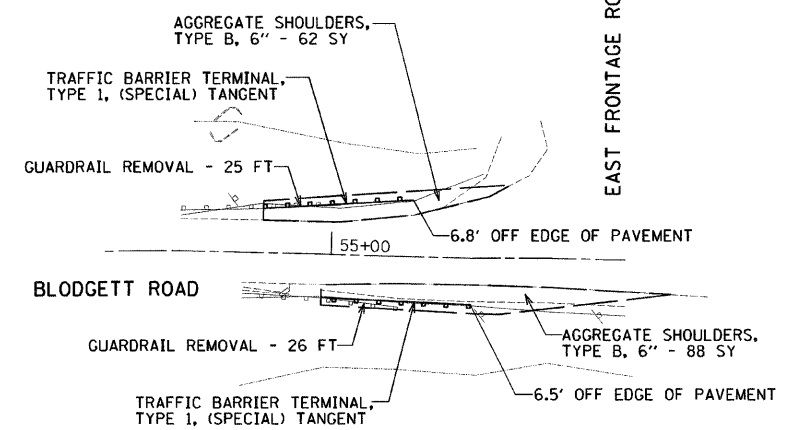
WEST FRONTAGE ROAD AT ARSENAL ROAD



BLODGETT ROAD SOUTH OF CREEK



BLODGETT ROAD AT WEST FRONTAGE ROAD



BLODGETT ROAD AT EAST FRONTAGE ROAD

I:\p092009\20093023-1\cod\site\dm\00\160144-sht-plan01.dgn
 12/21/2009 4:11:16 PM

FILE NAME =	USER NAME = .USER.	DESIGNED -	REVISED -
\$FILEL\$		DRAWN -	REVISED -
	PLOT SCALE = 30.0000' / IN.	CHECKED - RS	REVISED -
	PLOT DATE = 12/21/2009	DATE - 12-21-2009	REVISED -

STATE OF ILLINOIS
DEPARTMENT OF TRANSPORTATION

GUARDRAIL IMPROVEMENTS - SOUTHERN WILL COUNTY
ROADWAY PLANS

SCALE: 30 SHEET NO. OF SHEETS STA. TO STA.

F.A. RTE.	SECTION	COUNTY	TOTAL SHEETS	SHEET NO.
VAR	2009-091 GRR	WILL	17	5
			CONTRACT NO. 60144	
ILLINOIS FED. AID PROJECT				