

F.A.U. RTE.	SECTION	COUNTY	TOTAL SHEETS	SHEET NO.
2857	(145 & 146) RS-7	COOK	28	1
FED. ROAD DIST. NO. 1		ILLINOIS	CONTRACT NO. 60103	

STATE OF ILLINOIS  
DEPARTMENT OF TRANSPORTATION  
DIVISION OF HIGHWAYS  
**PROPOSED  
HIGHWAY PLANS**

F.A.U. 2857 (ASHLAND AVENUE /WOOD STREET)  
SECTION (145 & 146) RS-7  
IL 83 (SIBLEY BOULEVARD) TO 123RD STREET  
RESURFACING (3P)

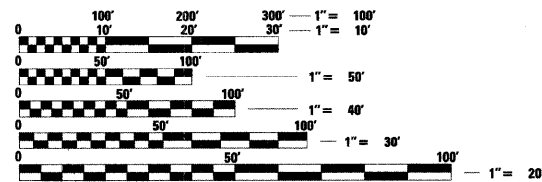
COOK COUNTY  
C-91-843-09

FOR INDEX OF SHEETS, SEE SHEET NO. 2

THESE IMPROVEMENTS ARE LOCATED  
WITHIN THE VILLAGES OF CALUMET PARK,  
RIVERDALE AND DIXMOOR

**TRAFFIC DATA**

2006 ADT - 13,200  
POSTED SPEED LIMIT - 35 MPH



FULL SIZE PLANS HAVE BEEN PREPARED USING STANDARD ENGINEERING SCALES. REDUCED SIZED PLANS WILL NOT CONFORM TO STANDARD SCALES. IN MAKING MEASUREMENTS ON REDUCED PLANS, THE ABOVE SCALES MAY BE USED.

J.U.L.I.E.  
JOINT UTILITY LOCATION INFORMATION FOR EXCAVATION  
1-800-892-0123  
OR 811

Ciorba Group, Inc.

DESIGN FIRM  
REGISTRATION NUMBER

184-001016

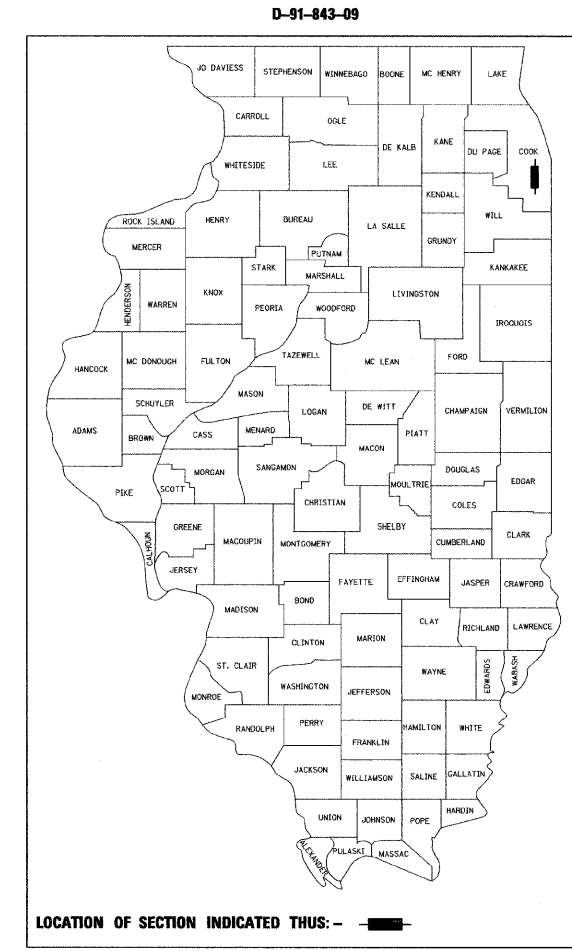
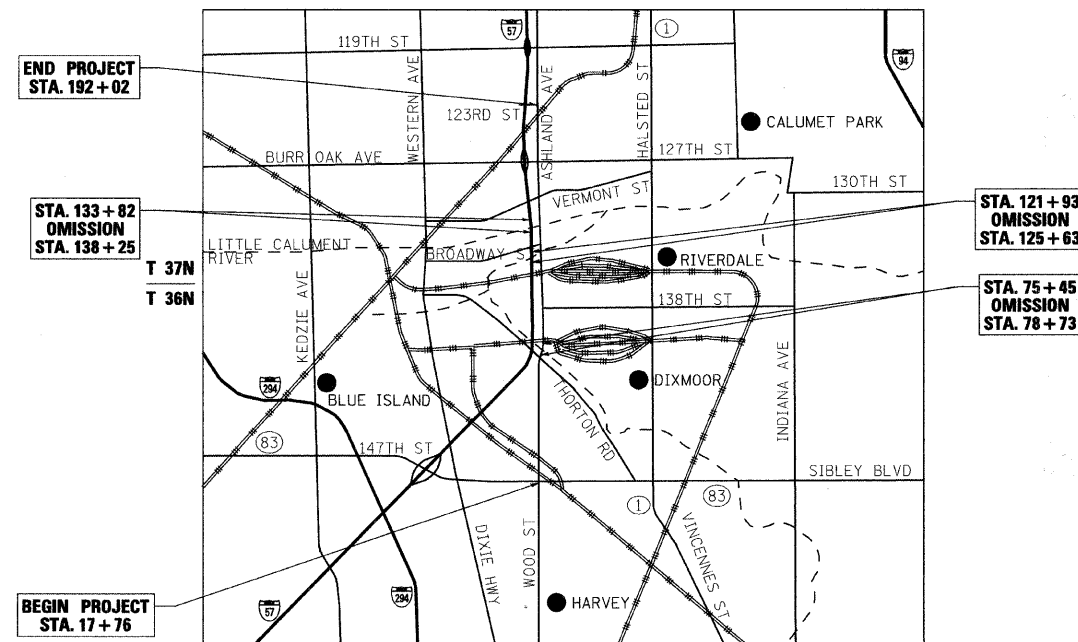
CONSULTING ENGINEERS  
SUITE 402, 5507 NORTH CUMBERLAND AVE  
CHICAGO, ILLINOIS 60656 ☎ (773) 775-4009

THORTON AND CALUMET TOWNSHIP

LOCATION MAP  
1" = 4,000'

GROSS LENGTH OF PROJECT = 17,426 FT = 3.30 MI.

NET LENGTH OF PROJECT = 16,285 FT = 3.08 MI.




STATE OF ILLINOIS  
DEPARTMENT OF TRANSPORTATION  
DIVISION OF HIGHWAYS

SUBMITTED DECEMBER 9, 2009

*Debra M. O'Keefe*  
DEPUTY DIRECTOR OF HIGHWAYS, REGION ENGINEER

January 29, 2010  
*Scott E. Stitt, P.E.*  
ACCREDITED ENGINEER OF DESIGN AND ENVIRONMENT

January 29, 2010  
*Christine M. Reed*  
DIRECTOR OF HIGHWAYS, CHIEF ENGINEER



DATE: 12/15/2009  
SEAL EXPIRES: 11/30/2011

**PRINTED BY THE AUTHORITY  
OF THE STATE OF ILLINOIS**

DISTRICT 1 DESIGN PLAN PREPARATION ENGINEER: K. ENG (847)705-4247

**CONTRACT NO. 60103**