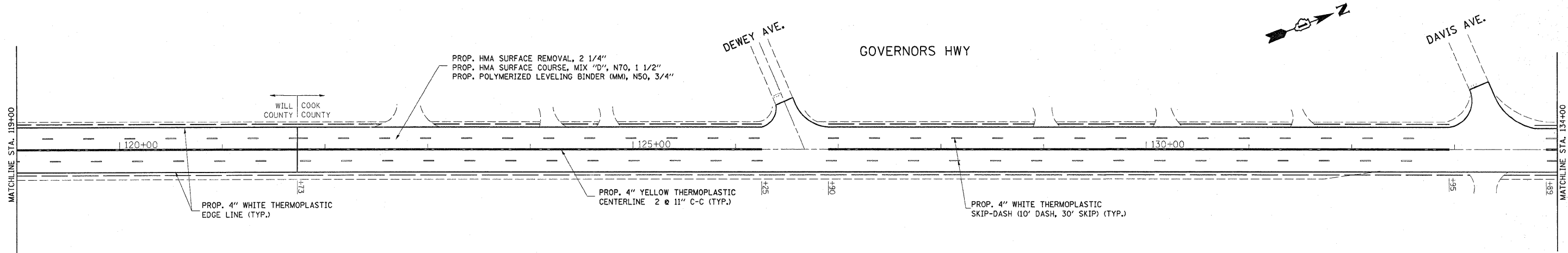
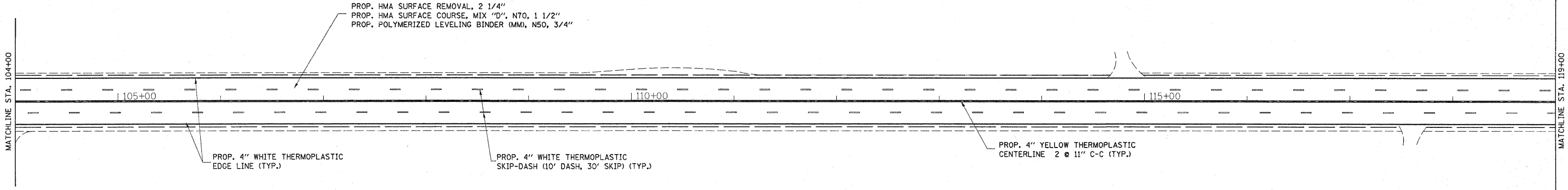



GOVERNORS HWY



FILE NAME = c:\pw_work\pavidot\smithk1\d0146173\0183309-sht-plan.dgn	USER NAME = smithk1	DESIGNED -	REVISED -	STATE OF ILLINOIS DEPARTMENT OF TRANSPORTATION	ROADWAY & PAVEMENT MARKING PLAN GOVERNORS HWY (IL. RTE. 50 - U.S. RTE. 30)			F.A.U. RTE. 3778	SECTION 144 RS-5	COUNTY WILL & COOK	TOTAL SHEETS 37	SHEET NO. 11	
	PLOT SCALE = 50.0000' / IN.	CHECKED -	REVISED -		SCALE: 1"=50'	SHEET NO. OF SHEETS	STA. TO STA.	ILLINOIS FED. AID PROJECT					
	PLOT DATE = 12/14/2009	DATE -	REVISED -										
	CONTRACT NO. 60H93												