

F.A.U. RTE. 3778	SECTION 144 RS-5	COUNTY WILL & COOK	TOTAL SHEETS 37	SHEET NO. 1
ILLINOIS			CONTRACT NO. 60H93	

STATE OF ILLINOIS
DEPARTMENT OF TRANSPORTATION
DIVISION OF HIGHWAYS

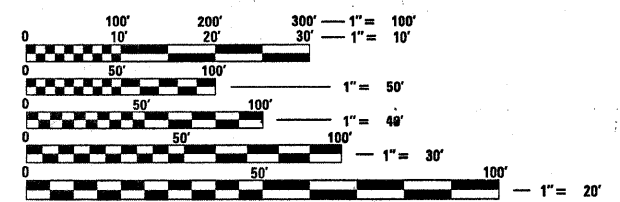
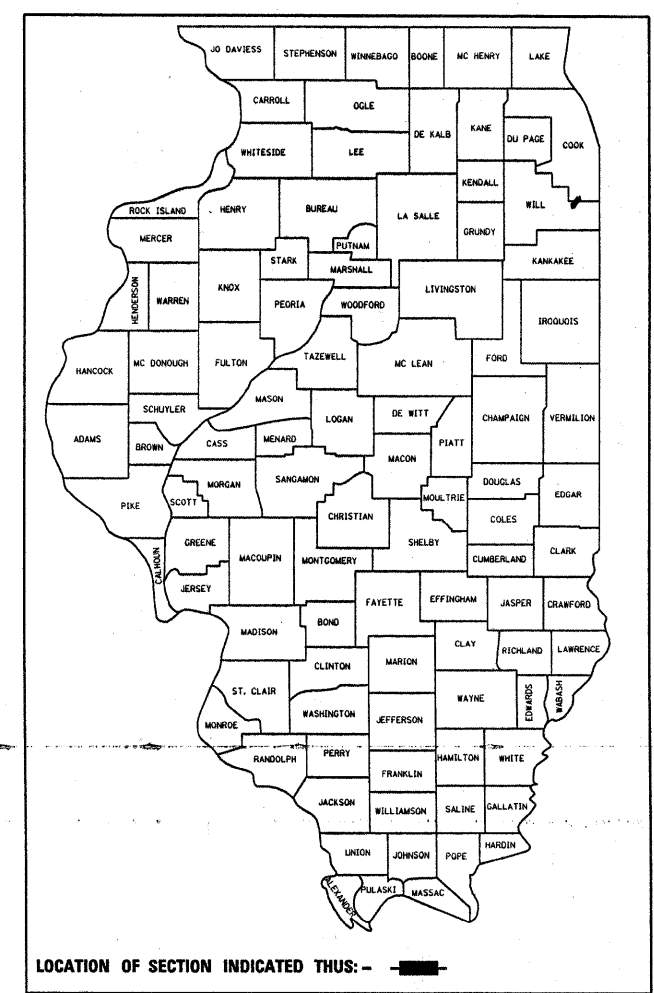
PROPOSED
HIGHWAY PLANS

FAU 3778 (GOVERNORS HIGHWAY)
IL 50 (CICERO AVE.) TO US 30 (LINCOLN HWY.)
SECTION: 144 RS-5
RESURFACING (MAINTENANCE)
WILL & COOK COUNTIES
C-91-833-09

FOR INDEX OF SHEETS, SEE SHEET NO. 2

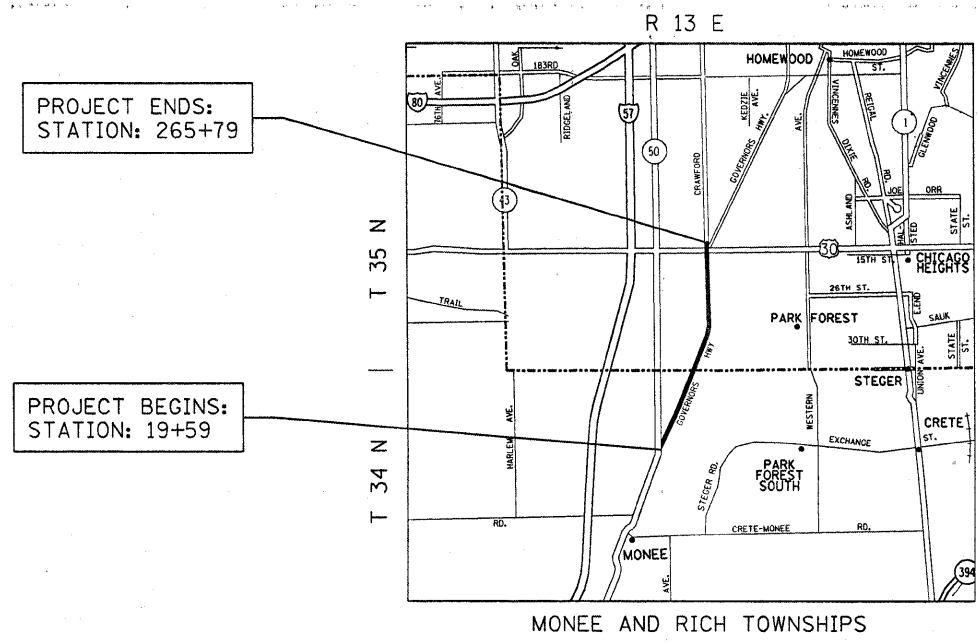
PROJECT LOCATED IN THE VILLAGE OF UNIVERSITY PARK IN WILL COUNTY AND THE VILLAGES OF RICHTON PARK AND MATTESON IN COOK COUNTY

D-91-833-09



FULL SIZE PLANS HAVE BEEN PREPARED USING STANDARD ENGINEERING SCALES. REDUCED SIZED PLANS WILL NOT CONFORM TO STANDARD SCALES. IN MAKING MEASUREMENTS ON REDUCED PLANS, THE ABOVE SCALES MAY BE USED.

J.U.L.I.E.
 JOINT UTILITY LOCATION INFORMATION FOR EXCAVATION
 1-800-892-0123
 OR 811



PROJECT ENDS:
STATION: 265+79

PROJECT BEGINS:
STATION: 19+59

TRAFFIC DATA
 2006 ADT = 18,800
 SPEED LIMIT = 45-55 MPH

GROSS AND NET LENGTH OF PROJECT = 24,620 FEET = 4.66 MILES

PROJECT ENGINEER: KARI SMITH (847) 705-4437
PROJECT MANAGER: KEN ENG
CONTRACT NO. 60H93

STATE OF ILLINOIS
DEPARTMENT OF TRANSPORTATION
DIVISION OF HIGHWAYS

SUBMITTED December 8, 2009
Diane M. O'Keefe
 DEPUTY DIRECTOR OF HIGHWAYS, REGION ENGINEER

January 29, 2010
Scott E. Still P.E. RD
 Acting ENGINEER OF DESIGN AND ENVIRONMENT

January 29, 2010
Christine M. Reed RD
 DIRECTOR OF HIGHWAYS, CHIEF ENGINEER

PRINTED BY THE AUTHORITY
OF THE STATE OF ILLINOIS