


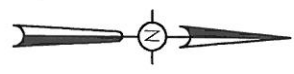
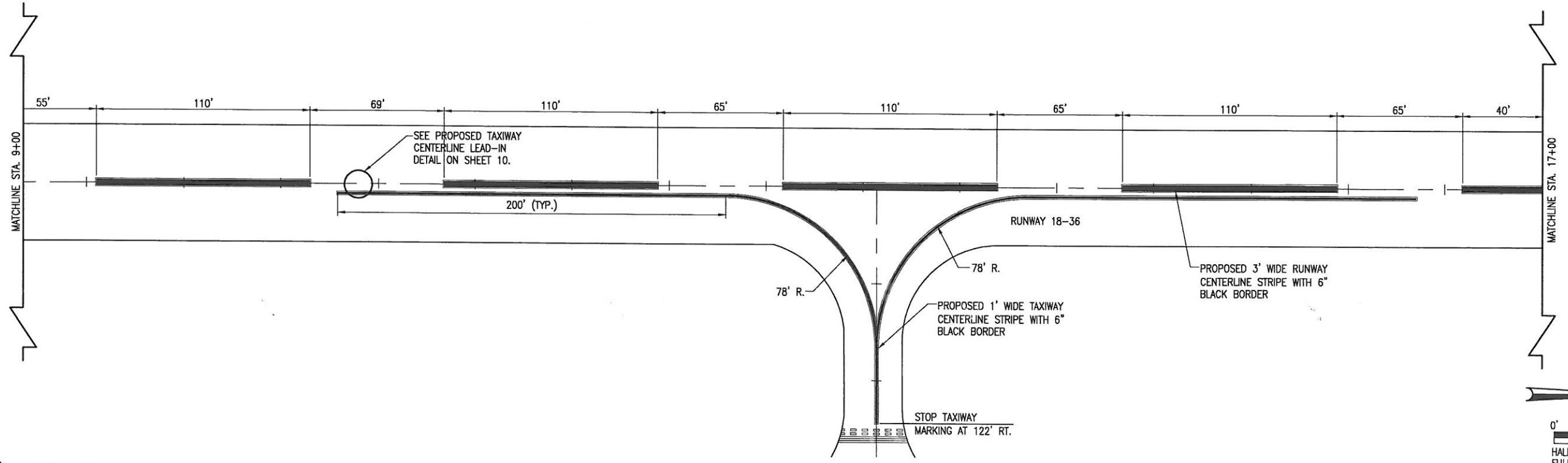
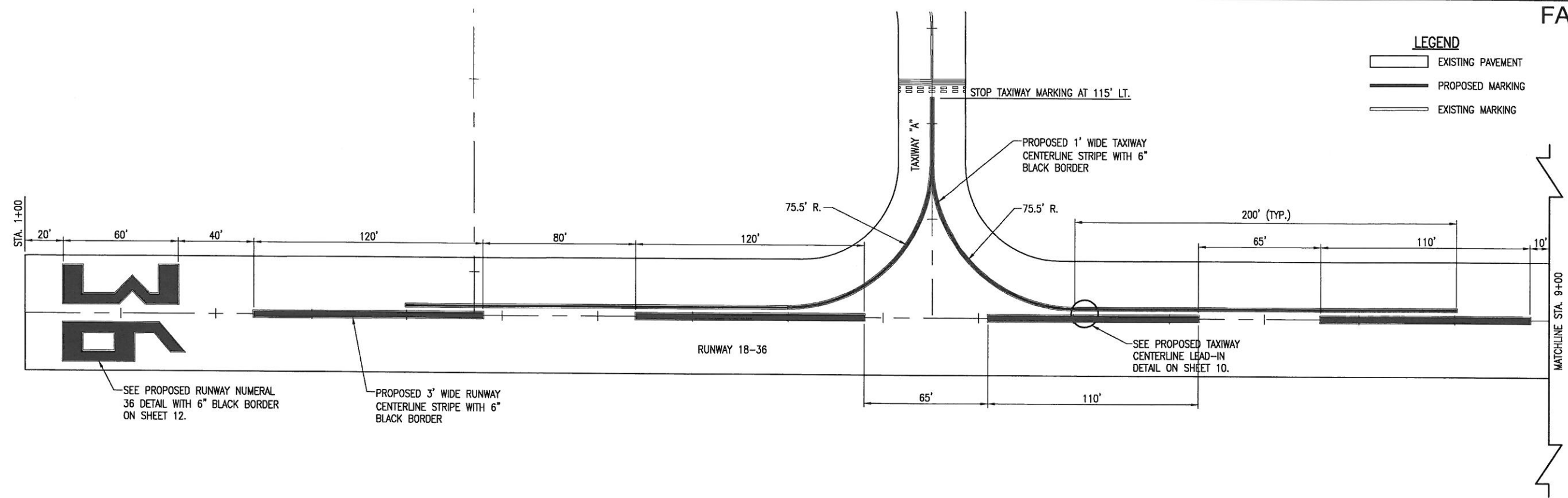


JAN 08, 2014 3:56 PM HAGI000382
 p:\svr\306\hanson\dom\hanson\Projects\Documents\13\Jobs\13A0064\CAD\Airport\Sheet\C-151-MRK

FA006

LEGEND

-  EXISTING PAVEMENT
-  PROPOSED MARKING
-  EXISTING MARKING



0' 15' 30' 60'
 HALF SIZE SCALE: 1" = 60'
 FULL SIZE SCALE: 1" = 30'

DATE	REVISION
12/18/13	REVISED AS PER IDA COMMENTS

FAIRFIELD MUNICIPAL AIRPORT
 FAIRFIELD, ILLINOIS
 IL. PROJ.: FWC-4377 S.B.G. PROJ.: 3-17-SBGP-XX

Hanson Project No.	13A0064
Filename	C-151-MRK.dwg
Scale	1" = 30'
Date	09/20/13
LAYOUT	BAK 07/10/13
DRAWN	BAK 07/10/13
REVIEWED	BSS/CAH 11/25/13

HANSON
 Copyright Hanson Professional Services Inc. 2014
 Hanson Professional Services Inc.
 1325 South Sixth Street
 Springfield, Illinois 62763-2686
 Ph: (217) 882-2445 Fax: (217) 788-2503
 www.hanson.com Offices Nationwide

REMARK RUNWAYS
 18-36 AND 9-27
 PROPOSED MARKING PLAN
 RUNWAY 18-36 STA. 1+00 TO
 STA. 17+00