

**620900-PAVEMENT MARKING REMOVAL NOTES**

THE EXISTING PAVEMENT MARKING SHALL BE REMOVED IN ACCORDANCE WITH ITEM 620 "PAVEMENT MARKING" AS STATED ON PAGE 272 OF THE ILLINOIS STANDARD SPECIFICATIONS FOR CONSTRUCTION OF AIRPORTS, ADOPTED APRIL 1, 2012.

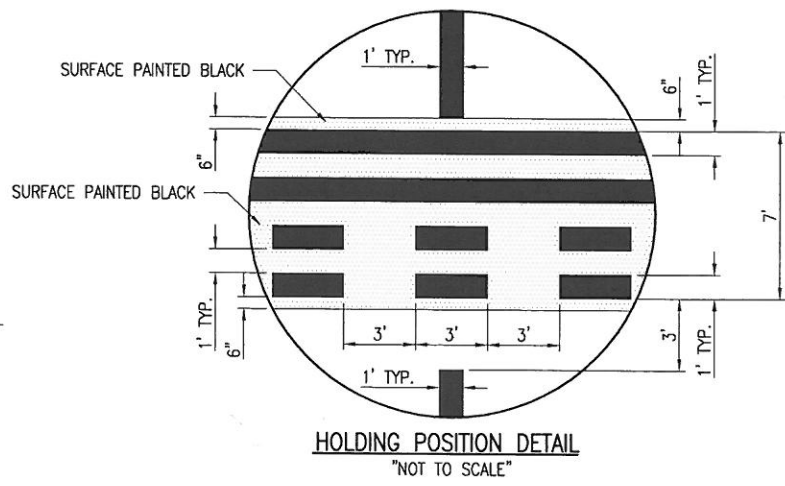
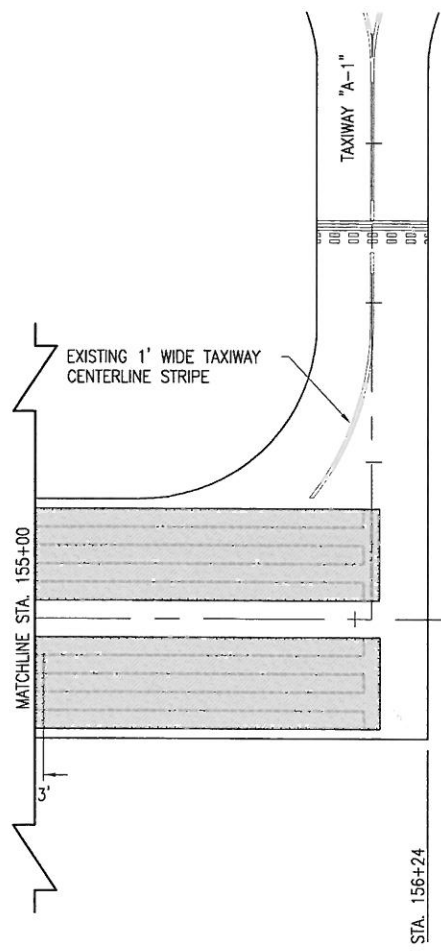
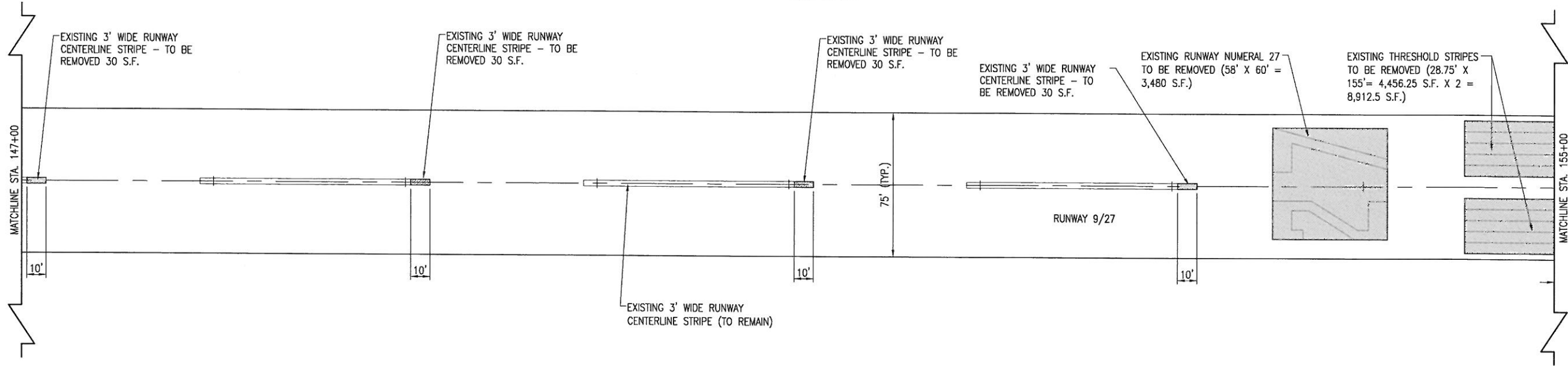
THE AREAS THAT ARE DESIGNATED FOR REMOVAL ARE SHOWN ON THE CONSTRUCTION PLANS. THE CONTRACTOR WILL USE CONSISTENT EFFORT ACROSS THE AREA DESIGNATED FOR REMOVAL SO AFTER THE MARKING REMOVAL HAS BEEN COMPLETED THE REMOVAL AREA WILL HAVE A UNIFORM APPEARANCE AND THE REMOVED MARKING CANNOT BE DISCERNED.

ALL AREAS TO BE REMOVED ARE CALCULATED AREAS. ANY ADDITIONAL AREAS, DUE TO OVER SPRAY, SHALL BE CONSIDERED INCIDENTAL TO THE CONTRACT AND NO ADDITIONAL COMPENSATION WILL BE ALLOWED.

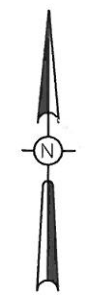
THE PROPOSED MARKING REMOVAL WILL BE PAID FOR UNDER ITEM:  
AR620900 PAVEMENT MARKING REMOVAL \_\_\_ PER S.F.

**LEGEND**

	EXISTING PAVEMENT
	EXISTING MARKING
	PROPOSED MARKING REMOVAL



PROPOSED MARKING REMOVAL QUANTITIES			
DESCRIPTION	RUNWAY 9-27		
	UNIT AREA	NO. REQUIRED	TOTAL AREA
NUMBERS 27	3,480	1	3,480
THRESHOLD STRIPES	4,456.25	2	8,912.5
AIMING POINT MARKER	950	4	3,800
HOLDING LINE (RWY. END 9 TURNAROUND)	560	1	560
TWY CENTERLINE (TEA CUP TURNAROUND)	10	1	10
RUNWAY CENTERLINE STRIPE	819	1	819
		TOTAL RWY 9-27	17,581.5
DESCRIPTION	RUNWAY 18-36		
	UNIT AREA	NO. REQUIRED	TOTAL AREA
NUMBERS 18	2,220	1	2,220
RUNWAY CENTERLINE STRIPE	702	1	702
		TOTAL RWY 18-36	2,922
		TOTAL MARKING REMOVAL	20,504



0' 15' 30' 60'  
HALF SIZE SCALE: 1" = 60'  
FULL SIZE SCALE: 1" = 30'

DATE	REVISION	REVISED AS PER	COMMENTS
12/18/13			

FAIRFIELD MUNICIPAL AIRPORT  
FAIRFIELD, ILLINOIS  
S.B.G. PROJ.: 3-17-SBGP-XX  
IL. PROJ.: FWC-4377

Hanson Project No.	13A0064	BAK	07/10/13
Filename	C-152-EMRK.dwg	BAK	07/10/13
Scale	1" = 30'	REVIEWED	BSS/CAH
Date	09/20/13	DATE	11/25/13

**HANSON**  
Professional Services Inc. 2014  
1320 South Shore Road  
Springfield, IL 62709-2886  
Ph: (217) 788-2450 Fax: (217) 788-2503  
www.hanson-inc.com  
Offices Nationwide

REMARK RUNWAYS  
18-36 AND 9-27  
EXISTING MARKING PLAN  
RUNWAY 9-27 STA. 147+00  
TO STA. 156+24

JAN 08, 2014 3:53 PM HAGL000382  
p:\spt-sv-306\hanson\Projects\Documents\13A0064\13A0064\CAD\Airport\Sheet\C-152-EXISTING MARKING