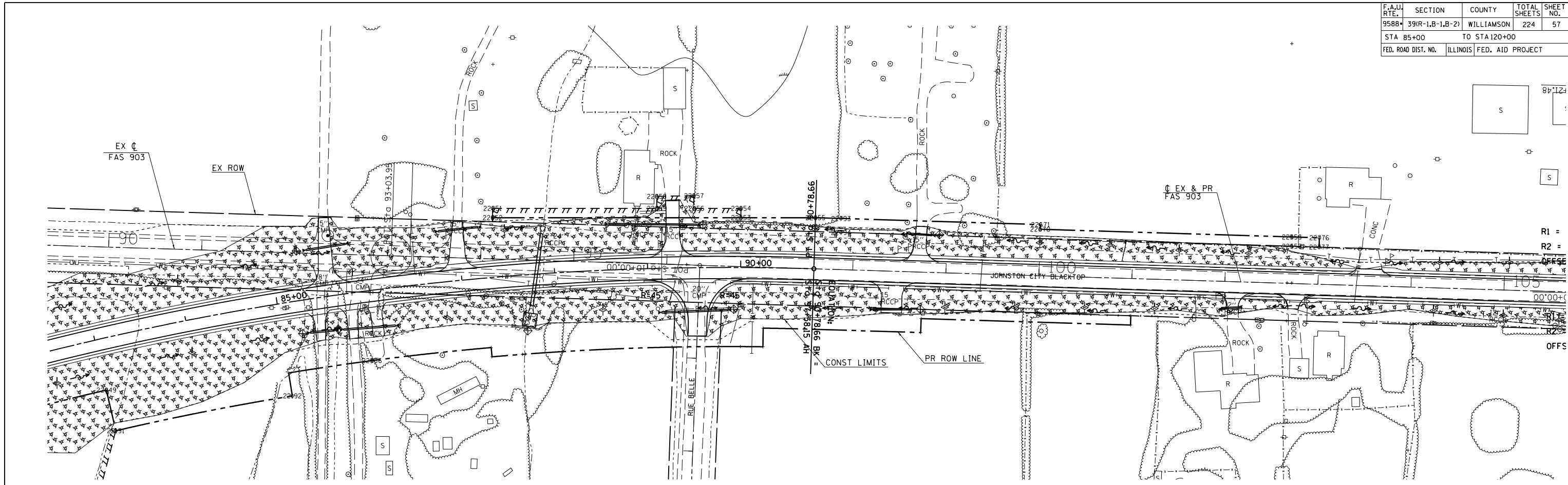
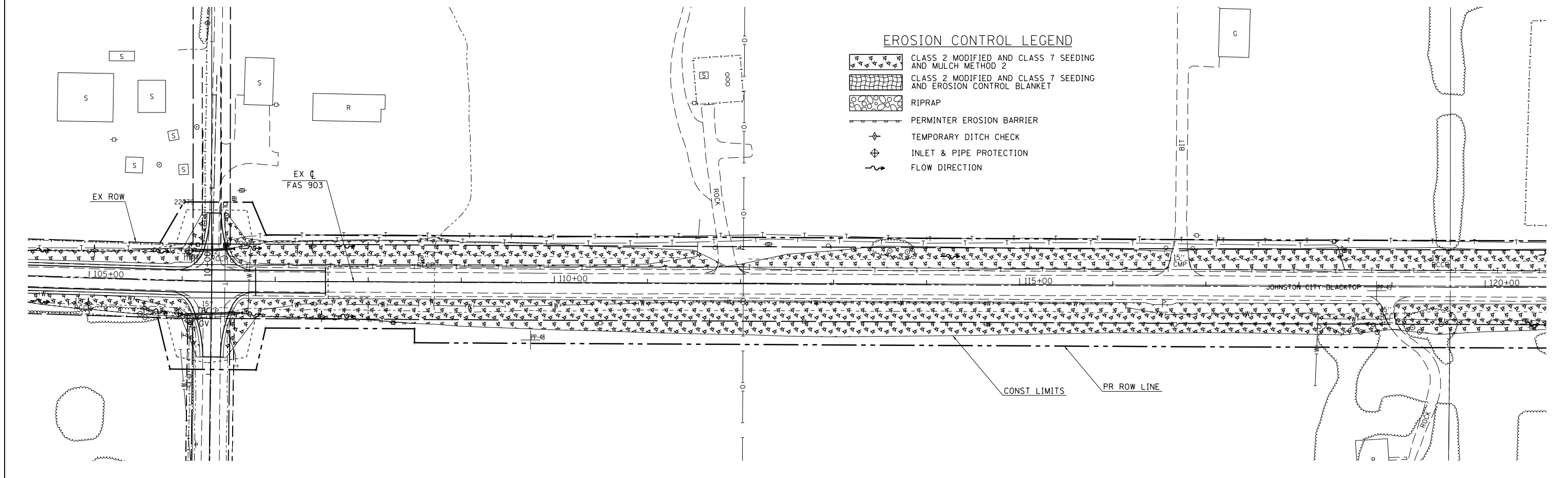









• & FAS 903		CN 78277		
F.A.U. RTE.	SECTION	COUNTY	TOTAL SHEETS	SHEET NO.
9588+	39(R-1,B-1,B-2)	WILLIAMSON	224	57
STA 85+00		TO STA 120+00		
FED. ROAD DIST. NO.	ILLINOIS	FED. AID PROJECT		

PLAN	SURVEYED	DATE
	PLOTTED	BY
	NOTED	
	BY	
	NO. OF	
	DATE	
	FILE	



PROFILE	SURVEYED	DATE
	PLOTTED	BY
	NOTED	
	BY	
	NO. OF	
	DATE	
	FILE	



- EROSION CONTROL LEGEND**
-  CLASS 2 MODIFIED AND CLASS 7 SEEDING AND MULCH METHOD 2
 -  CLASS 2 MODIFIED AND CLASS 7 SEEDING AND EROSION CONTROL BLANKET
 -  RIPRAP
 -  PERMINTER EROSION BARRIER
 -  TEMPORARY DITCH CHECK
 -  INLET & PIPE PROTECTION
 -  FLOW DIRECTION

REF-1007
 REF-1008
 REF-1009
 REF-1010

EROSION CONTROL PLAN STA 85+00 TO STA 120+00