

STATE OF ILLINOIS
DEPARTMENT OF TRANSPORTATION
DIVISION OF HIGHWAYS

**PROPOSED
HIGHWAY PLANS**

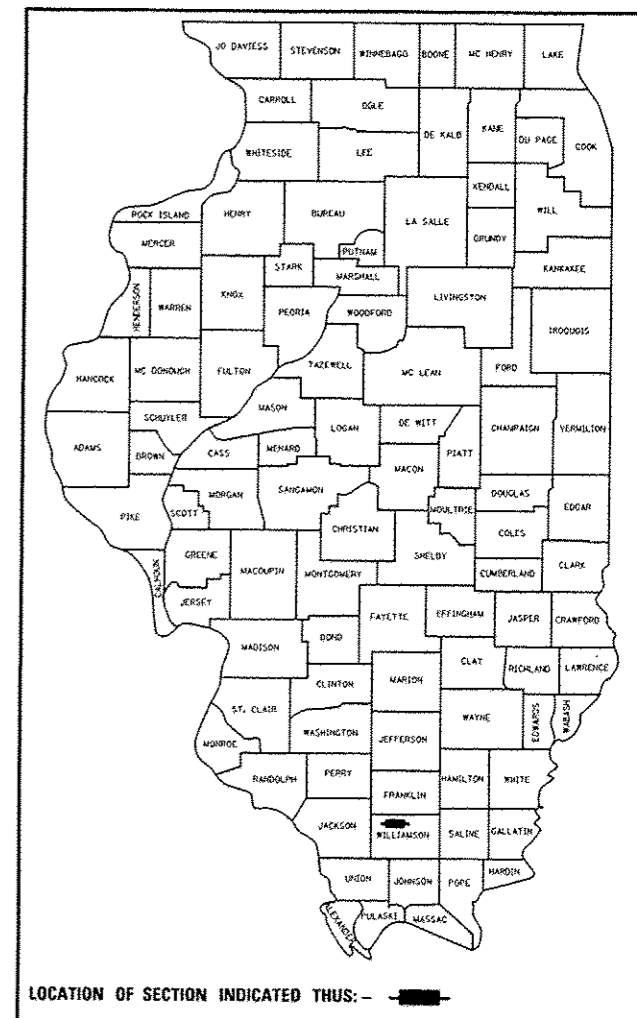
FAU 9588 & FAS 903
HERRIN ROAD
SECTION 39(R-1,B-1,B-2)
PROJECT NO. ACHSIP-ACRS-000S (958)
RESURFACING, CURVE REALIGNMENT, EARTHWORK,
BRIDGE REPLACEMENTS, DRAINAGE IMPROVEMENTS
WILLIAMSON COUNTY
C-99-001-12

F.A.U. RTE.	SECTION	COUNTY	TOTAL SHEETS	SHEET NO.
9588	39R-1B-1B-2	WILLIAMSON	224	1
FED. ROAD DIST. NO.	ILLINOIS	FED. AID PROJECT		

& FAS 903 CN 7827
* 224-1 = 223 TOTAL SHEETS
D-99-001-12

FOR INDEX OF SHEETS, SEE SHEET NO. 3

STATION EQUATIONS
STA. 90+78.66 BACK = STA. 97+58.15 AHEAD



TRAFFIC DATA

2013 ADT = 6900 WITH 4.49% TRUCKS
2033 ADT = 9295 WITH 4.46% TRUCKS

**TOWNSHIPS
HERRIN**

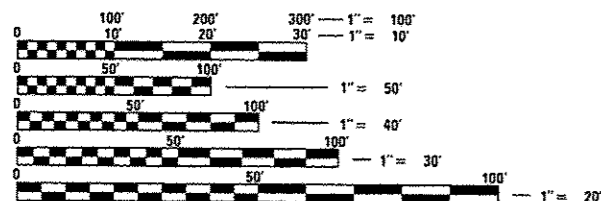
PR STR 100-0081
STA 53+00 ON PR ALIGNMENT
REPLACE EX STR 100-3009

PR STR 100-0080
STA 35+90 ON PR ALIGNMENT
REPLACE EX STR 100-3008

PROJECT BEGINS
STA -0+29.80

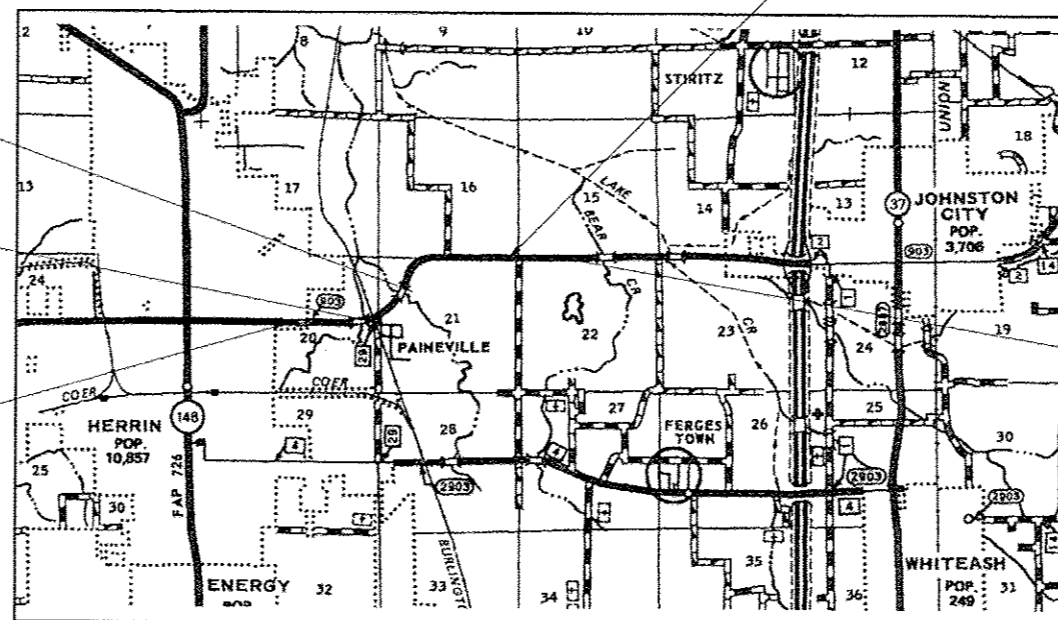
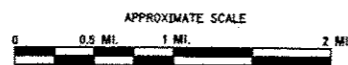
STATION EQUATION:
STA 90+78.66 BACK =
STA 97+58.15 AHEAD

PROJECT ENDS:
STA 108+00



FULL SIZE PLANS HAVE BEEN PREPARED USING STANDARD ENGINEERING SCALES. REDUCED SIZED PLANS WILL NOT CONFORM TO STANDARD SCALES. IN MAKING MEASUREMENTS ON REDUCED PLANS, THE ABOVE SCALES MAY BE USED.

J.U.L.I.E.
JOINT UTILITY LOCATION INFORMATION FOR EXCAVATION
1-800-892-0123



GROSS LENGTH OF PROJECT = 10,150.31 FT = 1.92 MILES
NET LENGTH OF PROJECT = 10,150.31 FT = 1.92 MILES

CONTRACT NO. 78277

STATE OF ILLINOIS
DEPARTMENT OF TRANSPORTATION
DIVISION OF HIGHWAYS

SUBMITTED *Dec 6 2013*

Jeffrey L. Keim
DEPUTY DIRECTOR OF HIGHWAYS, REGION ENGINEER

Jan 24 2014
John D. Baranelli PE
ENGINEER OF DESIGN AND ENVIRONMENT

Jan 24 2014
Onur Osman PE
DIRECTOR OF HIGHWAYS, CHIEF ENGINEER

**PRINTED BY THE AUTHORITY
OF THE STATE OF ILLINOIS**