

STATE OF ILLINOIS
DEPARTMENT OF TRANSPORTATION
DIVISION OF HIGHWAYS

**PROPOSED
HIGHWAY PLANS**

FAP ROUTE 304 (IL 100)
SECTION 4-BY, 4B-1
BRIDGE REPAIR
JERSEY COUNTY

F.A.P. RTE.	SECTION	COUNTY	TOTAL SHEETS	SHEET NO.
304	4-BY, 4B-1	JERSEY	26	1
		ILLINOIS	CONTRACT NO. 76G49	

FOR INDEX OF SHEETS, SEE SHEET NO. 2

D-98-053-13

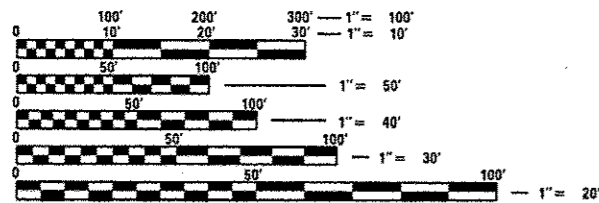


C-98-051-13

R 13 W

TRAFFIC DATA

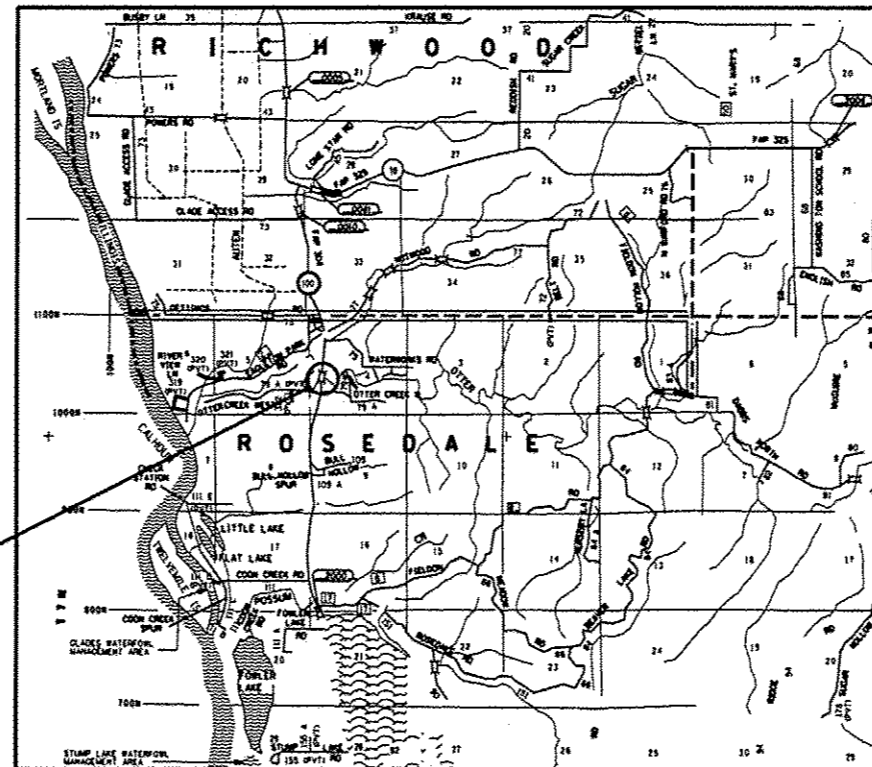
ADT: 1400 (2011) ACTUAL
1450 (2013) ESTIMATED
1750 (2033) ESTIMATED
SU: 3.6%
MU: 5.7%



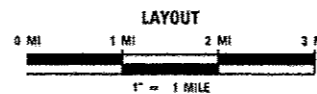
FULL SIZE PLANS HAVE BEEN PREPARED USING STANDARD ENGINEERING SCALES. REDUCED SIZED PLANS WILL NOT CONFORM TO STANDARD SCALES. IN MAKING MEASUREMENTS ON REDUCED PLANS, THE ABOVE SCALES MAY BE USED.

J.U.L.I.E.
JOINT UTILITY LOCATION INFORMATION FOR EXCAVATION
1-800-892-0123
OR 811

BRIDGE REPAIR
OVER OTTER CREEK
STA 615+36.50
SN 042-0012
BEGIN STA 614+00
END STA 616+73



DESIGN DESIGNATION
N/A



GROSS LENGTH = 274.58 FT. = 0.052 MILE
NET LENGTH = 274.58 FT. = 0.052 MILE

PROJECT ENGINEER: PATTI LeBEAU (618) 346-3179
PROJECT MANAGER: REBECCA THARP (618) 346-3323

CONTRACT NO. 76G49

LATITUDE: 39.07574 LONGITUDE: -90.55599

STATE OF ILLINOIS
DEPARTMENT OF TRANSPORTATION
DIVISION OF HIGHWAYS

SUBMITTED Dec 17 20 13
John D. Baramalli, P.E.
DEPUTY DIRECTOR OF HIGHWAYS, REGION 5 ENGINEER

Jan 24 20 14
John D. Baramalli, P.E.
ENGINEER OF DESIGN AND ENVIRONMENT

Jan 24 20 14
Chris Osman, P.E.
DIRECTOR OF HIGHWAYS, CHIEF ENGINEER

**PRINTED BY THE AUTHORITY
OF THE STATE OF ILLINOIS**