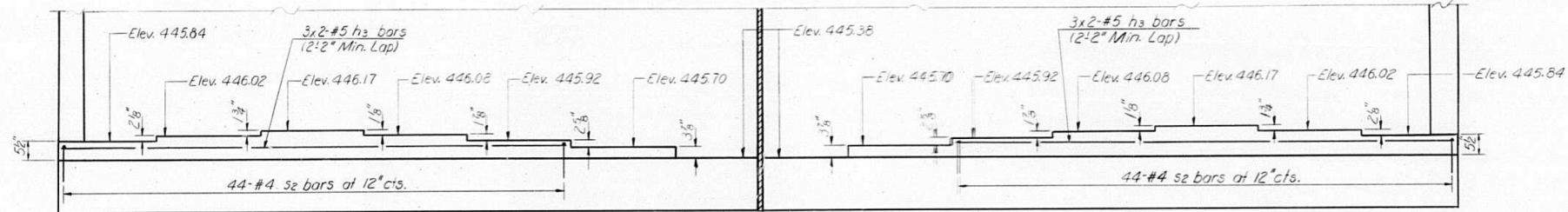
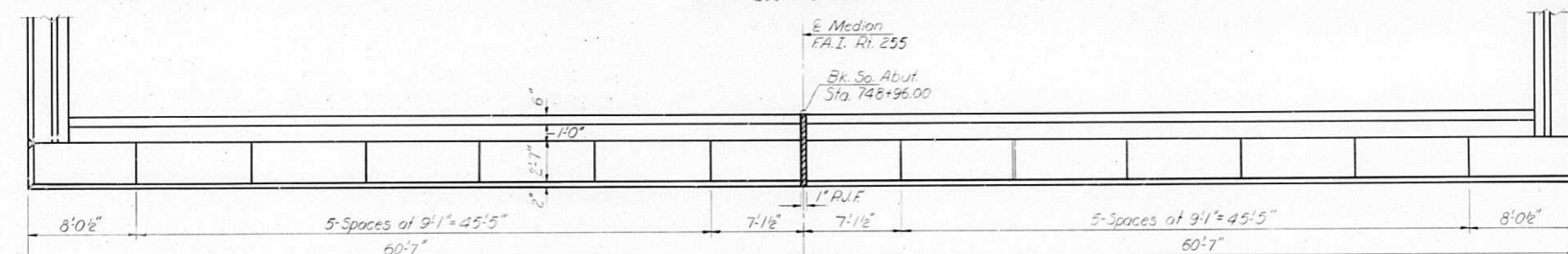


STATE OF ILLINOIS
DEPARTMENT OF TRANSPORTATION

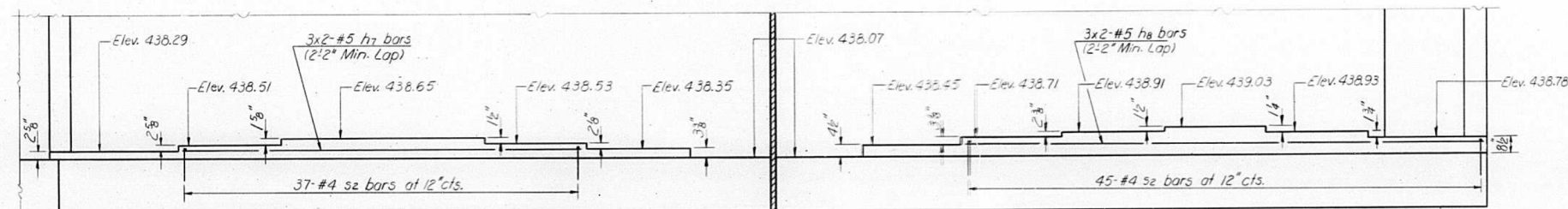
ROUTE NO.	SECTION	COUNTY	TOTAL SHEETS	SHEET NO.	SHEET NO. OF TOTAL SHEETS
255	82-4HVB(I)	ST. CLAIR	50	17	27 SHEETS



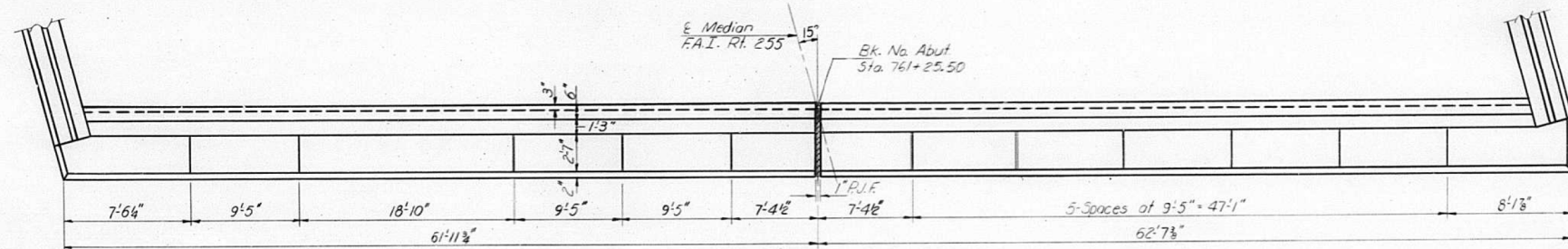
ELEVATION-SOUTH ABUTMENT
LOOKING SOUTH



PLAN-SOUTH ABUTMENT



ELEVATION-NORTH ABUTMENT
LOOKING NORTH



PLAN-NORTH ABUTMENT

DESIGNED	Jim Kohout	EXAMINED	<i>[Signature]</i>
CHECKED	Lance Kidd	PASSED	<i>[Signature]</i>
DRAWN	R. Doty	APPROVED	<i>[Signature]</i>
CHECKED	L.M.		

NORTH AND SOUTH
ABUTMENT DETAILS
F.A.I. RT. 255 SEC. 82-4HVB(I)
ST. CLAIR COUNTY
STA. 750+74.23

FOR INFORMATIONAL PURPOSES ONLY

FILE NAME =	USER NAME = \$USER\$	DESIGNED -	REVISED -	STATE OF ILLINOIS DEPARTMENT OF TRANSPORTATION	EXISTING STRUCTURE PLANS			F.A.I. RTE.	SECTION	COUNTY	TOTAL SHEETS	SHEET NO.
*FILE#		DRAWN -	REVISED -					255	82-4HVB-I	ST. CLAIR	46	42
PLOT SCALE = \$SCALE\$		CHECKED -	REVISED -		SCALE: NONE	SHEET NO. 4 OF 8 SHEETS	STA.	TO STA.	CONTRACT NO. 76D51			
PLOT DATE = \$DATE\$		DATE -	REVISED -		FED. ROAD DIST. NO. ILLINOIS FED. AID PROJECT							