

STATE OF ILLINOIS
DEPARTMENT OF TRANSPORTATION
DIVISION OF HIGHWAYS

PROPOSED
HIGHWAY PLANS

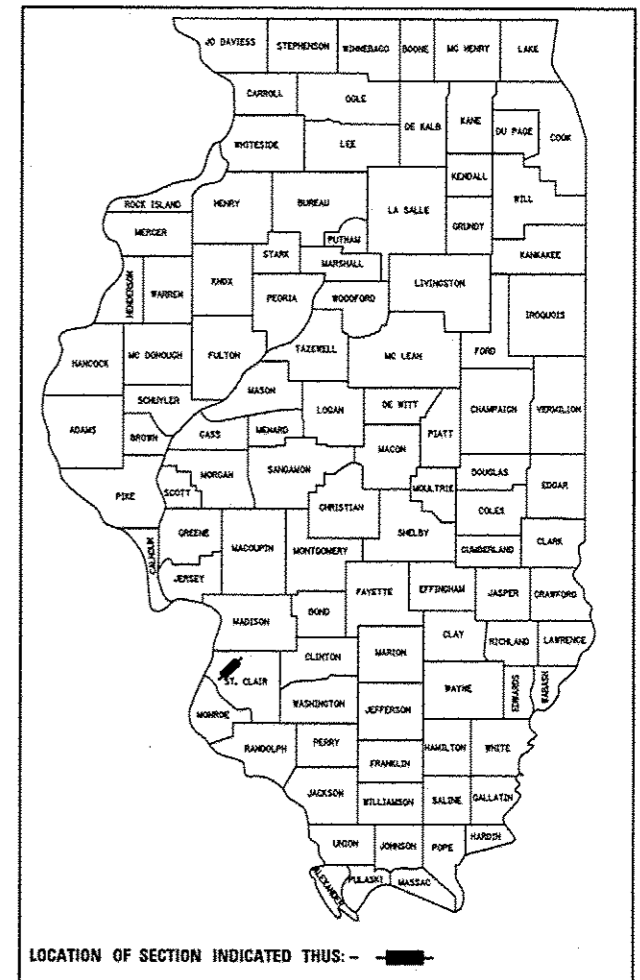
FAI ROUTE 255 (I-255)
SECTION 82-4HVB-I
PROJECT ACNHPP-0255 (401)
JOINT REPAIR, HMA OVERLAY, &
WATERPROOFING MEMBRANE SYSTEM
ST. CLAIR COUNTY

C-98-017-10

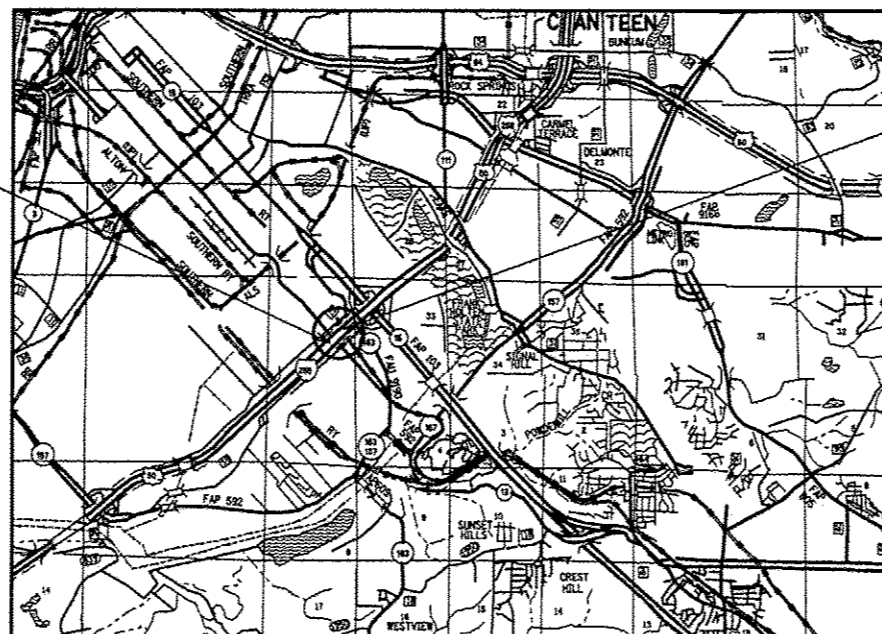
F.A.I. RTE.	SECTION	COUNTY	TOTAL SHEETS	SHEET NO.
255	82-4HVB-I	ST. CLAIR	46*	1
		ILLINOIS	CONTRACT NO. 76D51	

* 46 + 2 = 48 TOTAL SHEETS
D-98-063-09

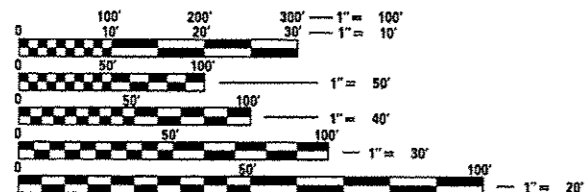
FOR INDEX OF SHEETS, SEE SHEET NO. 2



STATION EQUATION:
STA. 700 + 11.95 BACK =
STA. 748 + 00.00 AHEAD




PROJECT LOCATION
STATION 750 + 74.23
ELEVEN SPAN STEEL PLATE GIRDER
CARRYING FAI 255 OVER ICG RR AND CHURCH ST
SN 082-0227; 1,229.5 FT BK TO BK ABUTMENT
LONGITUDE: 90.12323
LATITUDE: 38.57082



FULL SIZE PLANS HAVE BEEN PREPARED USING STANDARD ENGINEERING SCALES. REDUCED SIZED PLANS WILL NOT CONFORM TO STANDARD SCALES. IN MAKING MEASUREMENTS ON REDUCED PLANS, THE ABOVE SCALES MAY BE USED.

J.U.L.I.E.
JOINT UTILITY LOCATION INFORMATION FOR EXCAVATION
1-800-892-0123
OR 811

LOCATION MAP
SCALE



GROSS LENGTH = 1229.5 FT. = 0.233 MILE
NET LENGTH = 1229.5 FT. = 0.233 MILE

ADT (2014) 48600 SU = 2.0% MU = 2.0%
DIRECTIONAL DISTRIBUTION: 52.2% WB 47.8% EB

PROJECT ENGINEER: PATTI LEBEAU - 618-346-3179
PROJECT MANAGER: BILLIE OWEN - 618-346-3186

CONTRACT NO. 76D51

STATE OF ILLINOIS
DEPARTMENT OF TRANSPORTATION
DIVISION OF HIGHWAYS

SUBMITTED Dec 5 20 13
John Z. Kim
DEPUTY DIRECTOR OF HIGHWAYS, REGION 5 ENGINEER

Jan 24 20 14
John D. Baranelli, P.E.
ENGINEER OF DESIGN AND ENVIRONMENT

Jan 24 20 14
Omer Osman, P.E.
DIRECTOR OF HIGHWAYS, CHIEF ENGINEER

PRINTED BY THE AUTHORITY
OF THE STATE OF ILLINOIS