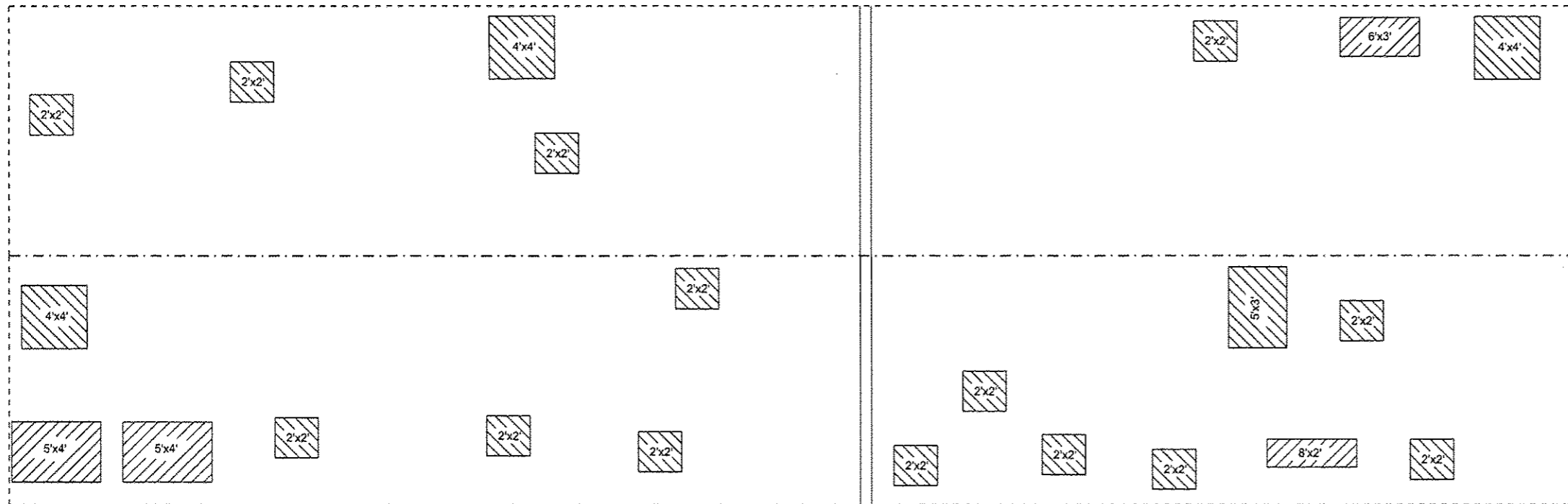


Pier 9

JOINT

JOINT

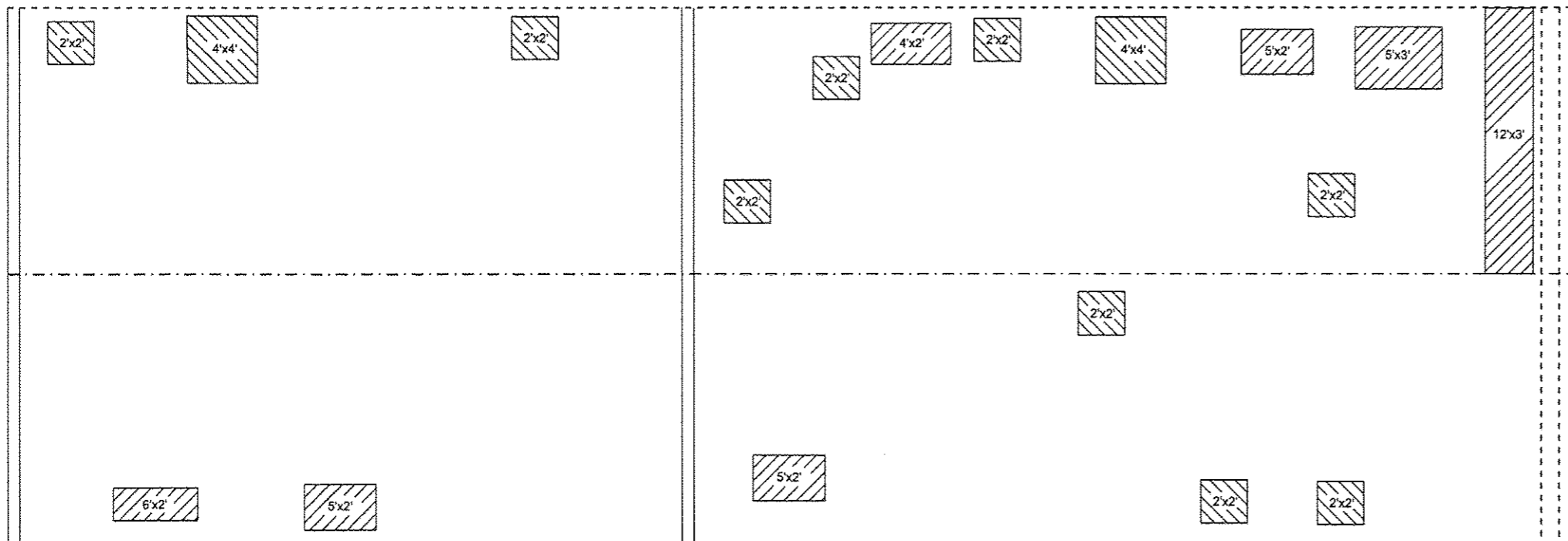


Span 10

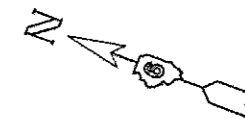
Pier 10

JOINT

JOINT



Span 10



  PARTIAL DEPTH PATCHING AREAS

DATE OF SURVEY 11/15/2013

SPAN 10 PARTIAL DEPTH PATCHING = 40.2 SQ YD

PAGE TOTAL = 40.2 SQ YD

FILE NAME *	USER NAME * dudleybm	DESIGNED -	REVISED -
Q:\OPERATIONS\Bridgplans_CAD\72672 - 0998881 Beardstovn deck patching\plansheet.dwg		DRAWN -	REVISED -
Default	PLOT SCALE * 20.0000' / in.	CHECKED -	REVISED -
	PLOT DATE * Dec-09-2013 11:50:09AM	DATE -	REVISED -

STATE OF ILLINOIS
DEPARTMENT OF TRANSPORTATION

DECK PATCHING PLAN

SCALE: SHEET 6 OF 11 SHEETS STA. TO STA.

F.A.P. RTE.	SECTION	COUNTY	TOTAL SHEETS	SHEET NO.
310	(86) BDR	CASS	14	9
CONTRACT NO. 72672			ILLINOIS FED. AID PROJECT	