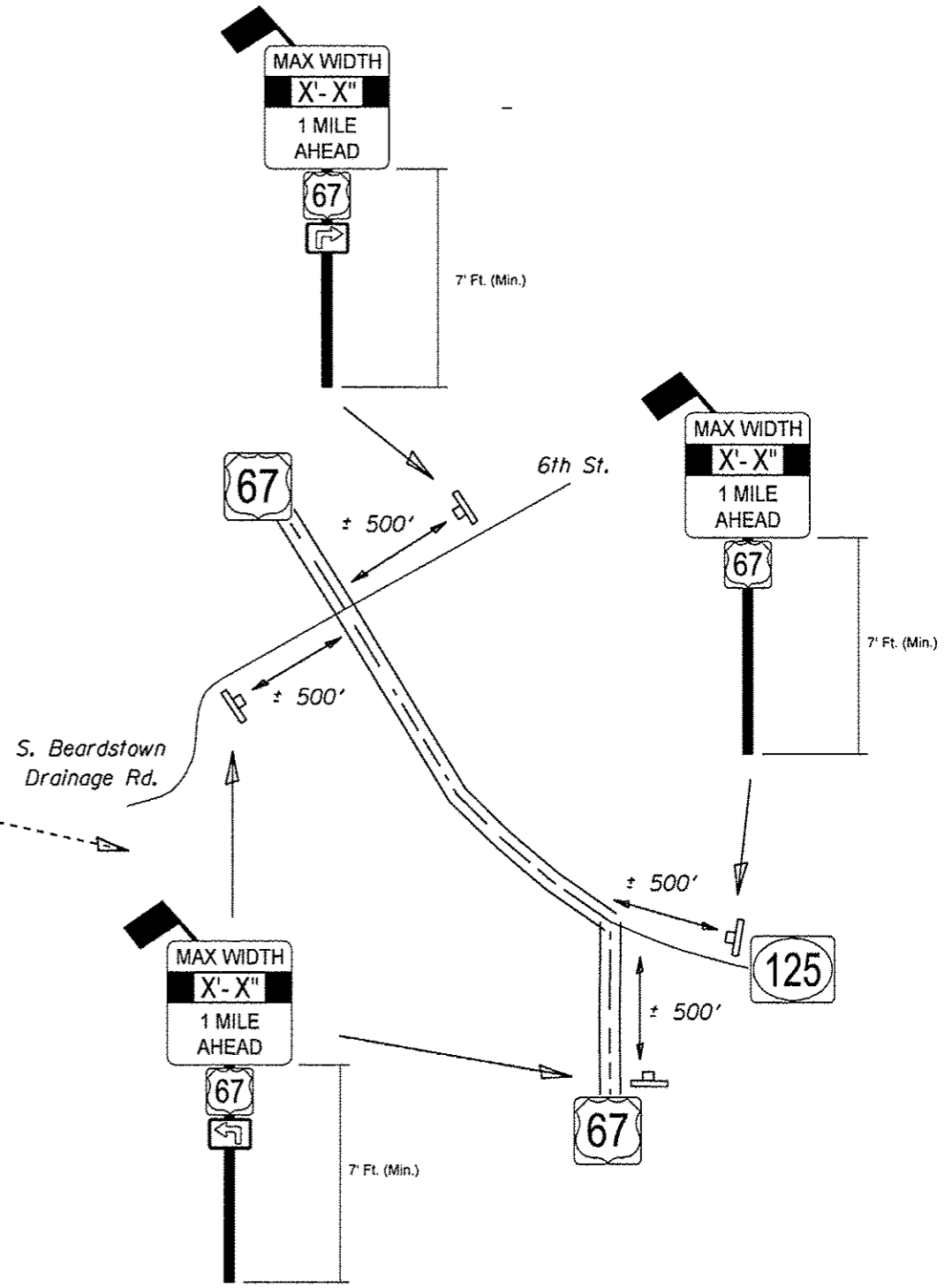
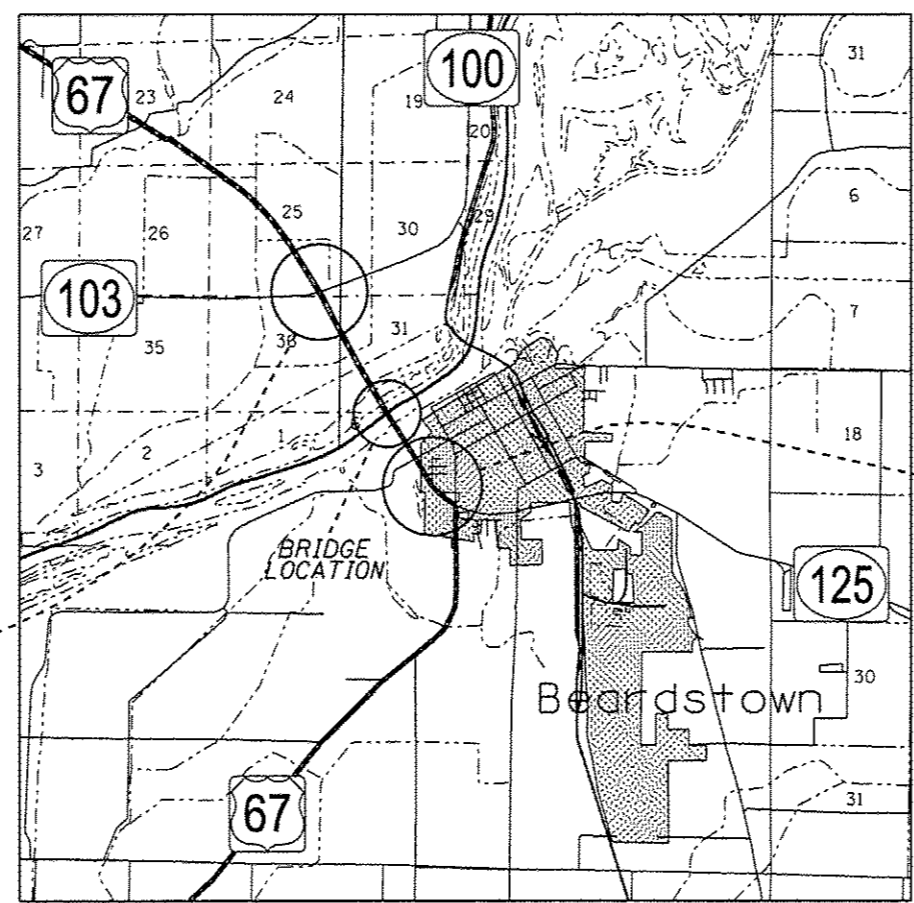
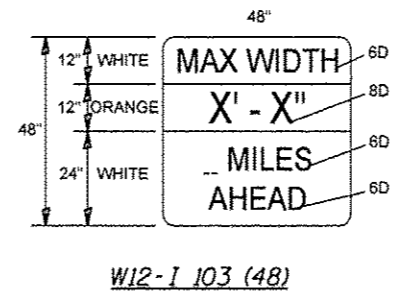
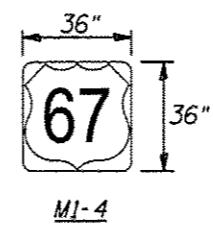
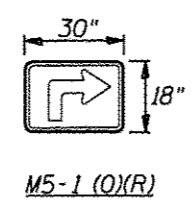
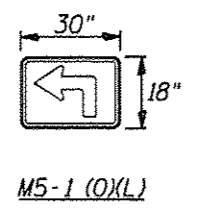


US 67/IL 100/IL 103 INT.



US 67/IL 125 & 6TH ST. INT.



FILE NAME *	USER NAME * dudleybm	DESIGNED -	REVISED -	<b>STATE OF ILLINOIS DEPARTMENT OF TRANSPORTATION</b>	<b>WIDTH RESTRICTION SIGNING DETAIL</b>	F.A.P. RTE.	SECTION	COUNTY	TOTAL SHEETS	SHEET NO.
D:\OPERATIONS\Bridges\plans\CAD\72672 - 090801 Beardstown deck patching\plansheet.dwg	DRAWN -	REVISED -	310			(86) BDR	CASS	14	3	
PLOT SCALE * 28.8888 / in.	CHECKED -	REVISED -	CONTRACT NO. 72672							
Default	PLOT DATE * 06-07-2013 11:56:49AM	DATE -	REVISED -			ILLINOIS FED. AID PROJECT				