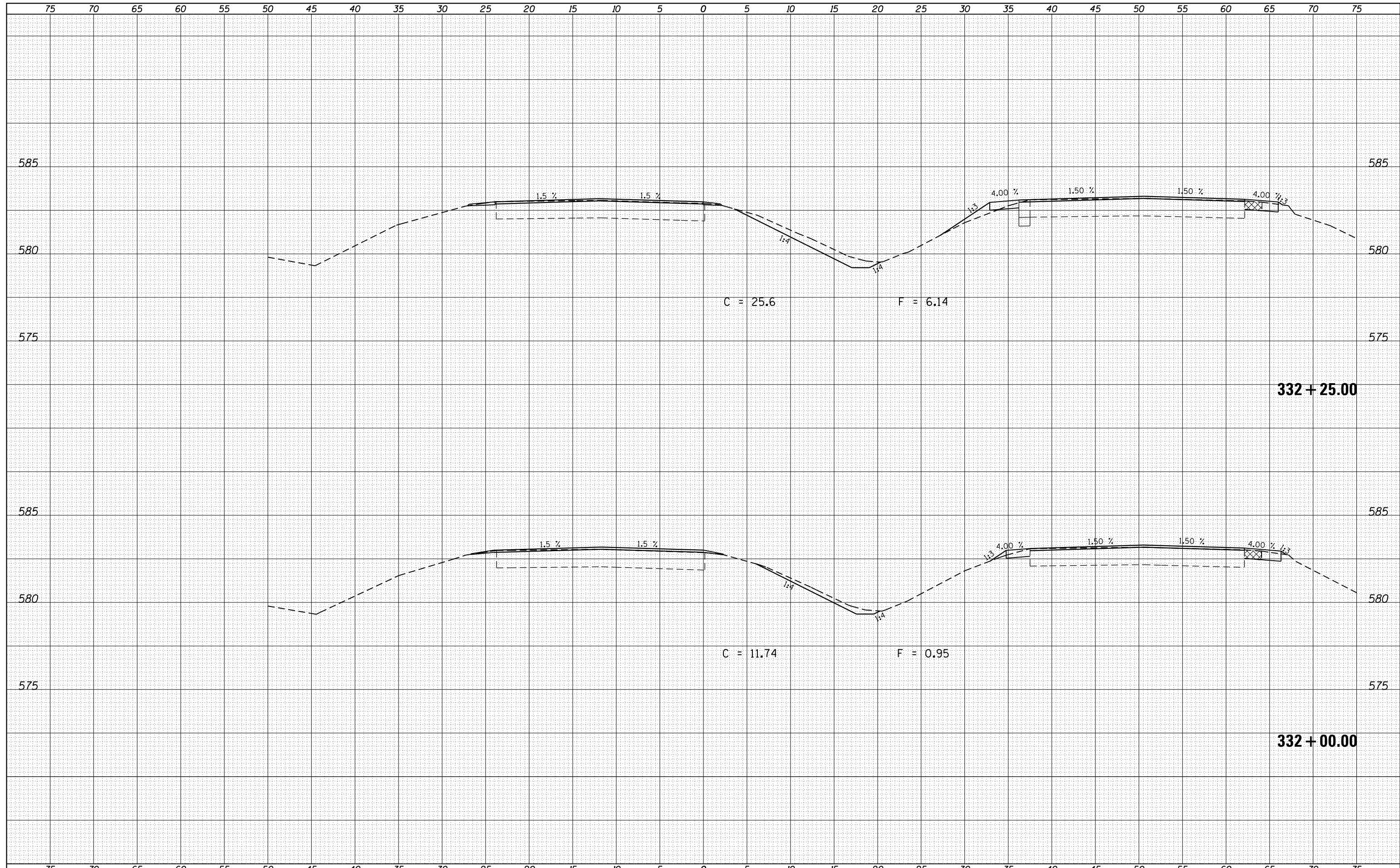


DATE	
BY	
SURVEYED	
PLOTTED	
TEMPLATE	
AREAS	
CHECKED	
FINAL SURVEY	
NOTE BOOK	
NO.	

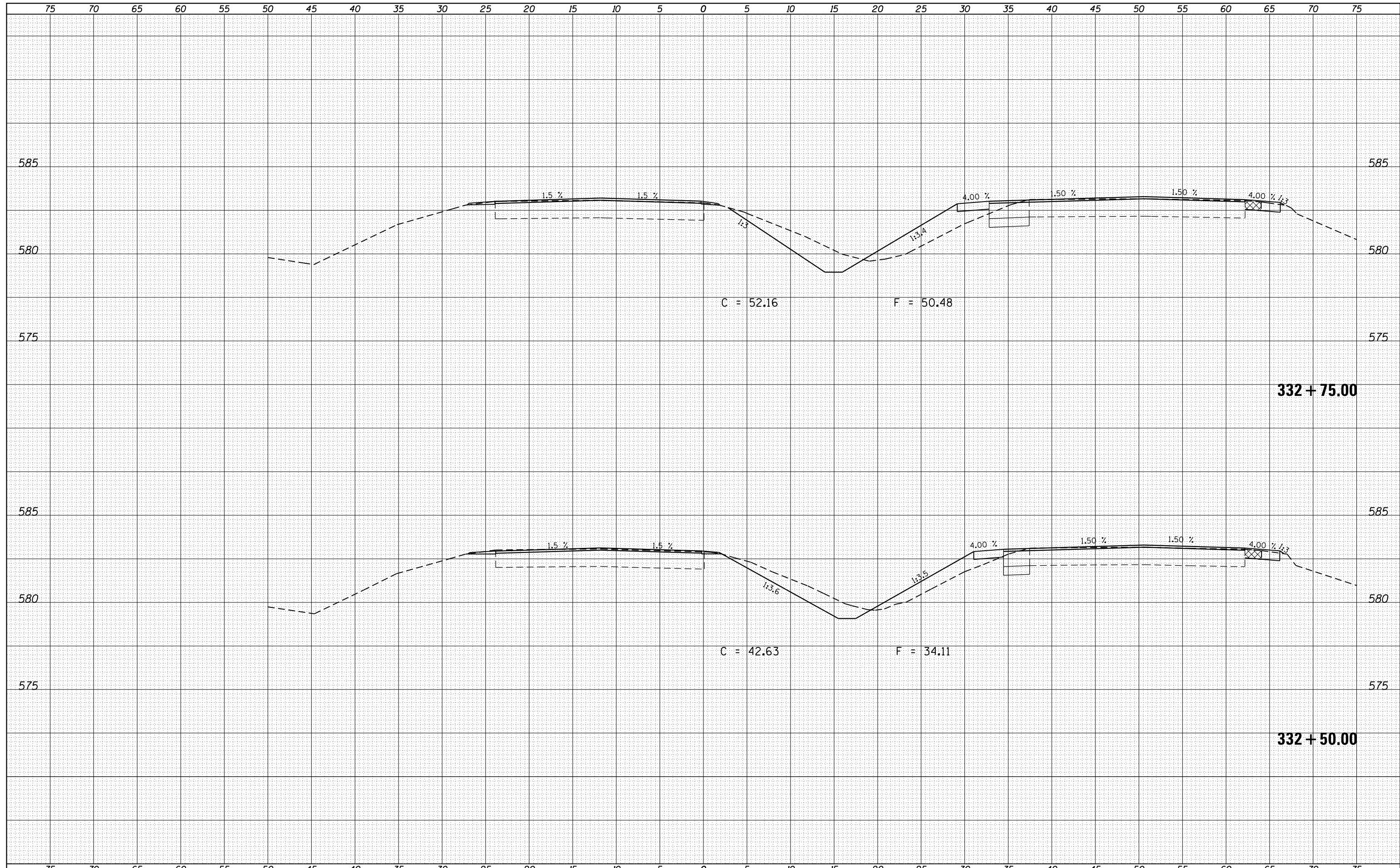
DATE	
BY	
SURVEYED	
PLOTTED	
TEMPLATE	
AREAS	
CHECKED	
ORIGINAL SURVEY	
NOTE BOOK	
NO.	



FILE NAME =	USER NAME = sparksgw	DESIGNED -	REVISED -	<b>STATE OF ILLINOIS</b> <b>DEPARTMENT OF TRANSPORTATION</b>	<b>BUSINESS LOOP 55</b> <b>CROSS SECTIONS</b>	F.A.P. RTE.	SECTION	COUNTY	TOTAL SHEETS	SHEET NO.	
es:\pw_work\pwidot\sparksgw\d0306018\0672F50-sh	xsht-BL55-D1.tch.dgn	DRAWN -	REVISED -			666	(26)RS,I	SANGAMON	116	101	
Default	PLOT SCALE = 10.0000' / in.	CHECKED -	REVISED -			CONTRACT NO. 72F50		ILLINOIS FED. AID PROJECT			
	PLOT DATE = Dec-05-2013 04:13:13PM	DATE -	REVISED -			SCALE:	SHEET	OF	SHEETS	STA. 332+00.00	TO STA. 332+25.00

DATE	
BY	
SURVEYED	
PLOTTED	
TEMPLATE	
AREAS	
CHECKED	
FINAL	
SURVEY	
NOTE BOOK	
NO.	

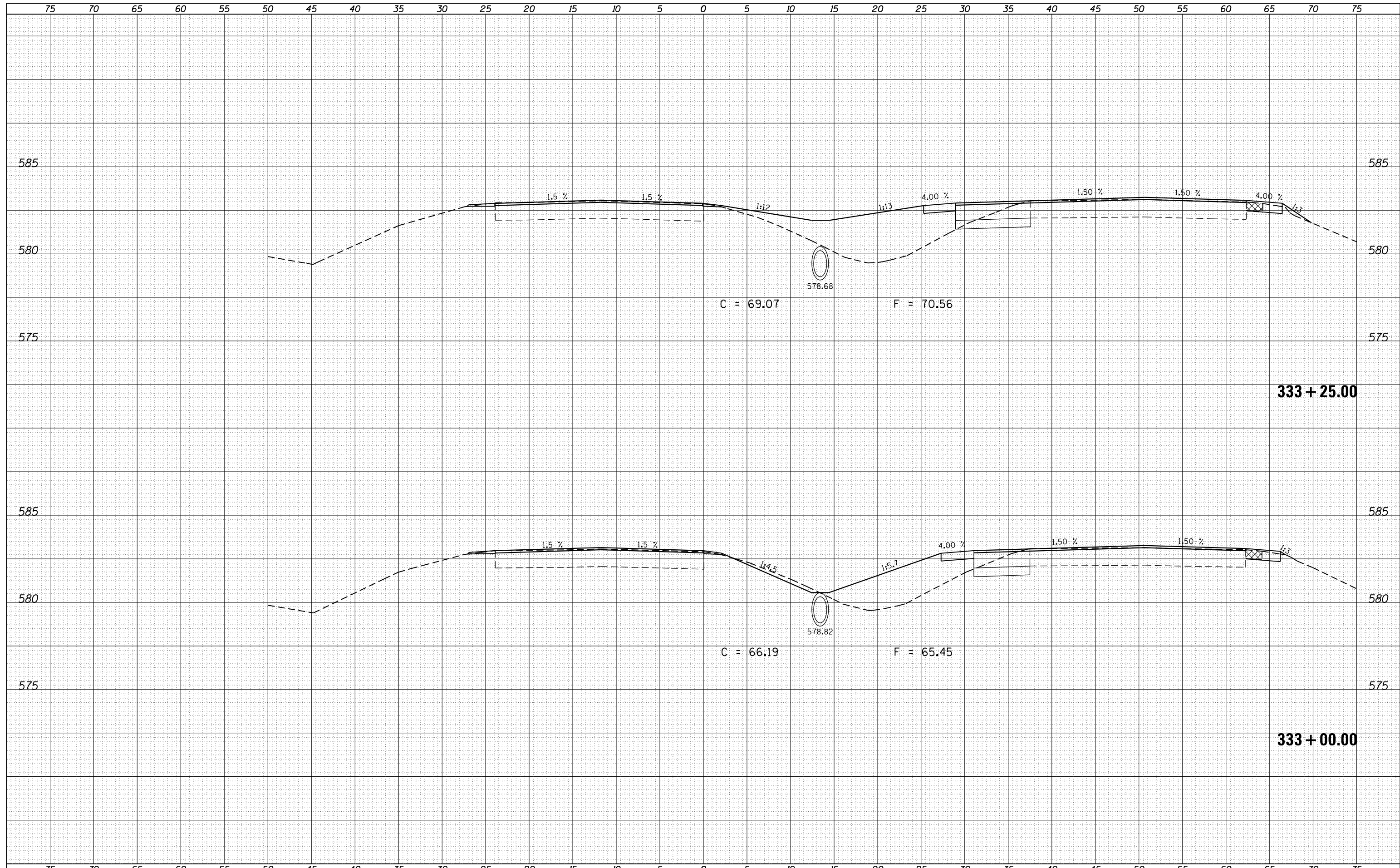
DATE	
BY	
SURVEYED	
PLOTTED	
TEMPLATE	
AREAS	
CHECKED	
ORIGINAL	
SURVEY	
NOTE BOOK	
NO.	



FILE NAME =	USER NAME = sparksgw	DESIGNED -	REVISED -	<b>STATE OF ILLINOIS</b> <b>DEPARTMENT OF TRANSPORTATION</b>	<b>BUSINESS LOOP 55</b> <b>CROSS SECTIONS</b>	F.A.P. RTE.	SECTION	COUNTY	TOTAL SHEETS	SHEET NO.
es:\pw\work\p\dot\sparksgw\d0306018\0672F50-sh-xssht-BL55-D1.tch.dgn	DRAWN -	REVISED -	666			(26)RS,I	SANGAMON	116	102	
Default	PLOT SCALE = 10.0000' / in.	CHECKED -	REVISED -			CONTRACT NO. 72F50		ILLINOIS FED. AID PROJECT		
	PLOT DATE = Dec-05-2013 04:13:14PM	DATE -	REVISED -			SCALE:	SHEET	OF	SHEETS	STA. 332+50.00 TO STA. 332+75.00

DATE	
BY	
SURVEYED	
PLOTTED	
TEMPLATE	
AREAS	
CHECKED	
FINAL SURVEY	
NOTE BOOK	
NO.	

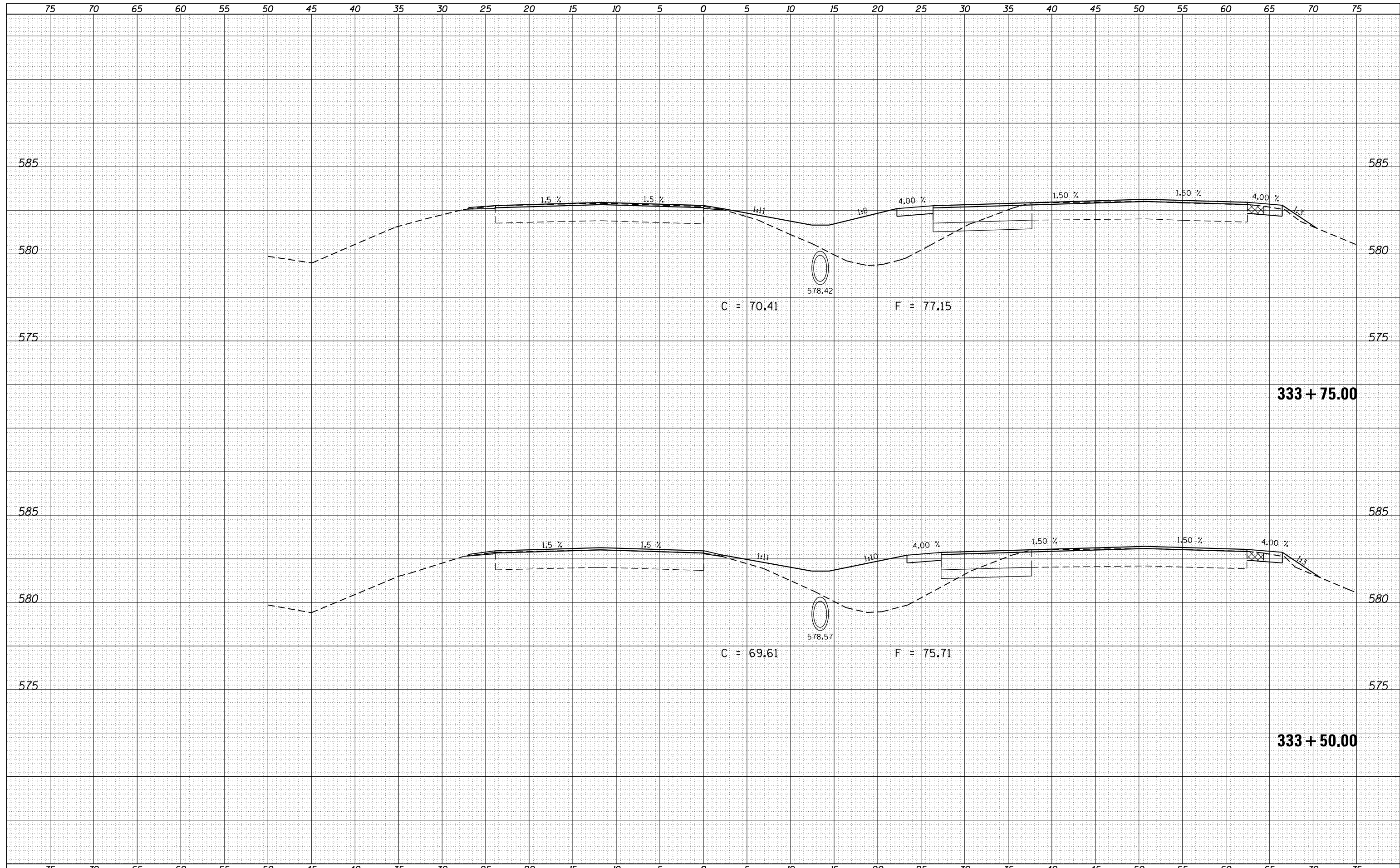
DATE	
BY	
SURVEYED	
PLOTTED	
TEMPLATE	
AREAS	
CHECKED	
ORIGINAL SURVEY	
NOTE BOOK	
NO.	



FILE NAME =	USER NAME = sparksgw	DESIGNED -	REVISED -	<b>STATE OF ILLINOIS</b> <b>DEPARTMENT OF TRANSPORTATION</b>	<b>BUSINESS LOOP 55</b> <b>CROSS SECTIONS</b>	F.A.P. RTE.	SECTION	COUNTY	TOTAL SHEETS	SHEET NO.	
c:\pw\work\pwidot\sparksgw\d0306018\0672F50-sh	xsht-BL55-D1.tch.dgn	DRAWN -	REVISED -			666	(26)RS,I	SANGAMON	116	103	
Default	PLOT SCALE = 10.0000' / in.	CHECKED -	REVISED -			CONTRACT NO. 72F50		ILLINOIS FED. AID PROJECT			
	PLOT DATE = Dec-05-2013 04:13:14PM	DATE -	REVISED -			SCALE:	SHEET OF SHEETS	STA. 333+00.00 TO STA. 333+25.00			

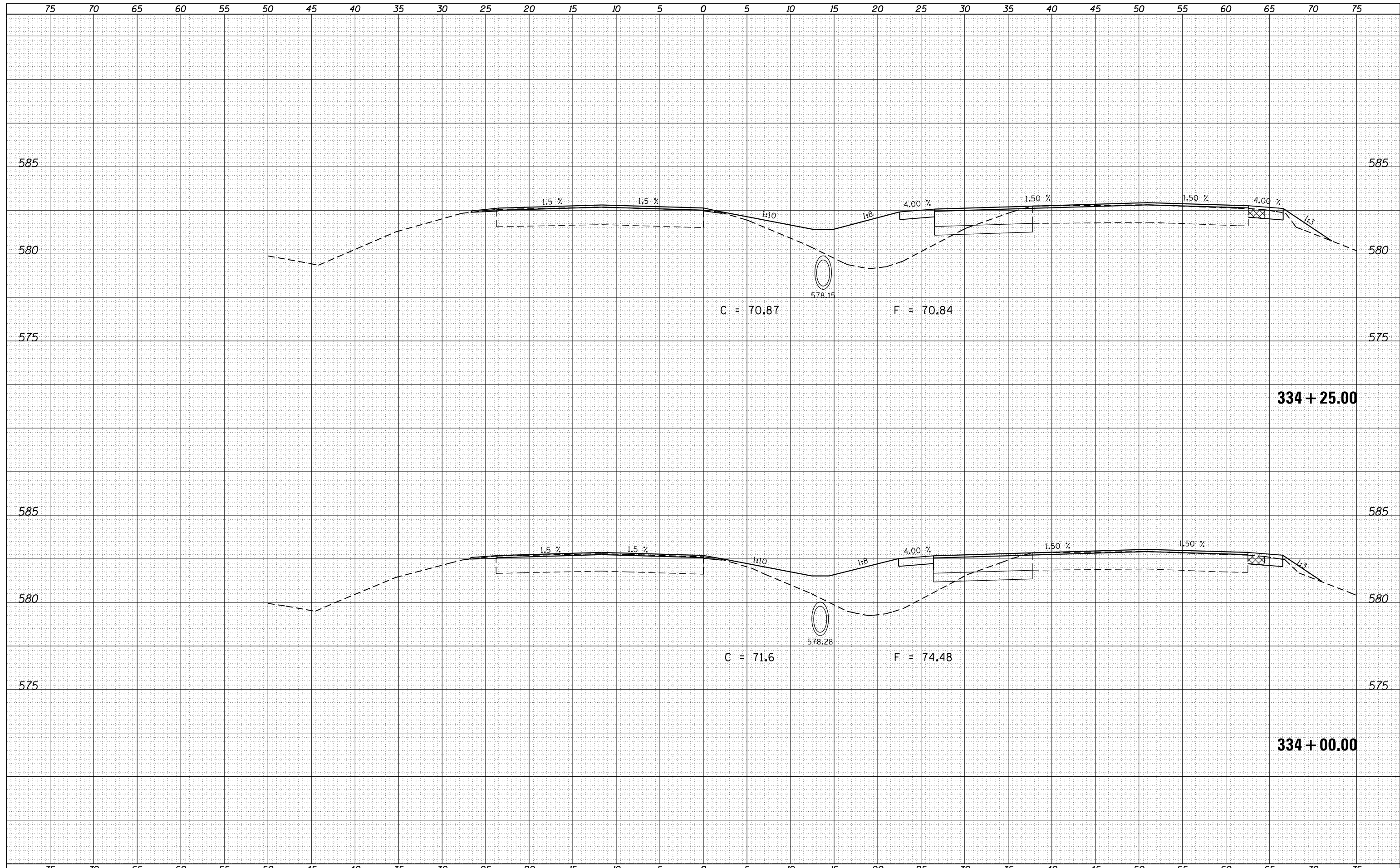
DATE	
BY	
SURVEYED	
PLOTTED	
TEMPLATE	
AREAS	
CHECKED	
FINAL	
SURVEY	
NOTE BOOK	
NO.	

DATE	
BY	
SURVEYED	
PLOTTED	
TEMPLATE	
AREAS	
CHECKED	
ORIGINAL	
SURVEY	
NOTE BOOK	
NO.	



DATE	
BY	
SURVEYED	
PLOTTED	
TEMPLATE	
AREAS	
CHECKED	
FINAL SURVEY	
NOTE BOOK	
NO.	

DATE	
BY	
SURVEYED	
PLOTTED	
TEMPLATE	
AREAS	
CHECKED	
ORIGINAL SURVEY	
NOTE BOOK	
NO.	

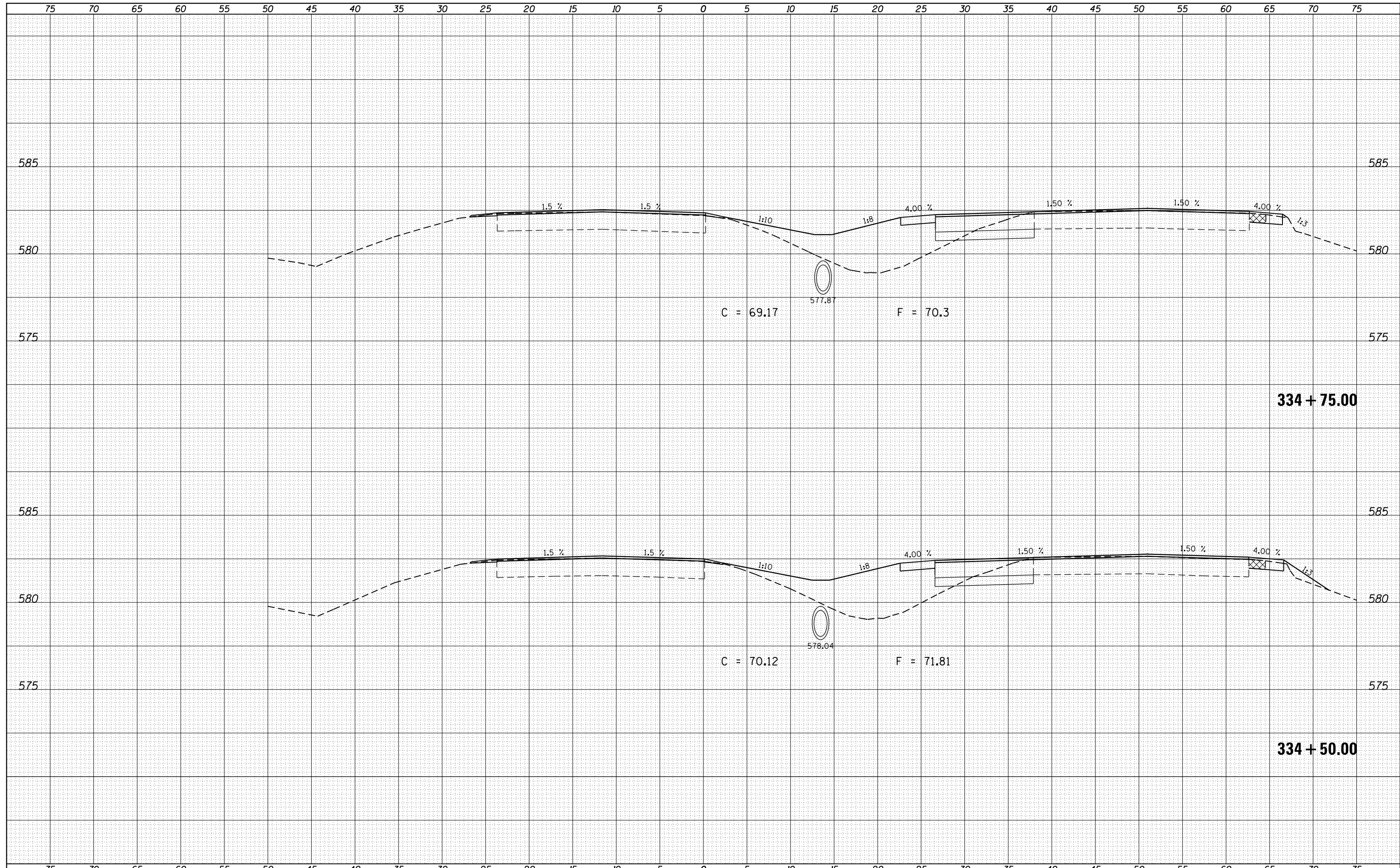


FILE NAME =	USER NAME = sparksgw	DESIGNED -	REVISED -	<b>STATE OF ILLINOIS</b> <b>DEPARTMENT OF TRANSPORTATION</b>	<b>BUSINESS LOOP 55</b> <b>CROSS SECTIONS</b>	F.A.P. RTE.	SECTION	COUNTY	TOTAL SHEETS	SHEET NO.	
c:\pw\work\p\dot\sparksgw\d0306018\0672F50-sh	xsht-BL55-D1.tch.dgn	DRAWN -	REVISED -			666	(26)RS,I	SANGAMON	116	105	
Default	PLOT SCALE = 10.0000 / in.	CHECKED -	REVISED -			CONTRACT NO. 72F50		ILLINOIS FED. AID PROJECT			
	PLOT DATE = Dec-05-2013 04:13:16PM	DATE -	REVISED -			SCALE:	SHEET	OF	SHEETS	STA. 334+00.00	TO STA. 334+25.00



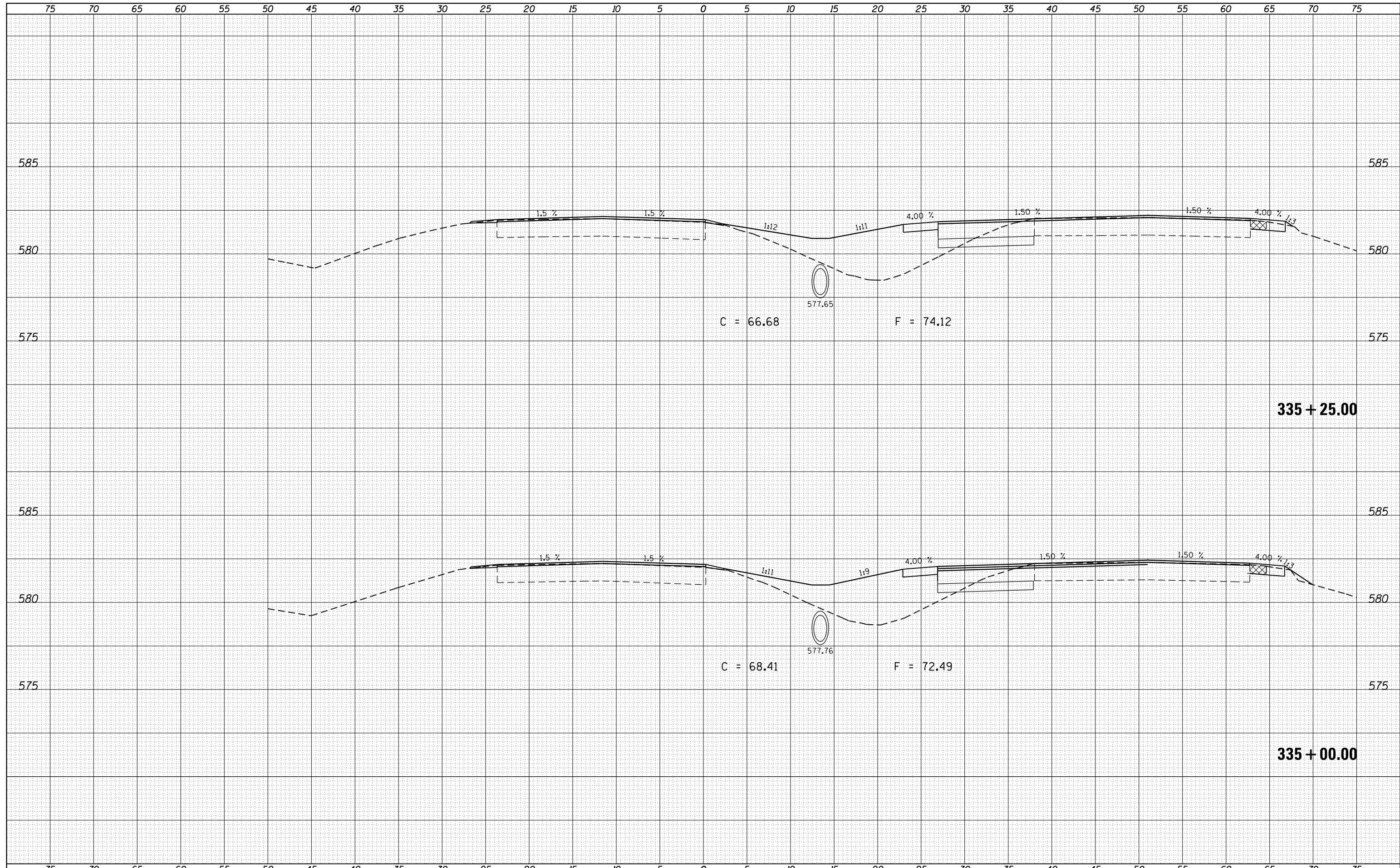
DATE	
BY	
FINAL SURVEY	SURVEYED
NOTE BOOK	PLOTTED
NO.	TEMPLATE
	AREAS
	CHECKED

DATE	
BY	
ORIGINAL SURVEY	SURVEYED
NOTE BOOK	PLOTTED
NO.	TEMPLATE
	AREAS
	CHECKED



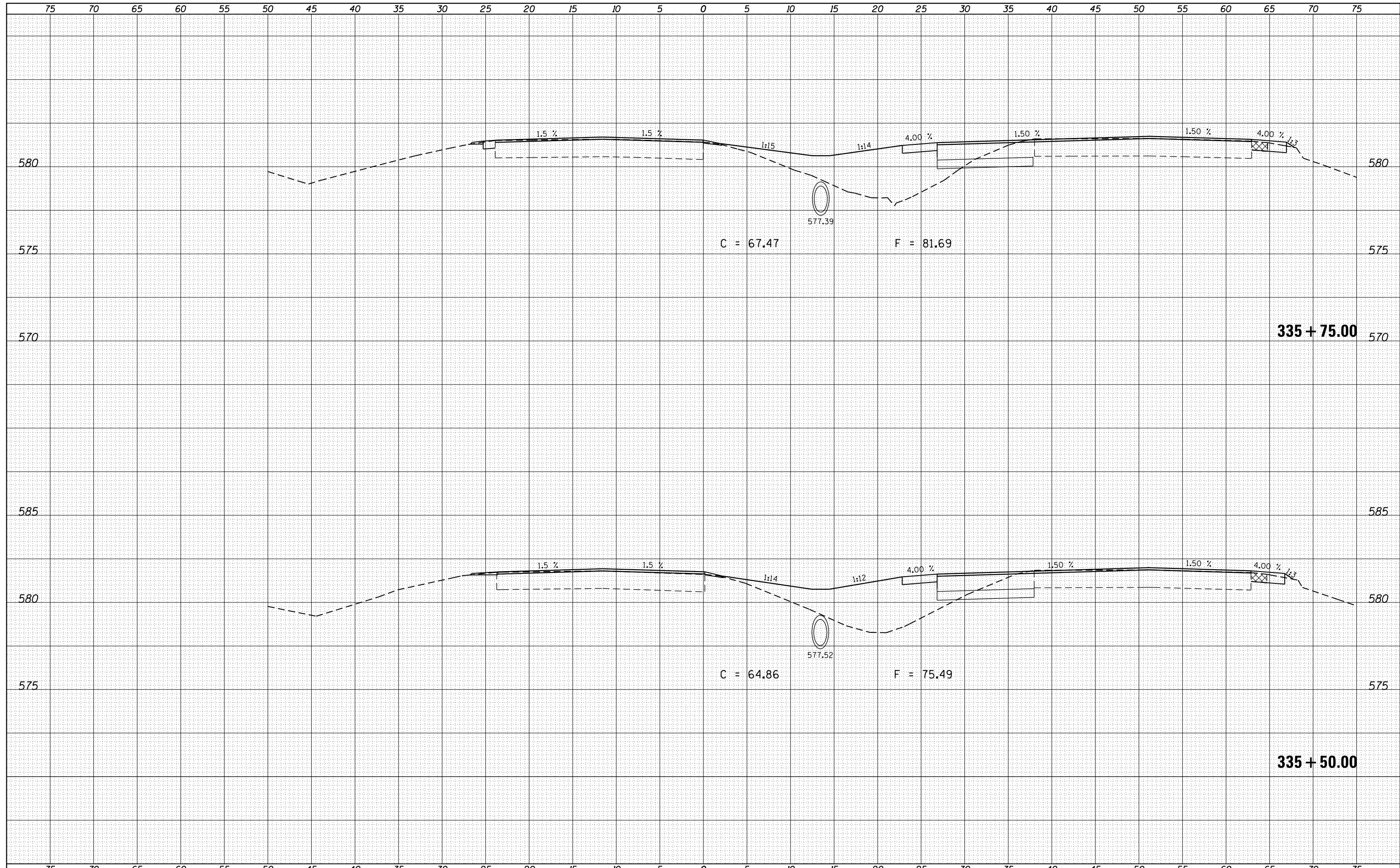
DATE	
BY	
FINAL SURVEY	SURVEYED
NOTE BOOK	PLOTTED
NO.	TEMPLATE
	AREAS
	CHECKED

DATE	
BY	
ORIGINAL SURVEY	SURVEYED
NOTE BOOK	PLOTTED
NO.	TEMPLATE
	AREAS
	CHECKED



DATE	
BY	
SURVEYED	
PLOTTED	
TEMPLATE	
AREAS	
CHECKED	
FINAL SURVEY	
NOTE BOOK	
NO.	

DATE	
BY	
SURVEYED	
PLOTTED	
TEMPLATE	
AREAS	
CHECKED	
ORIGINAL SURVEY	
NOTE BOOK	
NO.	

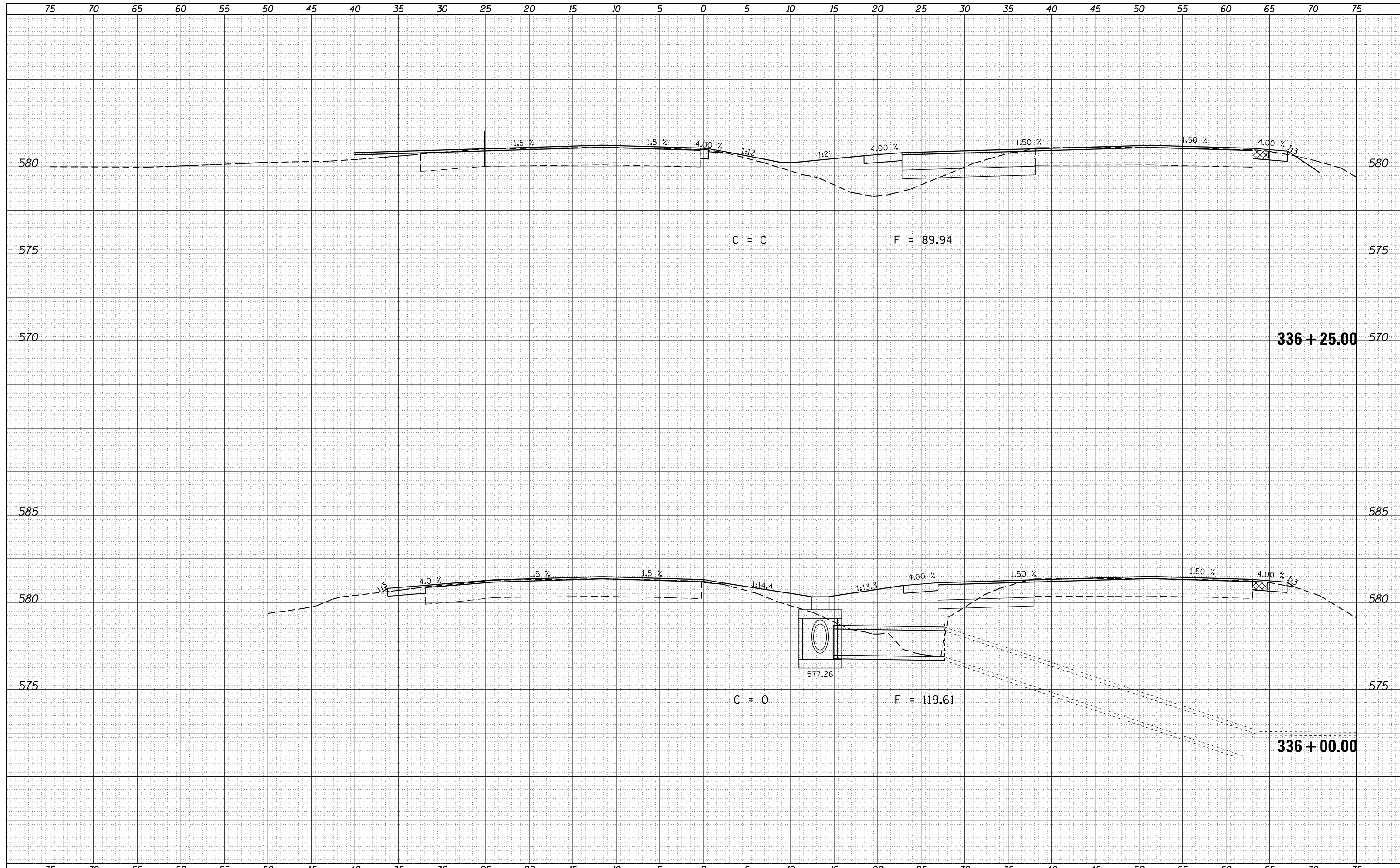


FILE NAME =	USER NAME = sparksgw	DESIGNED -	REVISED -	<b>STATE OF ILLINOIS</b> <b>DEPARTMENT OF TRANSPORTATION</b>	<b>BUSINESS LOOP 55</b> <b>CROSS SECTIONS</b>	F.A.P. RTE.	SECTION	COUNTY	TOTAL SHEETS	SHEET NO.	
es:\pw\work\p\dot\sparksgw\d0306018\0672F50-sh	es:\pw\work\p\dot\sparksgw\d0306018\0672F50-sh	DRAWN -	REVISED -			666	(26)RS,I	SANGAMON	116	108	
Default	PLOT SCALE = 10.0000 / in.	CHECKED -	REVISED -			CONTRACT NO. 72F50		ILLINOIS FED. AID PROJECT			
	PLOT DATE = Dec-05-2013 04:13:18PM	DATE -	REVISED -			SCALE:	SHEET	OF	SHEETS	STA. 335+50.00	TO STA. 335+75.00



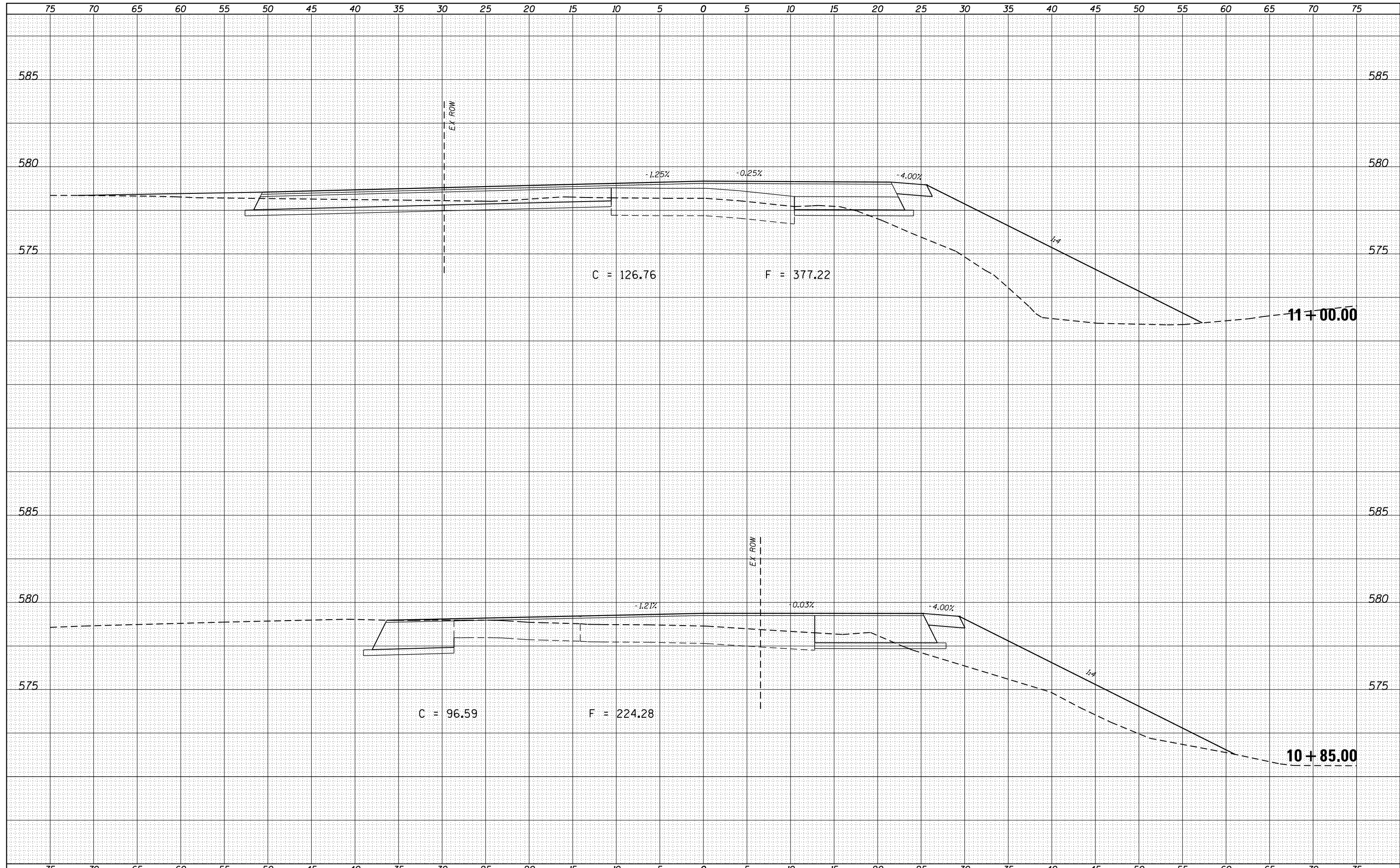
DATE	
BY	
SURVEYED	
PLOTTED	
TEMPLATE	
AREAS	
CHECKED	
FINAL SURVEY	
NOTE BOOK	
NO.	

DATE	
BY	
SURVEYED	
PLOTTED	
TEMPLATE	
AREAS	
CHECKED	
ORIGINAL SURVEY	
NOTE BOOK	
NO.	



DATE	
BY	
FINAL SURVEY	SURVEYED
NOTE BOOK	PLOTTED
NO.	TEMPLATE
	AREAS CHECKED

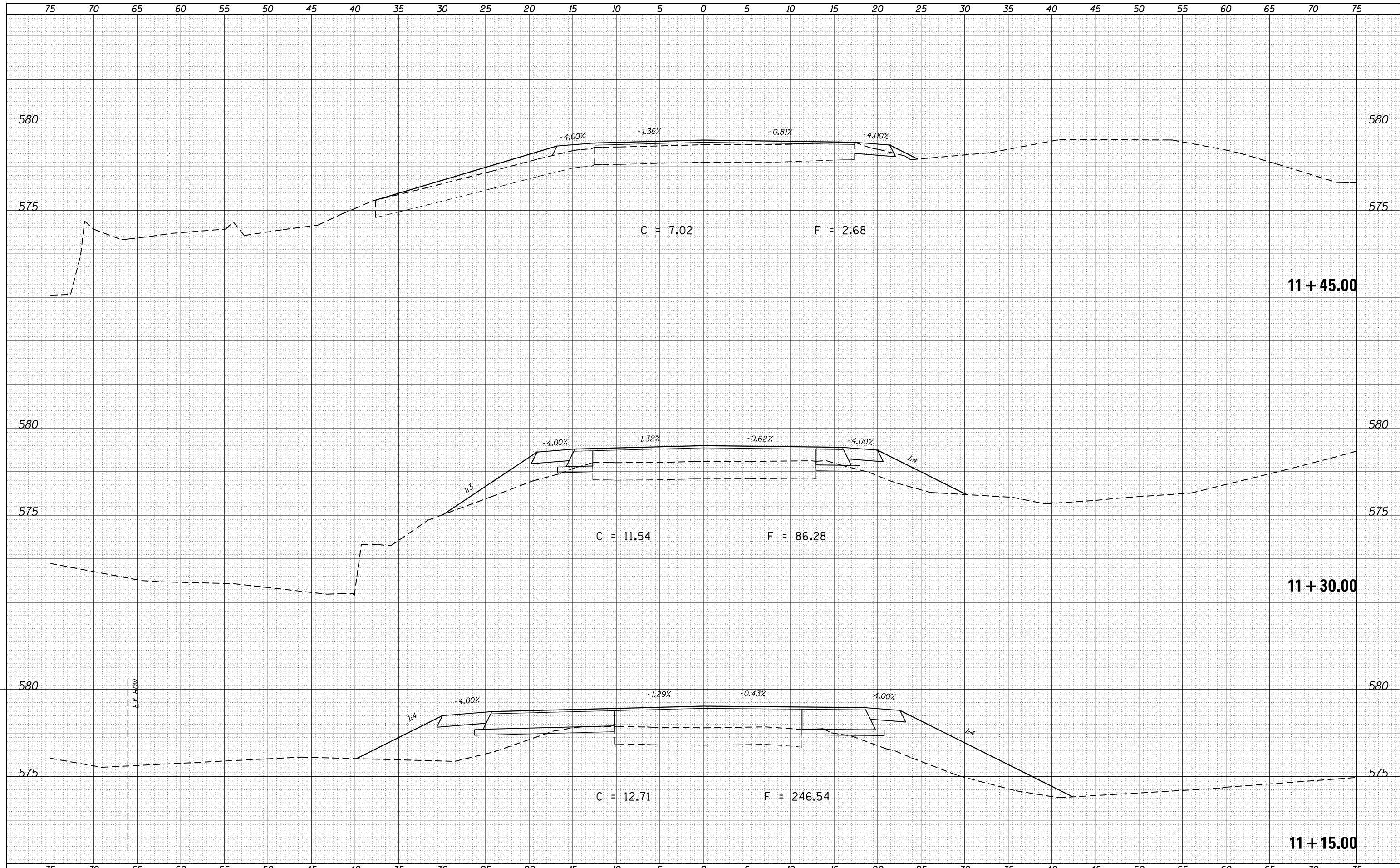
DATE	
BY	
ORIGINAL SURVEY	SURVEYED
NOTE BOOK	PLOTTED
NO.	TEMPLATE
	AREAS CHECKED



FILE NAME =	USER NAME = sparksgw	DESIGNED -	REVISED -	<b>STATE OF ILLINOIS</b> <b>DEPARTMENT OF TRANSPORTATION</b>	<b>WOLF CREEK ROAD</b> <b>CROSS SECTIONS</b>	F.A.P. RTE.	SECTION	COUNTY	TOTAL SHEETS	SHEET NO.	
c:\pw\work\p\dot\sparksgw\d0306018\0672F50-sh		DRAWN -	REVISED -			666	(26)RS,I	SANGAMON	116	110	
Default	PLOT SCALE = 10.0000' / in.	CHECKED -	REVISED -			CONTRACT NO. 72F50		ILLINOIS FED. AID PROJECT			
	PLOT DATE = Dec-05-2013 04:13:20PM	DATE -	REVISED -			SCALE:	SHEET	OF	SHEETS	STA. 10+85.00	TO STA. 11+00.00

DATE	
BY	
SURVEYED	
PLOTTED	
TEMPLATE	
AREAS	
CHECKED	
FINAL SURVEY	
NOTE BOOK	
NO.	

DATE	
BY	
SURVEYED	
PLOTTED	
TEMPLATE	
AREAS	
CHECKED	
ORIGINAL SURVEY	
NOTE BOOK	
NO.	



FILE NAME =	USER NAME = sparksgw	DESIGNED -	REVISED -	<b>STATE OF ILLINOIS</b> <b>DEPARTMENT OF TRANSPORTATION</b>	<b>WOLF CREEK ROAD</b> <b>CROSS SECTIONS</b>	F.A.P. RTE.	SECTION	COUNTY	TOTAL SHEETS	SHEET NO.	
es:\pw\work\p\dot\sparksgw\ad0306018\0672F50-sh	xsht-Wolf Creek.dgn	DRAWN -	REVISED -			666	(26)RS,I	SANGAMON	116	111	
Default	PLOT SCALE = 10.0000' / in.	CHECKED -	REVISED -			CONTRACT NO. 72F50		ILLINOIS FED. AID PROJECT			
	PLOT DATE = Dec-06-2013 08:34:47AM	DATE -	REVISED -			SCALE:	SHEET	OF	SHEETS	STA. 11+15.00	TO STA. 11+45.00

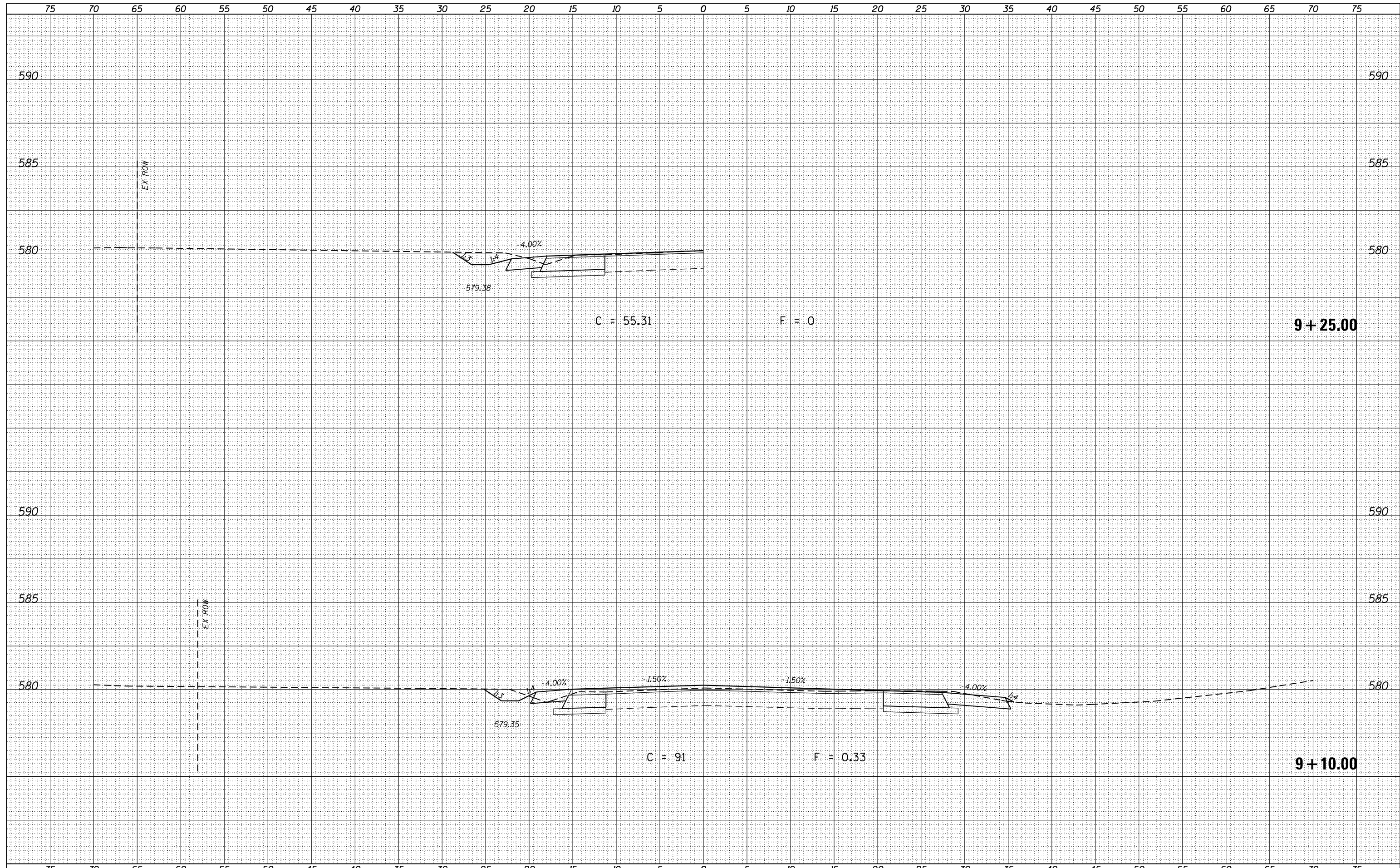






DATE	
BY	
SURVEYED	
PLOTTED	
TEMPLATE	
NOTE BOOK	
AREAS CHECKED	
NO.	

DATE	
BY	
SURVEYED	
PLOTTED	
TEMPLATE	
NOTE BOOK	
AREAS CHECKED	
NO.	



FILE NAME =	USER NAME = sparksq	DESIGNED -	REVISIED -	<b>STATE OF ILLINOIS</b> <b>DEPARTMENT OF TRANSPORTATION</b>	<b>SUDDUTH ROAD</b> <b>CROSS SECTIONS</b>		F.A.P. RTE.	SECTION	COUNTY	TOTAL SHEETS	SHEET NO.
es:\pw\work\p\dot\sparksq\ad0306018\0672F50-sh	es:\pw\work\p\dot\sparksq\ad0306018\0672F50-sh	DRAWN -	REVISIED -				666	(26)RS,I	SANGAMON	116	114
Default	PLOT SCALE = 10.0000' / in.	CHECKED -	REVISIED -				CONTRACT NO. 72F50				
	PLOT DATE = Dec-05-2013 04:13:23PM	DATE -	REVISIED -				ILLINOIS FED. AID PROJECT				



