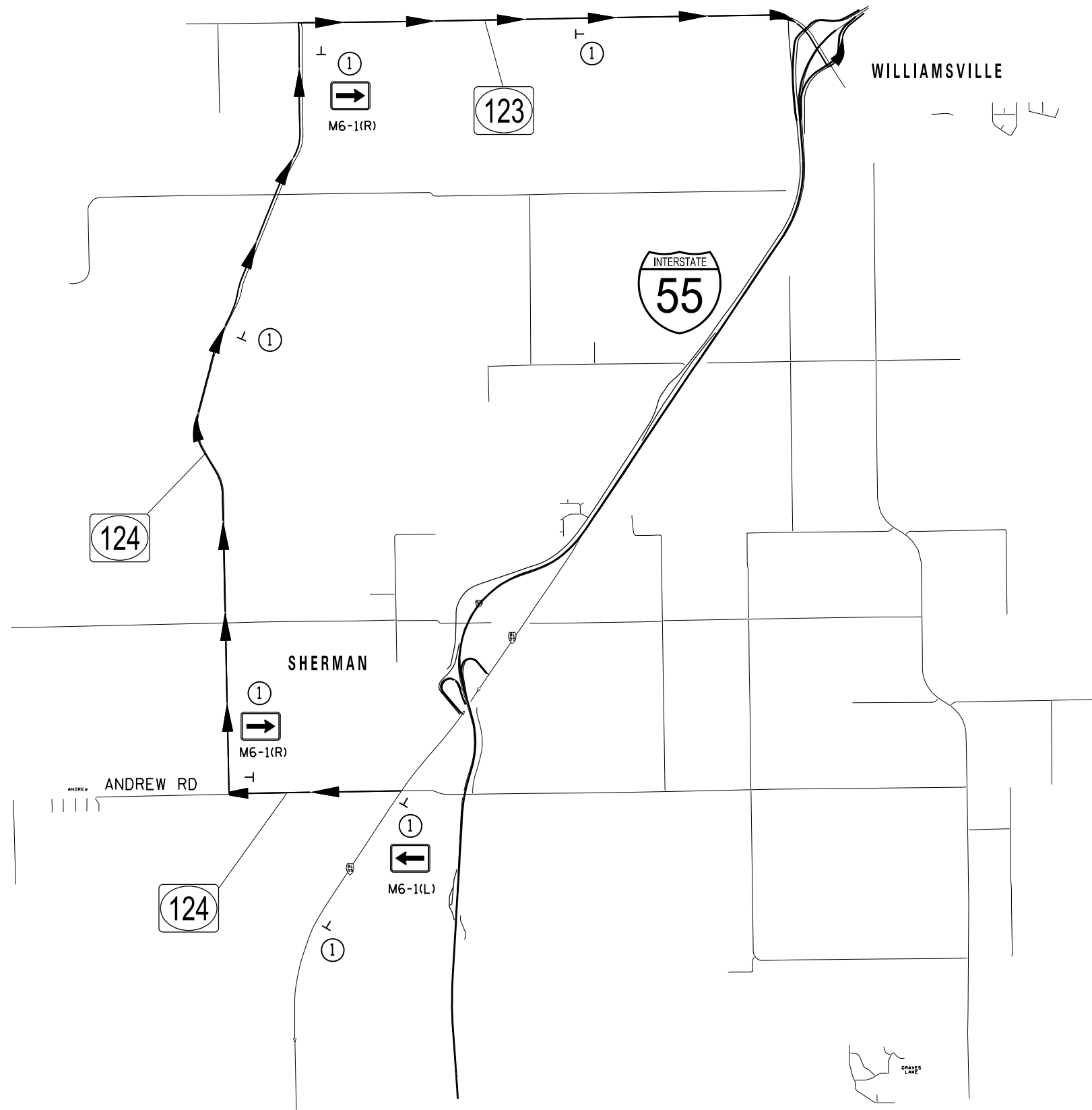
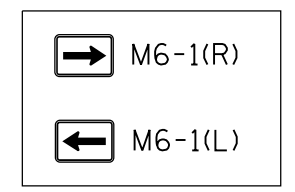
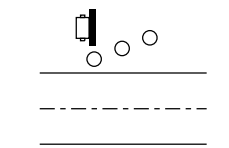


BL-55 TO I-55 NORTH BOUND



NOTE:  
ALL MESSAGE BOARDS SHALL BY PROTECTED  
BY THREE, TYPE III BARRICADES, DRUMS, OR  
VERTICAL BARRICADES AT 50' CENTERS.



USE FOR CLOSING ON RAMP TO I-55 FROM BUSINESS LOOP 55

①

DETOUR

TO I-55  
NORTH BOUND

ORANGE/BLACK M4-8 (30X15)

M1-1 (48X48)

ORANGE/BLACK (48X24)  
(3 inch letters)

FILE NAME =	USER NAME = sparksgw	DESIGNED -	REVISED -
c:\pw\work\p1dot\sparksgw\10306018\0672F50-sht-detour sheets.dgn		DRAWN -	REVISED -
Default	PLOT SCALE = 40.0000' / in.	CHECKED -	REVISED -
	PLOT DATE = Dec-06-2013 09:55:20AM	DATE -	REVISED -

STATE OF ILLINOIS  
DEPARTMENT OF TRANSPORTATION

DETOUR PLAN SHEET

SCALE:	SHEET	OF	SHEETS	STA.	TO	STA.
--------	-------	----	--------	------	----	------

F.A.P. RTE.	SECTION	COUNTY	TOTAL SHEETS	SHEET NO.
666	(26)RS,I	SANGAMON	116	64
CONTRACT NO. 72F50			ILLINOIS FED. AID PROJECT	