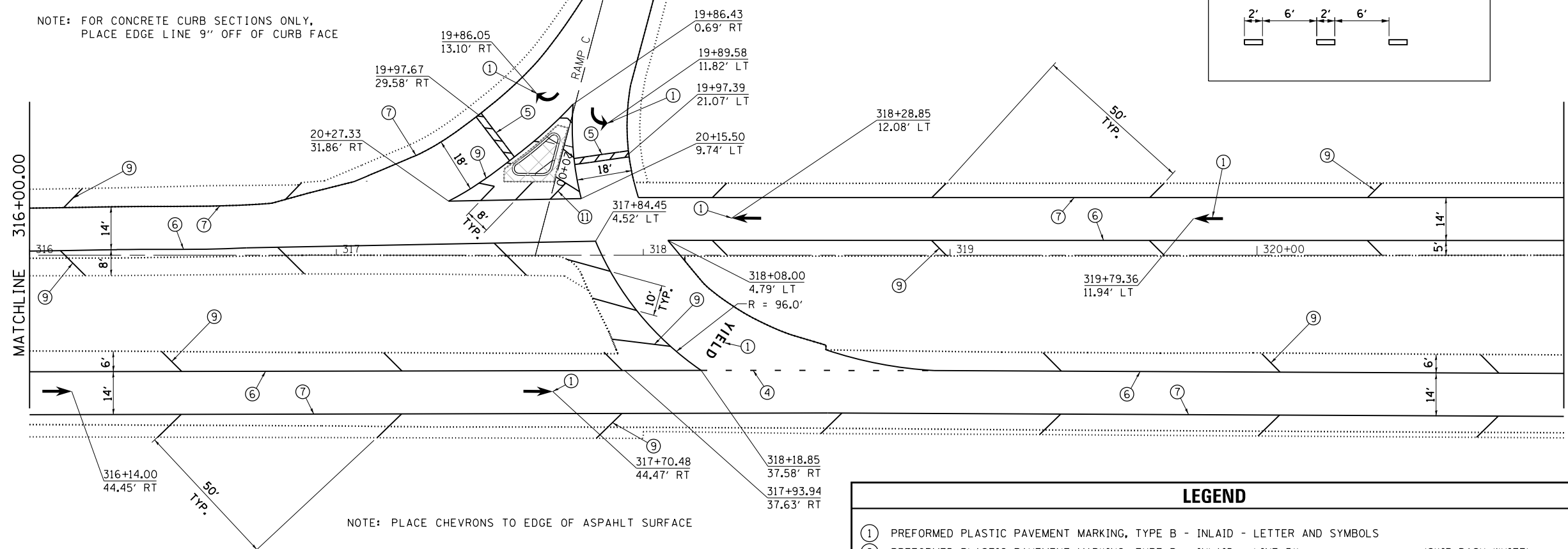
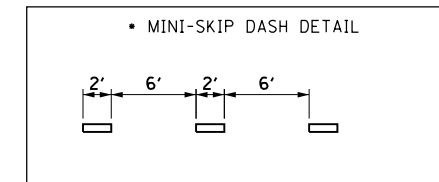
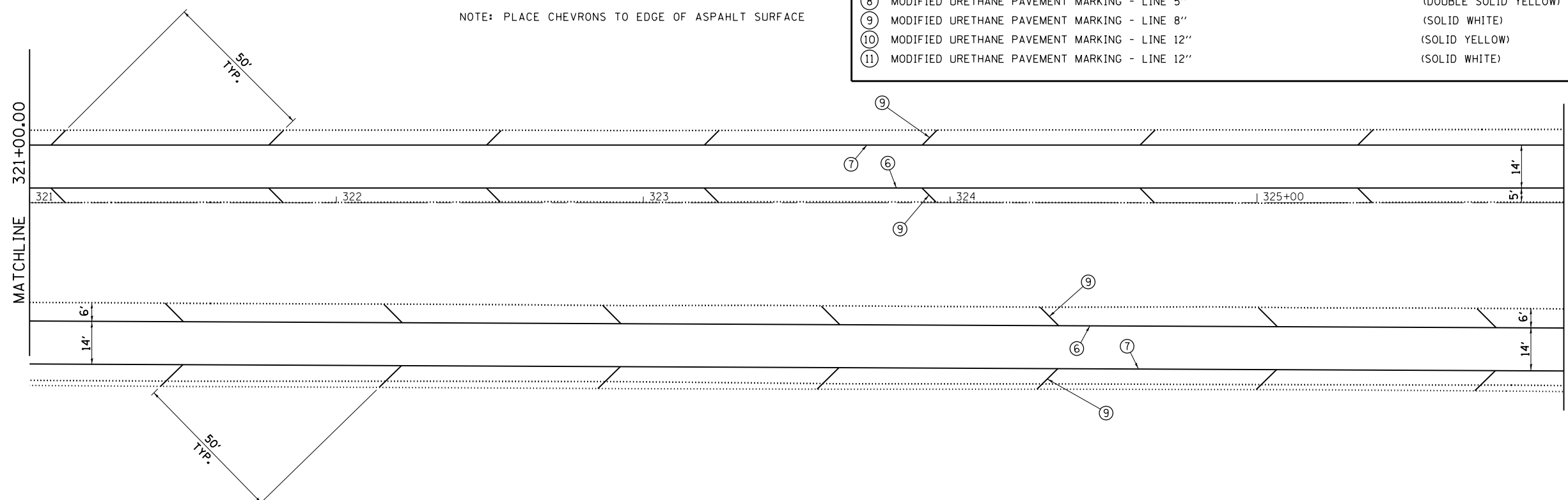


NOTE: FOR CONCRETE CURB SECTIONS ONLY,
PLACE EDGE LINE 9" OFF OF CURB FACE



NOTE: PLACE CHEVRONS TO EDGE OF ASPAHLT SURFACE

LEGEND	
①	PREFORMED PLASTIC PAVEMENT MARKING, TYPE B - INLAID - LETTER AND SYMBOLS
②	PREFORMED PLASTIC PAVEMENT MARKING, TYPE B - INLAID - LINE 5" (SKIP-DASH WHITE)
③	PREFORMED PLASTIC PAVEMENT MARKING, TYPE B - INLAID - LINE 6" (SOLID WHITE)
④	PREFORMED PLASTIC PAVEMENT MARKING, TYPE B - INLAID - LINE 6" (MINI SKIP-DASH WHITE)
⑤	PREFORMED PLASTIC PAVEMENT MARKING, TYPE B - INLAID - LINE 24" (SOLID WHITE)
⑥	MODIFIED URETHANE PAVEMENT MARKING - LINE 5" (SOLID YELLOW)
⑦	MODIFIED URETHANE PAVEMENT MARKING - LINE 5" (SOLID WHITE)
⑧	MODIFIED URETHANE PAVEMENT MARKING - LINE 5" (DOUBLE SOLID YELLOW)
⑨	MODIFIED URETHANE PAVEMENT MARKING - LINE 8" (SOLID WHITE)
⑩	MODIFIED URETHANE PAVEMENT MARKING - LINE 12" (SOLID YELLOW)
⑪	MODIFIED URETHANE PAVEMENT MARKING - LINE 12" (SOLID WHITE)



NOTE: PLACE CHEVRONS TO EDGE OF ASPAHLT SURFACE

FILE NAME =	USER NAME = sparksgw	DESIGNED -	REVISED -	STATE OF ILLINOIS DEPARTMENT OF TRANSPORTATION	BUSINESS LOOP 55 PAVEMENT MARKING SHEETS	F.A.P. RTE.	SECTION	COUNTY	TOTAL SHEETS	SHEET NO.
ci:\pw\work\p\id\dot\sparksgw\10306018\067250-Sht-PMK-20.dgn	DRAWN -	REVISED -	666			(26)RS,I	SANGAMON	116	43	
PLOT SCALE = 40.0000' / in.	CHECKED -	REVISED -	CONTRACT NO. 72F50							
PLOT DATE = Dec-06-2013 09:54:19AM	DATE -	REVISED -	ILLINOIS FED. AID PROJECT							
Default				SCALE:	SHEET OF SHEETS	STA.	TO STA.			