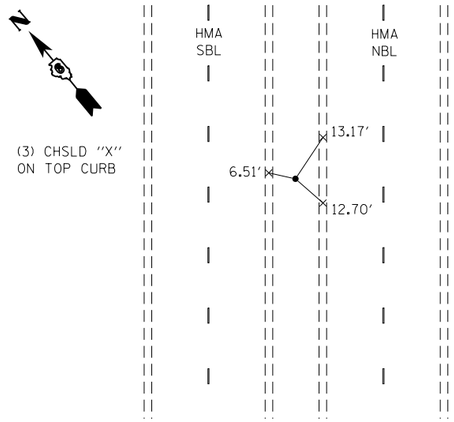

PC 284+40.758 FD #4 REBAR W/ CAP BURIED 7

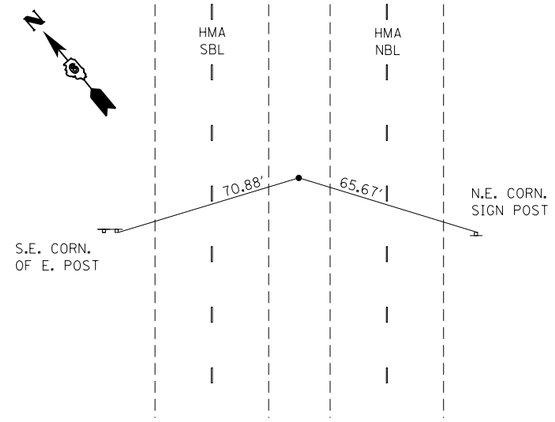

PC 299+35.680 PK NAIL W/CHSLD "X"

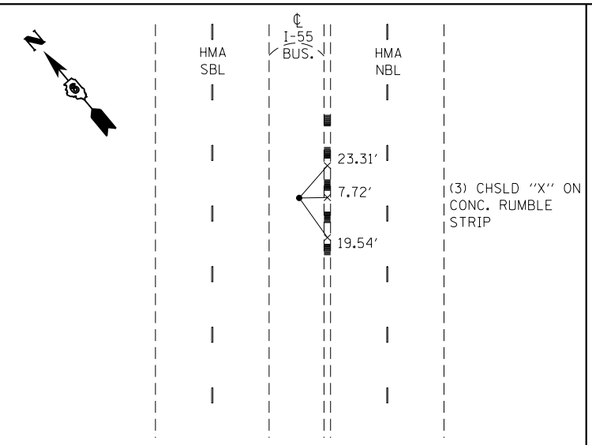

PC 291+31.355 #4 REBAR W/CAP - FLUSH

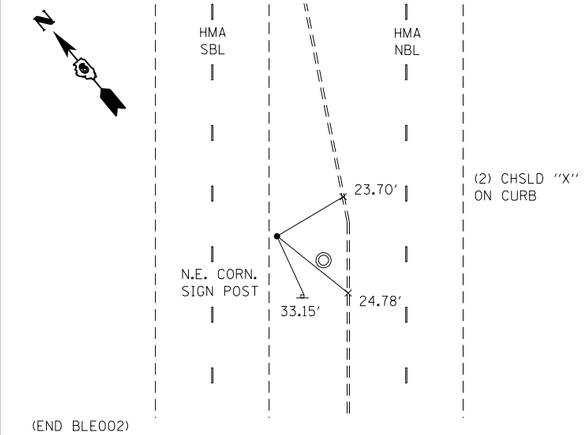

POT 298+05.270 #4 REBAR W/CAP - FLUSH

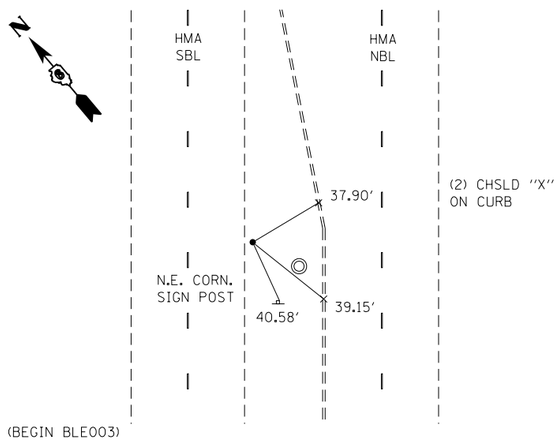

PC 298+05.270 PK NAIL W/CHSLD "X"

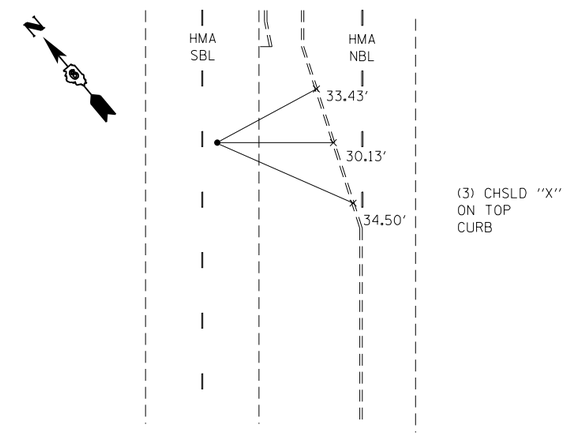

PI 299+35.680 PK NAIL W/CHSLD "X"

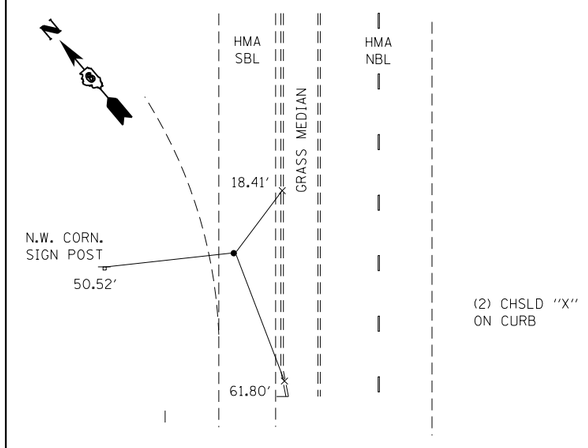

PT 300+66.022 PK NAIL W/CHSLD "X"

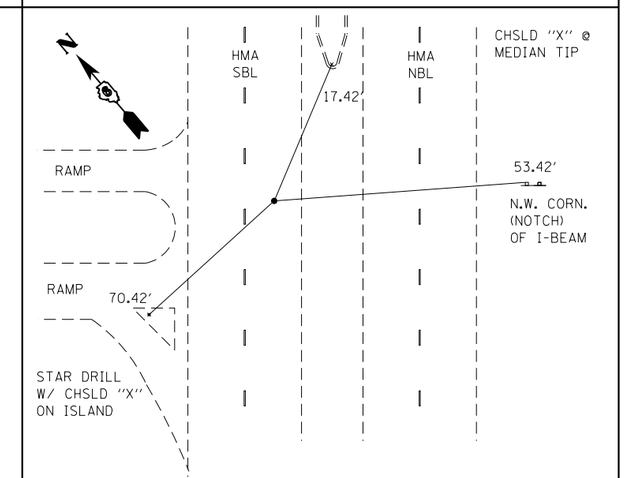

PT 302+87.315 PK NAIL W/CHSLD "X"

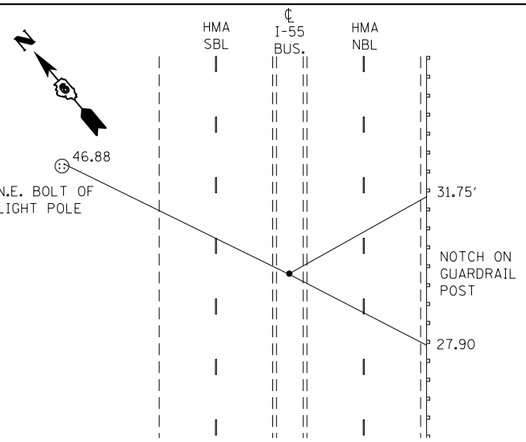

PI 304+19.375 STAR DRILL W/CHSLD "X"

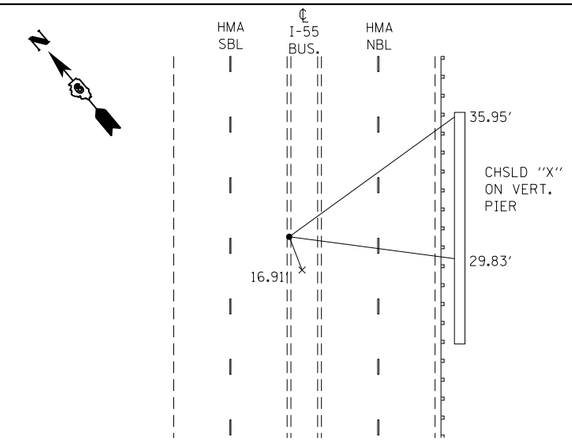

PT 305+51.241 STAR DRILL W/ CHSLD "X"

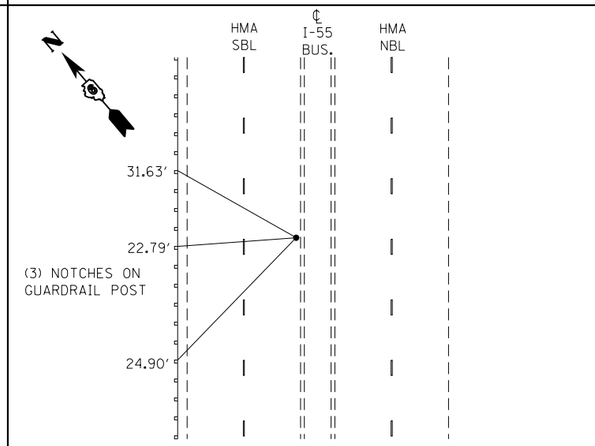

PC 307+51.241 PK NAIL W/ CHSLD "X"

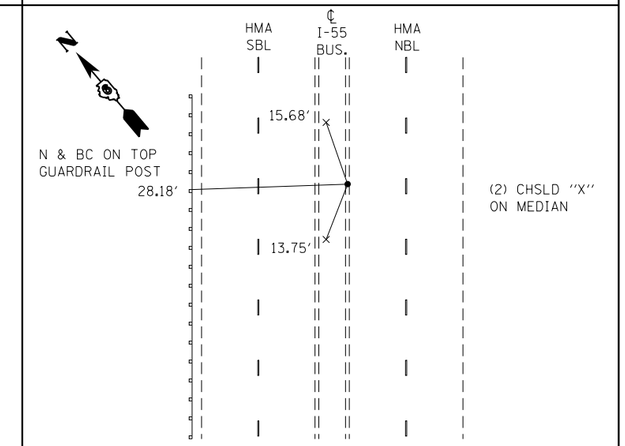

PC 309+09.151 STAR DRILL W/ CHSLD "X"

FILE NAME = c:\pw_work\pwidot\sparksgw\d0306018\D672F50-shtATB.dgn	USER NAME = sparksgw	DESIGNED -	REVISED -	STATE OF ILLINOIS DEPARTMENT OF TRANSPORTATION	X-TIES AND BENCHMARKS	F.A.P. RTE.	SECTION	COUNTY	TOTAL SHEETS	SHEET NO.
	PLOT SCALE = 2.0000 ' / in.	DRAWN -	REVISED -			666	(26)RS,I	SANGAMON	116	23
Default	PLOT DATE = Dec-06-2013 09:53:47AM	CHECKED -	REVISED -					CONTRACT NO. 72F50		
		DATE -	REVISED -		SCALE: SHEET OF SHEETS STA. TO STA.		ILLINOIS FED. AID PROJECT			