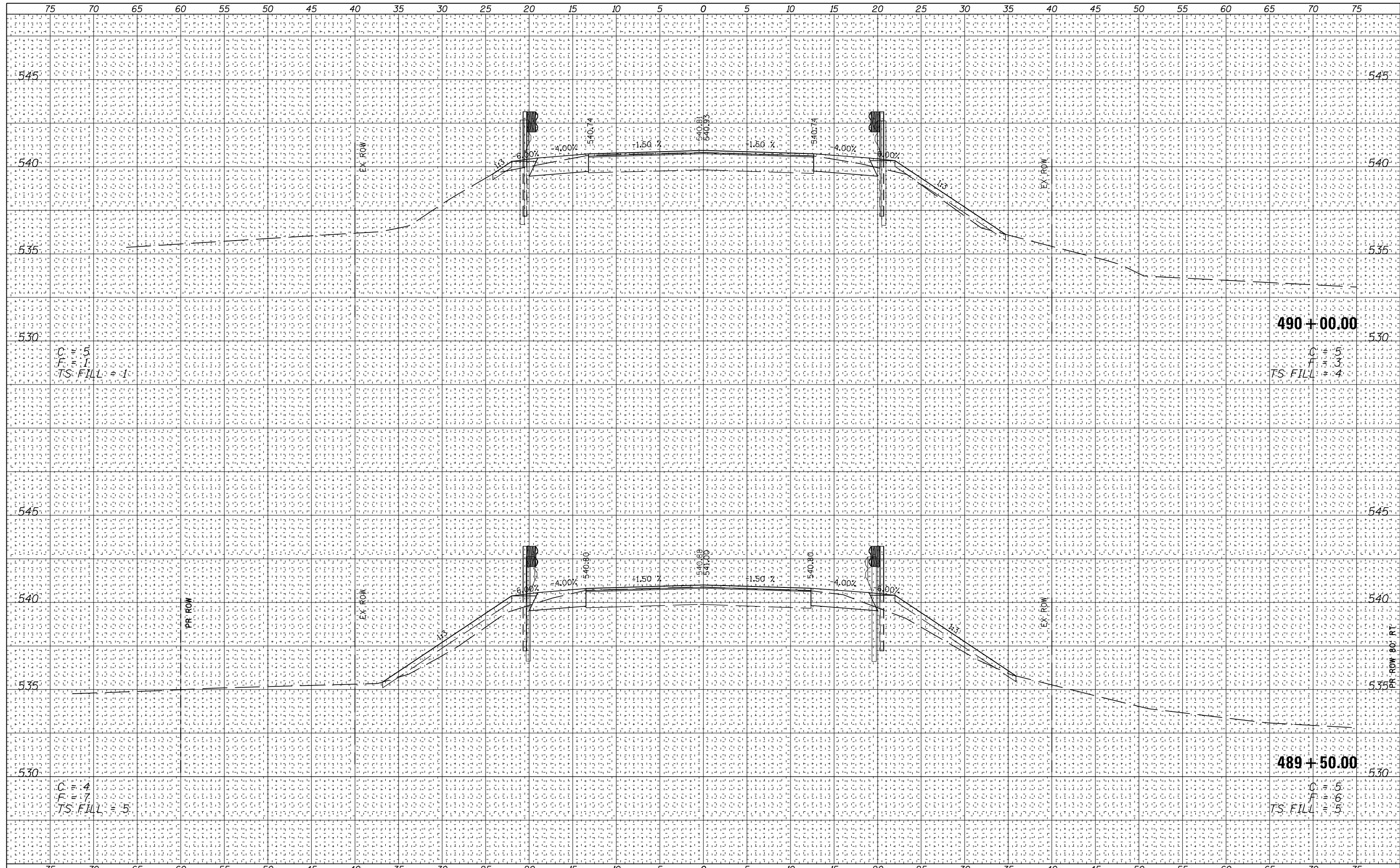


BY	DATE
FINAL SURVEY	SURVEYED
NOTE BOOK	PLOTTED
NO.	TEMPLATE
	AREAS CHECKED

BY	DATE
ORIGINAL SURVEY	SURVEYED
NOTE BOOK	PLOTTED
NO.	TEMPLATE
	AREAS CHECKED

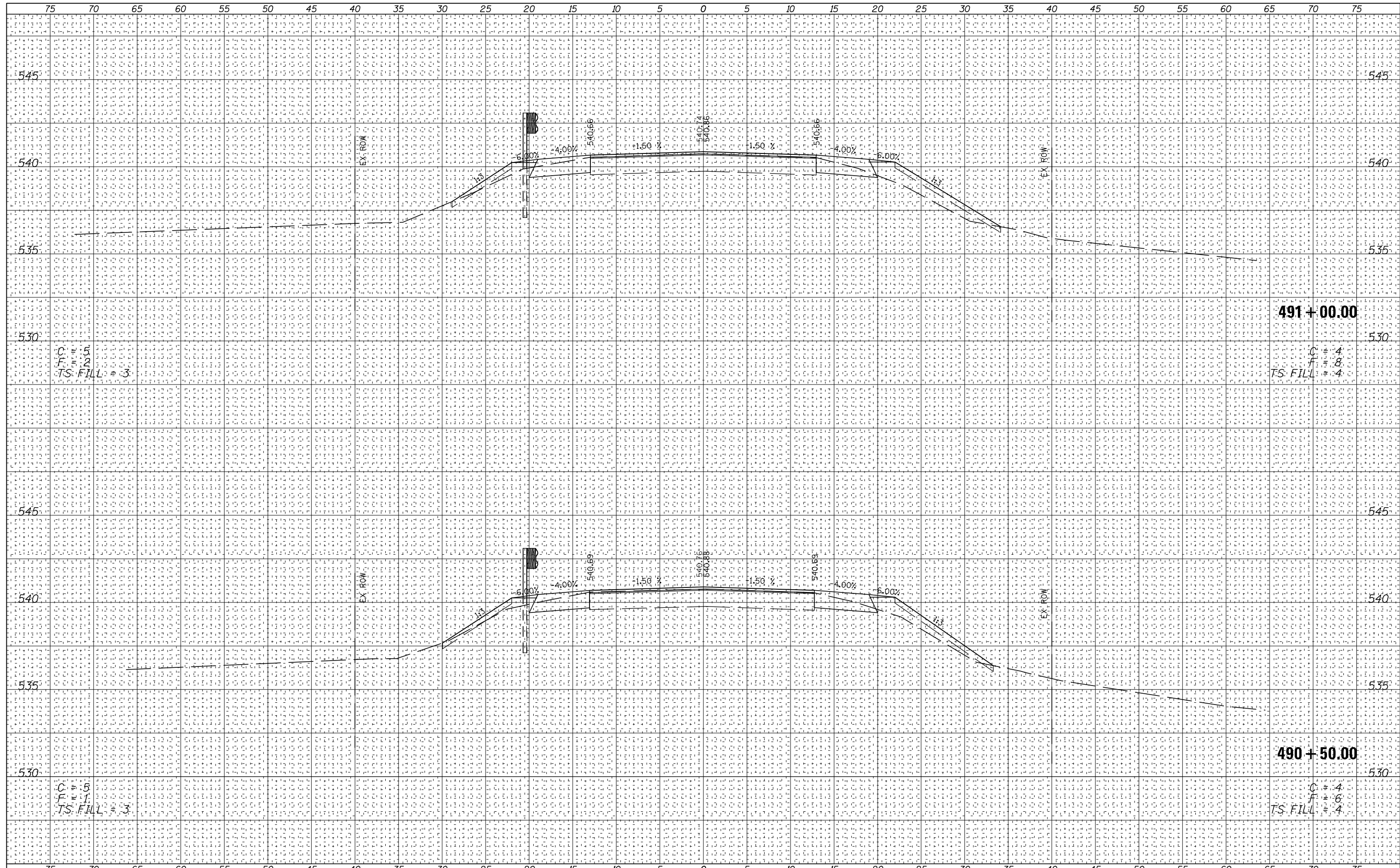


FILE NAME =	USER NAME = \$USER\$	DESIGNED -	REVISED -	<p align="center">STATE OF ILLINOIS DEPARTMENT OF TRANSPORTATION</p> <p align="center">FAP 717 (IL 10) CROSS SECTIONS</p>	F.A.P. RTE.	SECTION	COUNTY	TOTAL SHEETS	SHEET NO.
*FILEL\$		DRAWN -	REVISED -		717	(102B-1,102CR,102BR-2)RS-5	LOGAN	218	101
Default		CHECKED -	REVISED -		CONTRACT NO. 72B82				
		DATE -	REVISED -		ILLINOIS FED. AID PROJECT				

SCALE: SHEET 11 OF 70 SHEETS STA. 489+50.00 TO STA. 490+00.00

BY: _____ DATE: _____
 SURVEYED _____
 PLOTTED _____
 TEMPLATE _____
 NOTE BOOK _____
 AREAS CHECKED _____
 NO. _____

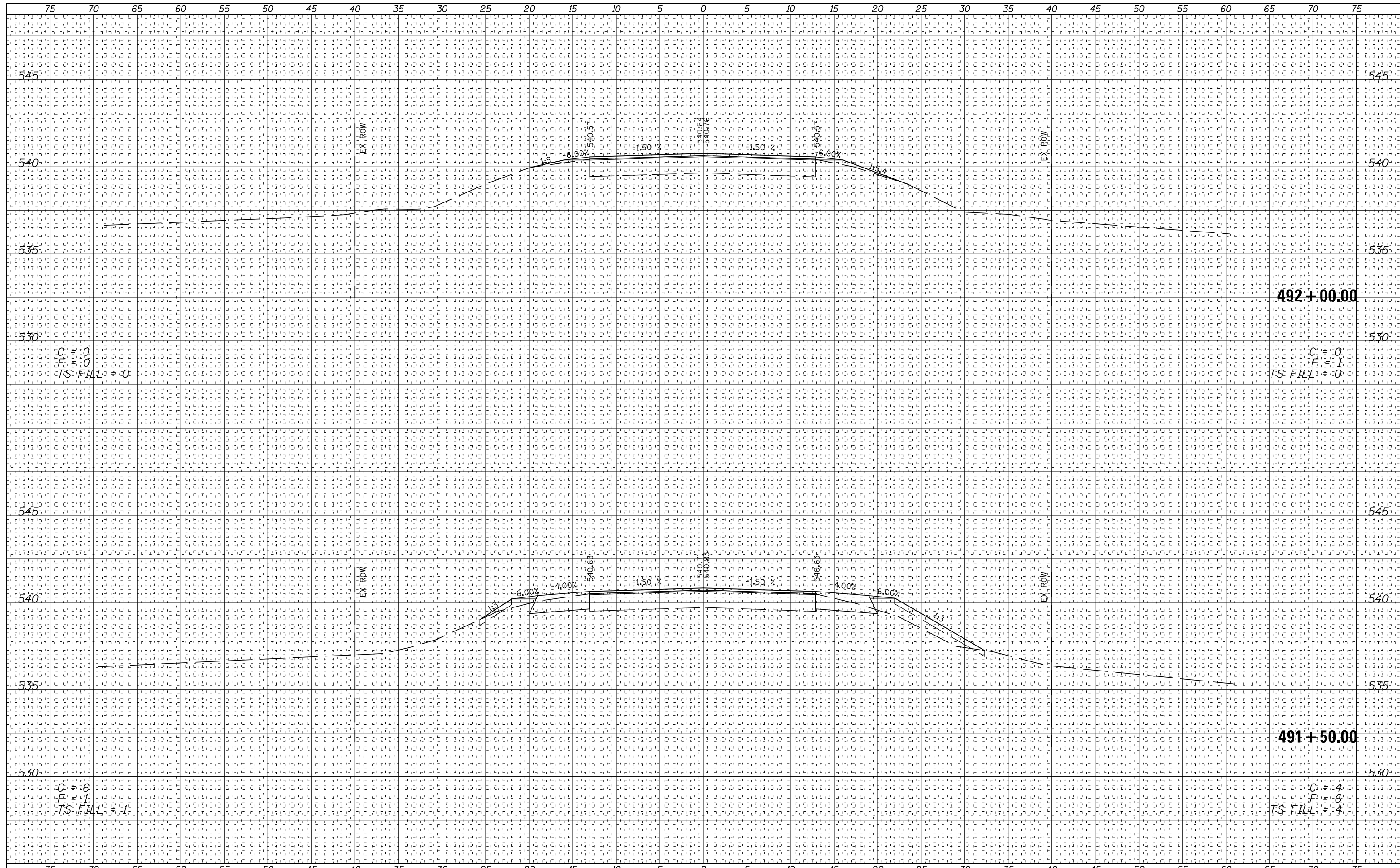
BY: _____ DATE: _____
 SURVEYED _____
 PLOTTED _____
 TEMPLATE _____
 NOTE BOOK _____
 AREAS CHECKED _____
 NO. _____



FILE NAME =	USER NAME = \$USER\$	DESIGNED -	REVISED -	STATE OF ILLINOIS DEPARTMENT OF TRANSPORTATION	FAP 717 (IL 10) CROSS SECTIONS	F.A.P. RTE.	SECTION	COUNTY	TOTAL SHEETS	SHEET NO.	
*FILEL\$		DRAWN -	REVISED -			717	(102B-1,102CR,102BR-2)RS-5	LOGAN	218	102	
Default		CHECKED -	REVISED -			CONTRACT NO. 72B82		ILLINOIS FED. AID PROJECT			
		DATE -	REVISED -			SCALE:	SHEET 12 OF 70 SHEETS	STA. 490+50.00 TO STA. 491+00.00			

BY: _____ DATE: _____
 SURVEYED _____
 PLOTTED _____
 TEMPLATE _____
 AREAS CHECKED _____
 NO. _____

BY: _____ DATE: _____
 SURVEYED _____
 PLOTTED _____
 TEMPLATE _____
 AREAS CHECKED _____
 NO. _____

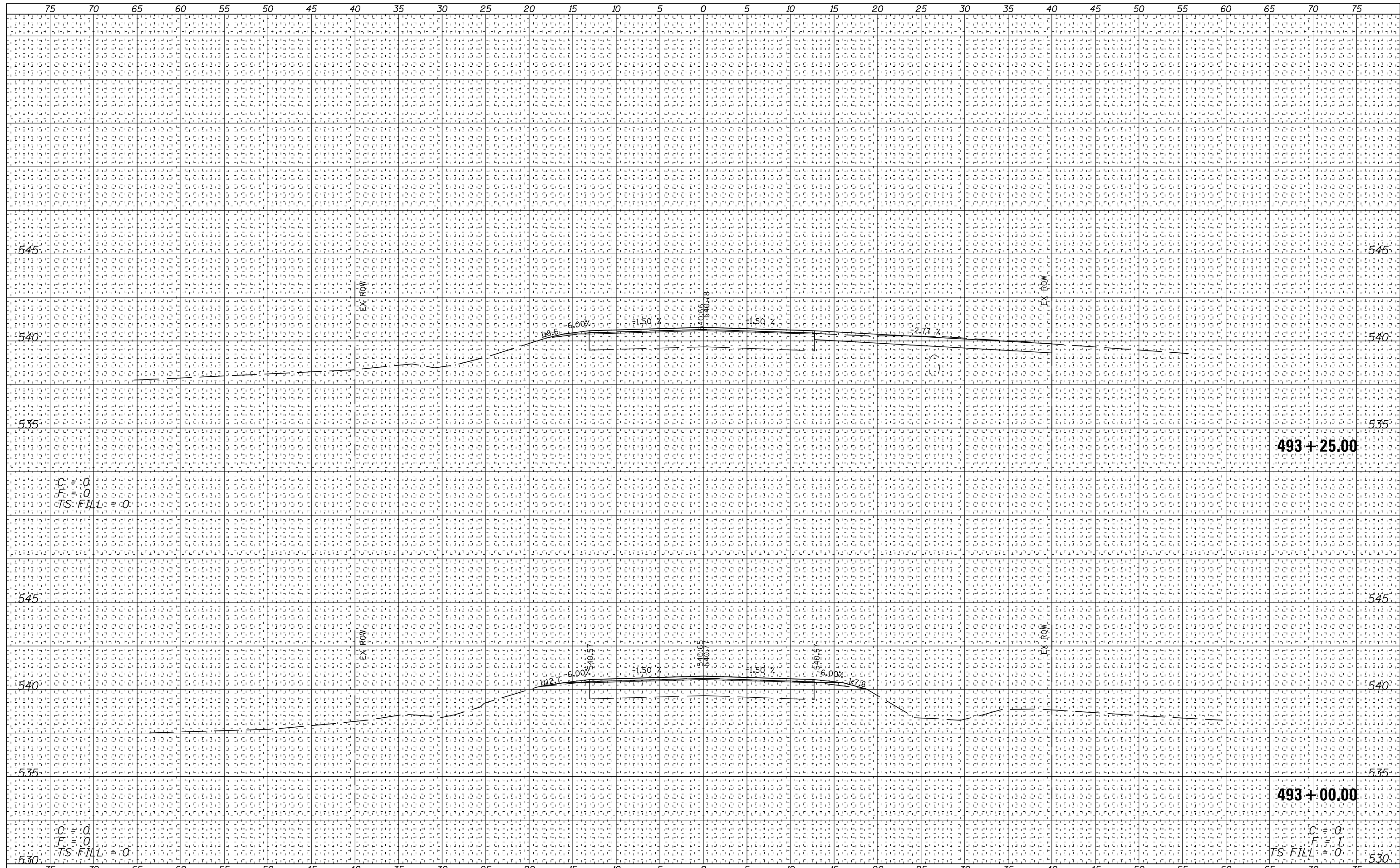


FILE NAME =	USER NAME = \$USER\$	DESIGNED -	REVISED -	STATE OF ILLINOIS DEPARTMENT OF TRANSPORTATION	FAP 717 (IL 10) CROSS SECTIONS	F.A.P. RTE.	SECTION	COUNTY	TOTAL SHEETS	SHEET NO.	
*FILEL\$		DRAWN -	REVISED -			717	(102B-1,102CR,102BR-2)RS-5	LOGAN	218	103	
Default		CHECKED -	REVISED -			CONTRACT NO. 72B82					
		DATE -	REVISED -			ILLINOIS FED. AID PROJECT					

SCALE: SHEET 13 OF 70 SHEETS STA. 491+50.00 TO STA. 492+00.00

DATE	
BY	
FINAL SURVEY NO.	
SURVEYED PLOTTED	
NOTE BOOK TEMPLATE	
AREAS CHECKED	

DATE	
BY	
ORIGINAL SURVEY NO.	
SURVEYED PLOTTED	
NOTE BOOK TEMPLATE	
AREAS CHECKED	

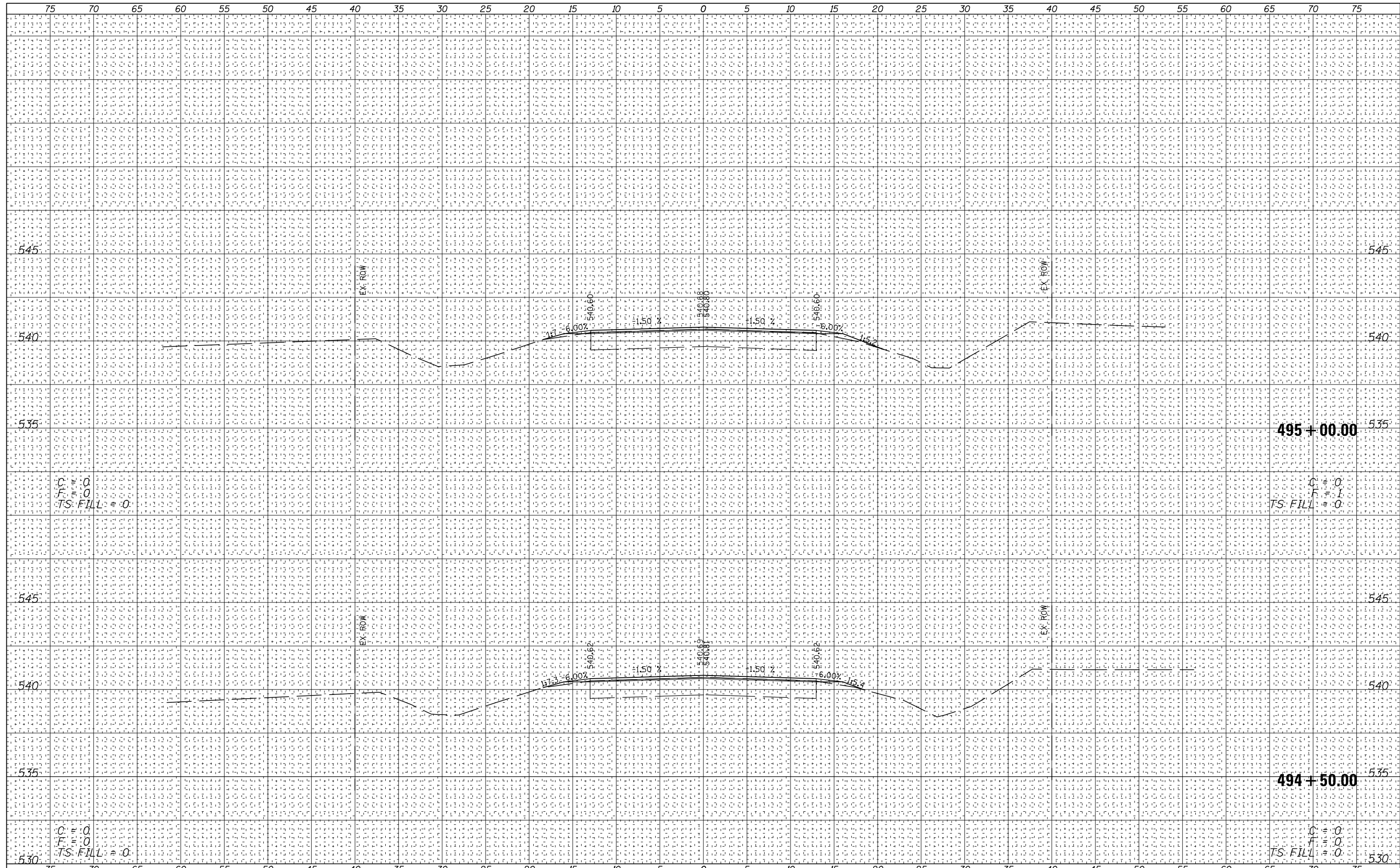


FILE NAME =	USER NAME = *USER*	DESIGNED -	REVISED -	<p align="center">STATE OF ILLINOIS DEPARTMENT OF TRANSPORTATION</p> <p align="center">FAP 717 (IL 10) CROSS SECTIONS</p>	F.A.P. RTE.	SECTION	COUNTY	TOTAL SHEETS	SHEET NO.
FILEL		DRAWN -	REVISED -		717	(102B-1,102CR,102BR-2)RS-5	LOGAN	218	105
Default		CHECKED -	REVISED -		CONTRACT NO. 72B82				
		DATE -	REVISED -		ILLINOIS FED. AID PROJECT				

SCALE: SHEET 15 OF 70 SHEETS STA. 493+00.00 TO STA. 493+25.00

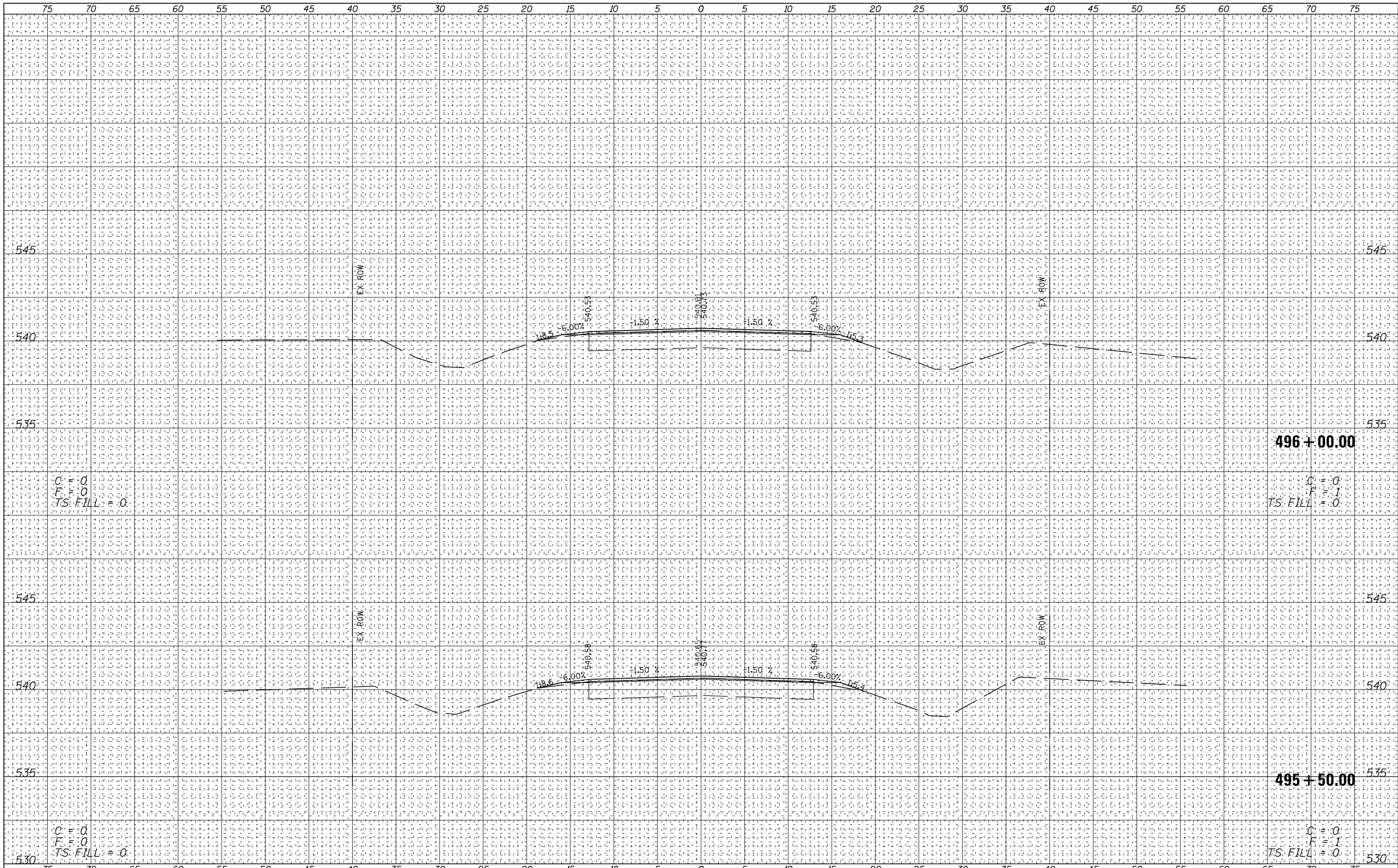
DATE	
BY	
FINAL SURVEY NO.	
SURVEYED PLOTTED	
NOTE BOOK TEMPLATE	
AREAS CHECKED	

DATE	
BY	
ORIGINAL SURVEY NO.	
SURVEYED PLOTTED	
NOTE BOOK TEMPLATE	
AREAS CHECKED	



FILE NAME =	USER NAME = *USER*	DESIGNED -	REVISED -	<p align="center">STATE OF ILLINOIS DEPARTMENT OF TRANSPORTATION</p> <p align="center">FAP 717 (IL 10) CROSS SECTIONS</p>	F.A.P. RTE.	SECTION	COUNTY	TOTAL SHEETS	SHEET NO.
FILEL		DRAWN -	REVISED -		717	(102B-1,102CR,102BR-2)RS-5	LOGAN	218	107
Default		CHECKED -	REVISED -		CONTRACT NO. 72B82				
		DATE -	REVISED -		ILLINOIS FED. AID PROJECT				

SCALE: SHEET 17 OF 70 SHEETS STA. 494+50.00 TO STA. 495+00.00



DATE	
BY	
NO.	
FINAL SURVEY	SURVEYED
NOTE BOOK	PLOTTED
AREAS CHECKED	TEMPLATE
	AREAS CHECKED

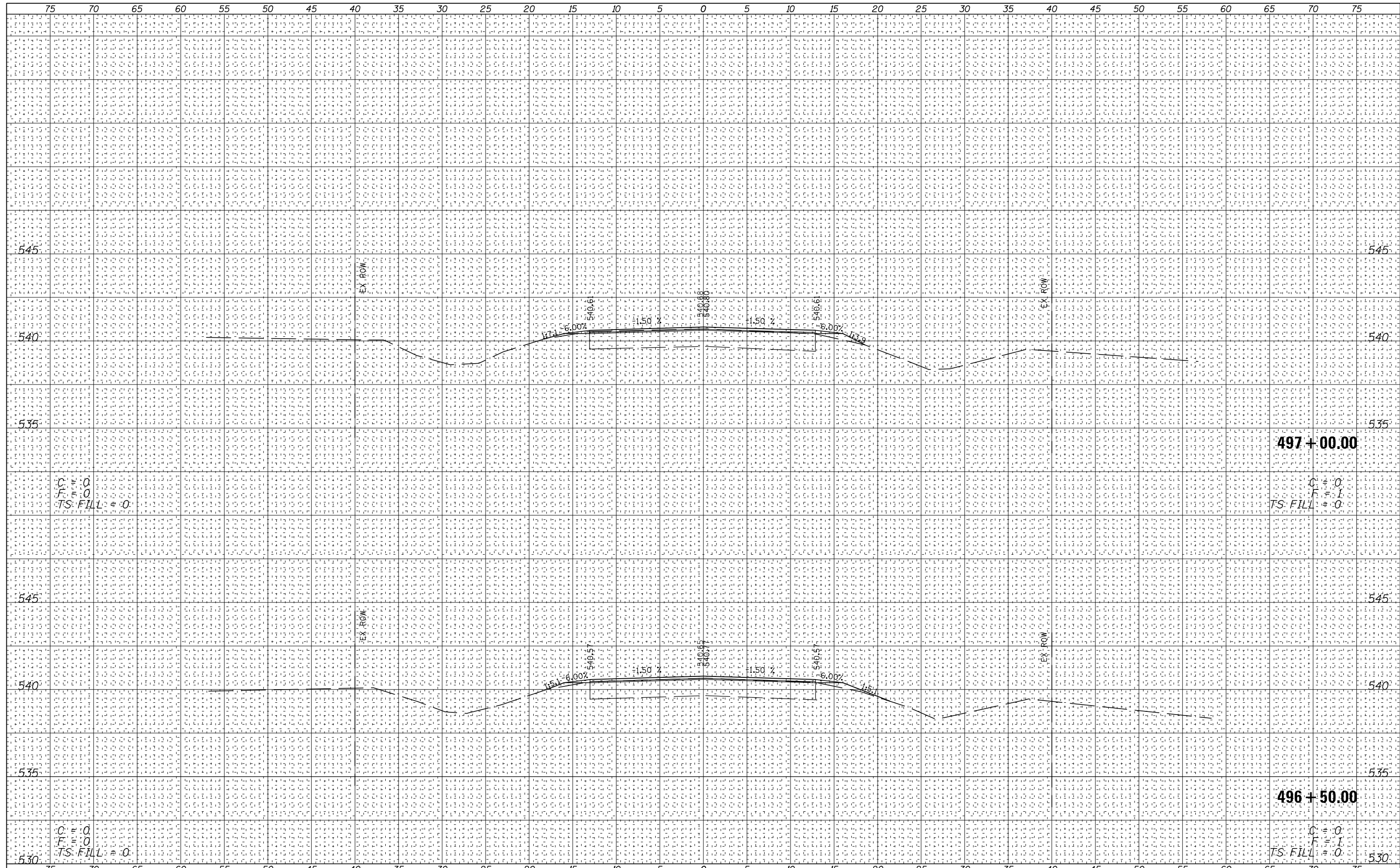
DATE	
BY	
NO.	
ORIGINAL SURVEY	SURVEYED
NOTE BOOK	PLOTTED
AREAS CHECKED	TEMPLATE
	AREAS CHECKED

FILE NAME =	USER NAME = *USER*	DESIGNED -	REVISED -	<p align="center">STATE OF ILLINOIS DEPARTMENT OF TRANSPORTATION</p> <p align="center">FAP 717 (IL 10) CROSS SECTIONS</p>	F.A.P. RTE.	SECTION	COUNTY	TOTAL SHEETS	SHEET NO.
FILEL		DRAWN -	REVISED -		717	(102B-1,102CR,102BR-2)RS-5	LOGAN	218	108
Default		CHECKED -	REVISED -		CONTRACT NO. 72B82				
		DATE -	REVISED -		ILLINOIS FED. AID PROJECT				

SCALE: SHEET 18 OF 70 SHEETS STA. 495+50.00 TO STA. 496+00.00

DATE	
BY	
NO.	
FINISHED SURVEY	
PLOTTED TEMPLATE	
NOTE BOOK	
AREAS CHECKED	

DATE	
BY	
NO.	
ORIGINAL SURVEY	
PLOTTED TEMPLATE	
NOTE BOOK	
AREAS CHECKED	

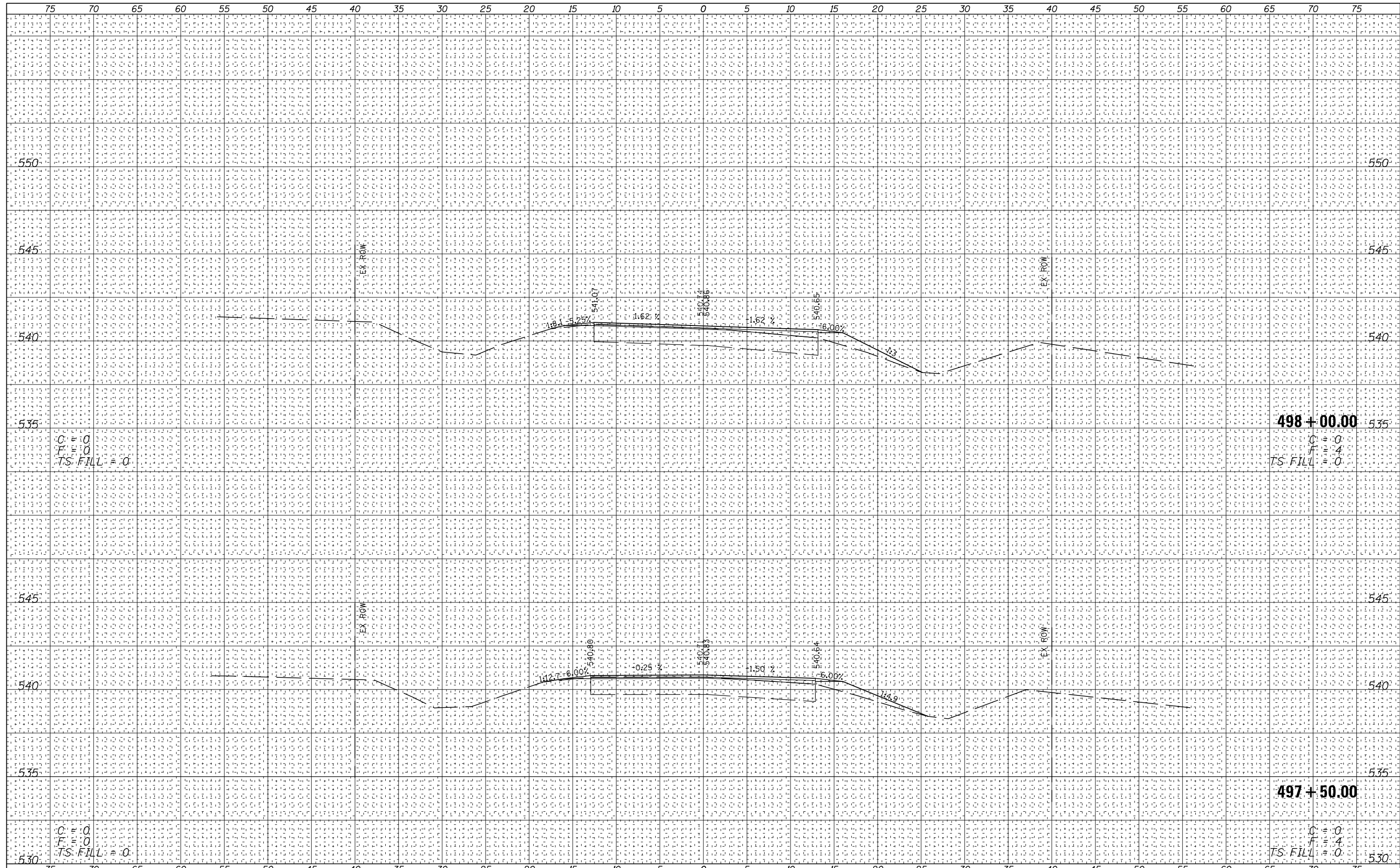


FILE NAME =	USER NAME = *USERS*	DESIGNED -	REVISED -	<p align="center">STATE OF ILLINOIS DEPARTMENT OF TRANSPORTATION</p> <p align="center">FAP 717 (IL 10) CROSS SECTIONS</p>	F.A.P. RTE.	SECTION	COUNTY	TOTAL SHEETS	SHEET NO.
FILEL		DRAWN -	REVISED -		717	(102B-1,102CR,102BR-2)RS-5	LOGAN	218	109
Default		CHECKED -	REVISED -		CONTRACT NO. 72B82				
		DATE -	REVISED -		ILLINOIS FED. AID PROJECT				

SCALE: SHEET 19 OF 70 SHEETS STA. 496+50.00 TO STA. 497+00.00

DATE	
BY	
NO.	
FINAL SURVEY	SURVEYED
NOTE BOOK	PLOTTED
AREAS CHECKED	TEMPLATE
	AREAS CHECKED

DATE	
BY	
NO.	
ORIGINAL SURVEY	SURVEYED
NOTE BOOK	PLOTTED
AREAS CHECKED	TEMPLATE
	AREAS CHECKED

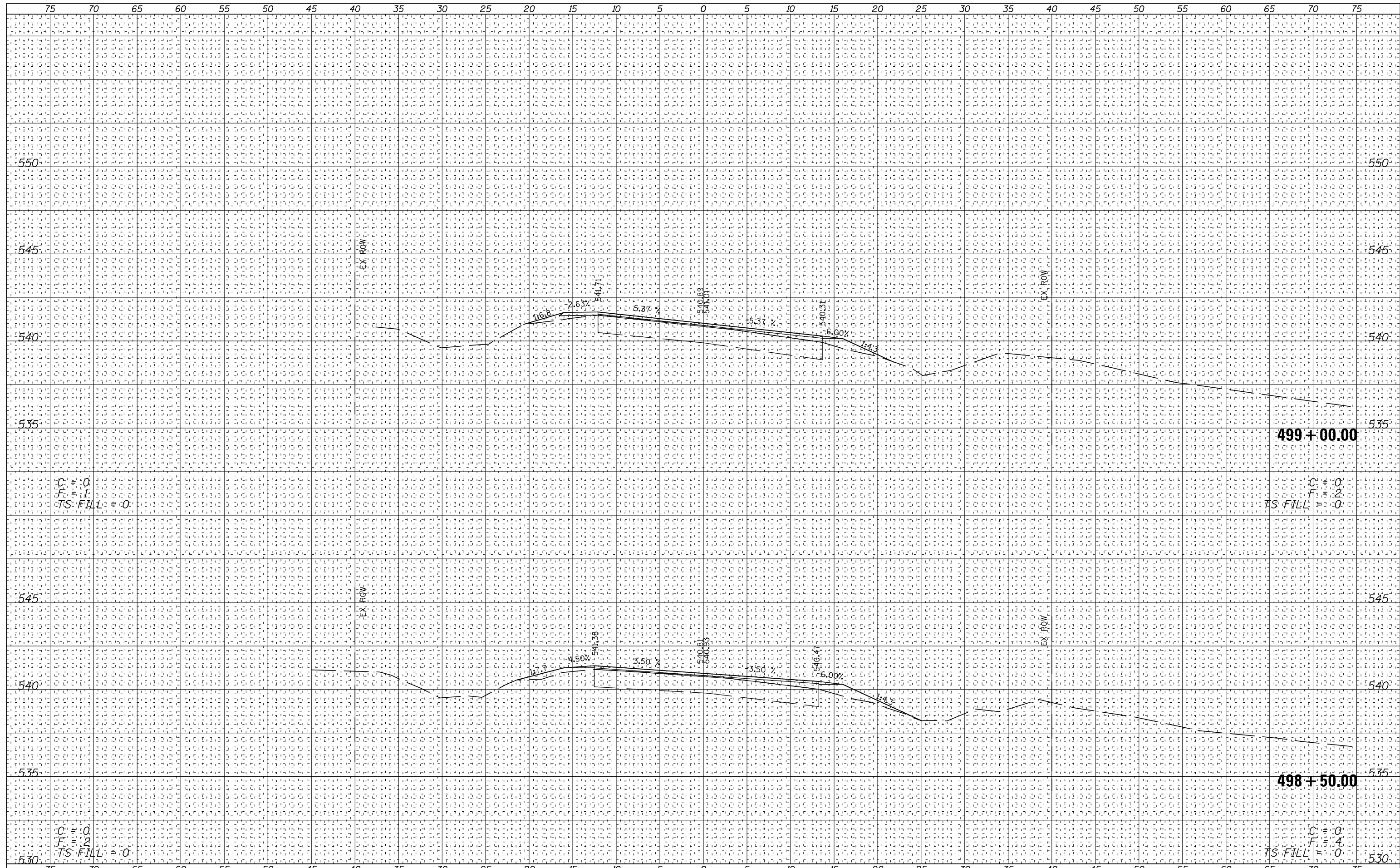


FILE NAME =	USER NAME = #USERS#	DESIGNED -	REVISED -	<p align="center">STATE OF ILLINOIS DEPARTMENT OF TRANSPORTATION</p> <p align="center">FAP 717 (IL 10) CROSS SECTIONS</p>	F.A.P. RTE.	SECTION	COUNTY	TOTAL SHEETS	SHEET NO.
#FILEL#		DRAWN -	REVISED -		717	(102B-1,102CR,102BR-2)RS-5	LOGAN	218	110
Default		CHECKED -	REVISED -		CONTRACT NO. 72B82				
		DATE -	REVISED -		ILLINOIS FED. AID PROJECT				

SCALE: SHEET 20 OF 70 SHEETS STA. 497+50.00 TO STA. 498+00.00

DATE	
BY	
NO.	
FINAL SURVEY NOTE BOOK NO.	
SURVEYED PLOTTED TEMPLATE AREAS CHECKED	

DATE	
BY	
NO.	
ORIGINAL SURVEY NOTE BOOK NO.	
SURVEYED PLOTTED TEMPLATE AREAS CHECKED	

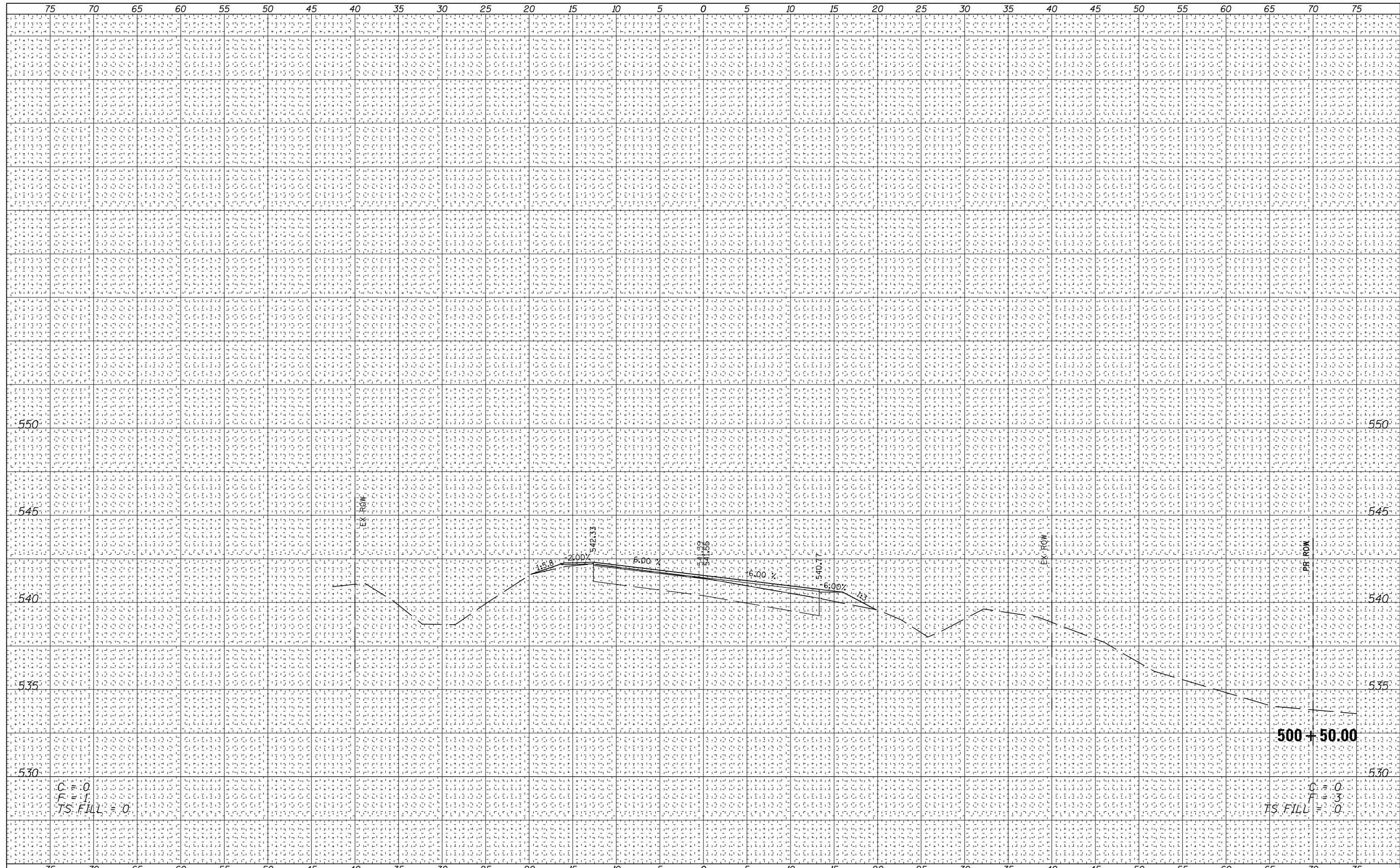


FILE NAME =	USER NAME = *USER*	DESIGNED -	REVISED -	<p align="center">STATE OF ILLINOIS DEPARTMENT OF TRANSPORTATION</p> <p align="center">FAP 717 (IL 10) CROSS SECTIONS</p>	F.A.P. R.T.E.	SECTION	COUNTY	TOTAL SHEETS	SHEET NO.
FILEL		DRAWN -	REVISED -		717	(102B-1,102CR,102BR-2)RS-5	LOGAN	218	111
Default		CHECKED -	REVISED -		CONTRACT NO. 72B82				
		DATE -	REVISED -		ILLINOIS FED. AID PROJECT				

SCALE: SHEET 21 OF 70 SHEETS STA. 498+50.00 TO STA. 499+00.00

DATE	
BY	
FINAL SURVEY NO.	
SURVEYED PLOTTED	
NOTE BOOK TEMPLATE	
AREAS CHECKED	

DATE	
BY	
ORIGINAL SURVEY NO.	
SURVEYED PLOTTED	
NOTE BOOK TEMPLATE	
AREAS CHECKED	



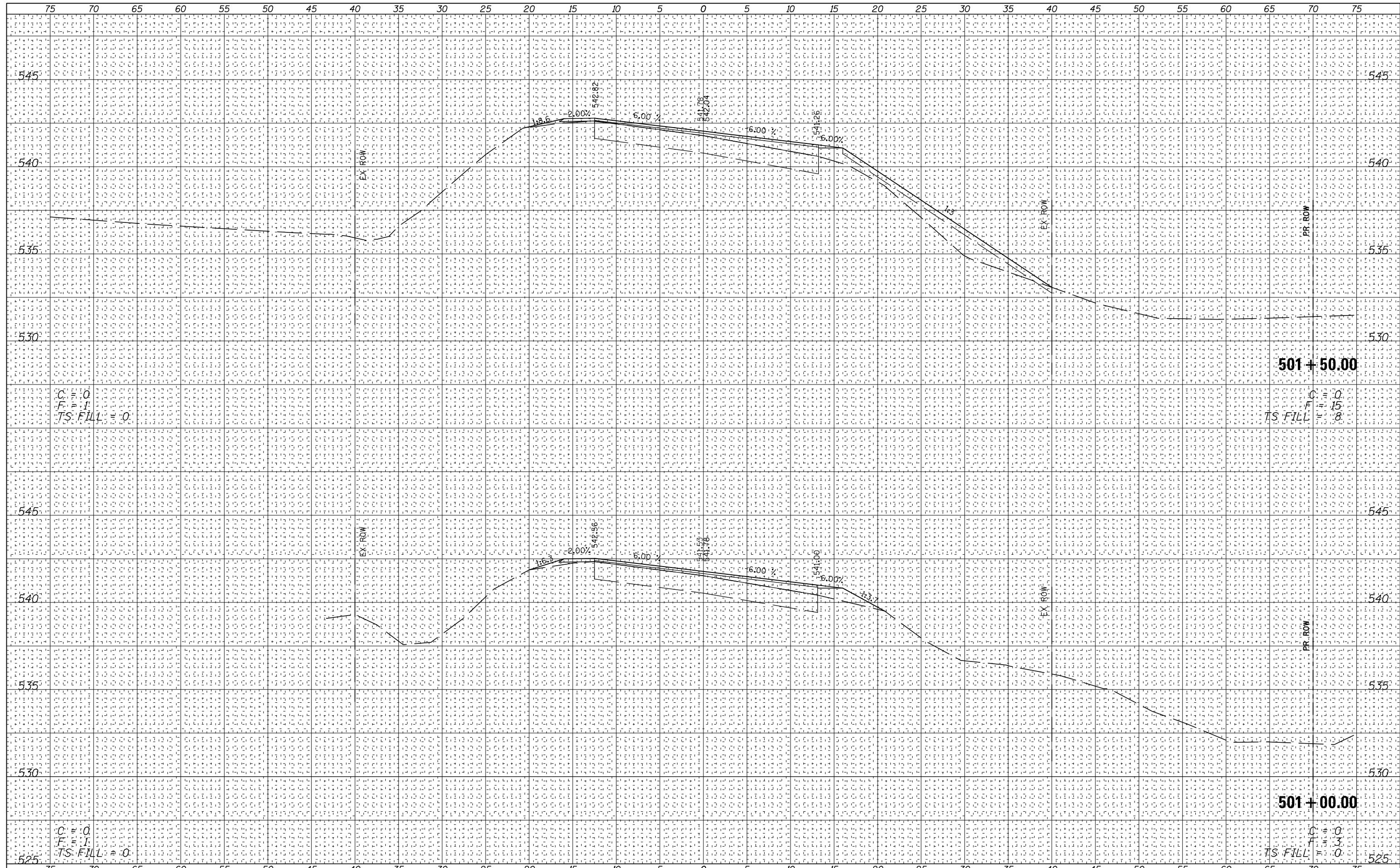
FILE NAME =	USER NAME = *USER*	DESIGNED -	REVISED -	<p align="center">STATE OF ILLINOIS DEPARTMENT OF TRANSPORTATION</p> <p align="center">FAP 717 (IL 10) CROSS SECTIONS</p> <p>SCALE: SHEET 23 OF 70 SHEETS STA. 500+50.00 TO STA. 500+50.00</p>	F.A.P. RTE.	SECTION	COUNTY	TOTAL SHEETS	SHEET NO.
FILEL		DRAWN -	REVISED -		717	(102B-1,102CR,102BR-2)RS-5	LOGAN	218	113
PLOT SCALE = *SCALE*		CHECKED -	REVISED -		CONTRACT NO. 72B82				
Default		DATE -	REVISED -		ILLINOIS FED. AID PROJECT				

C = 0
F = 1
TS FILL = 0

C = 0
F = 3
TS FILL = 0

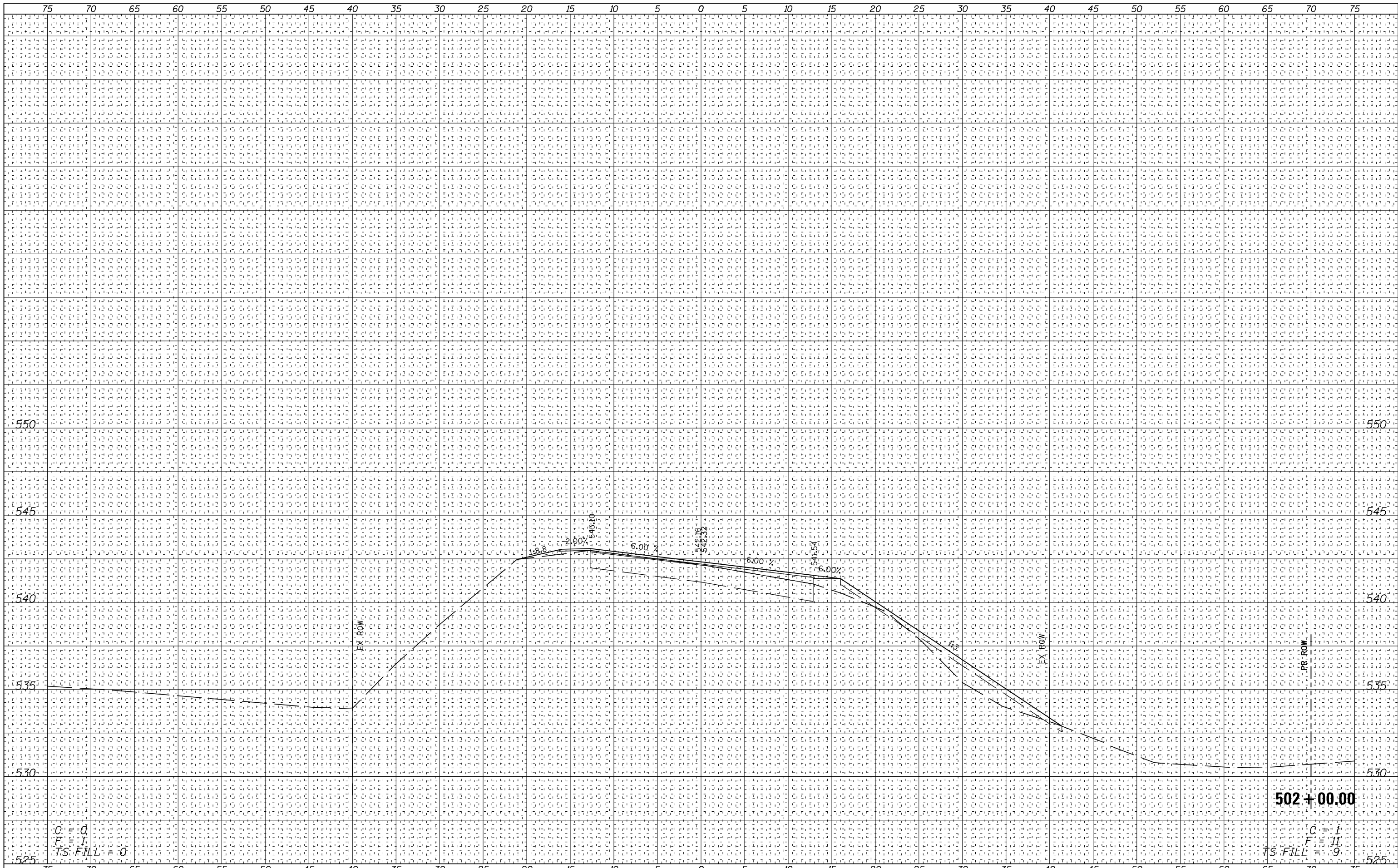
BY: _____ DATE: _____
 SURVEYED _____
 PLOTTED _____
 TEMPLATE _____
 NO. _____ AREAS CHECKED _____

BY: _____ DATE: _____
 SURVEYED _____
 PLOTTED _____
 TEMPLATE _____
 NO. _____ AREAS CHECKED _____



FILE NAME =	USER NAME = *USERS*	DESIGNED -	REVISED -	STATE OF ILLINOIS DEPARTMENT OF TRANSPORTATION	FAP 717 (IL 10) CROSS SECTIONS	F.A.P. RTE.	SECTION	COUNTY	TOTAL SHEETS	SHEET NO.	
FILEL		DRAWN -	REVISED -			717	(102B-1,102CR,102BR-2)RS-5	LOGAN	218	114	
PLOT SCALE = *SCALE*		CHECKED -	REVISED -			CONTRACT NO. 72B82					
Default		DATE -	REVISED -			ILLINOIS FED. AID PROJECT					

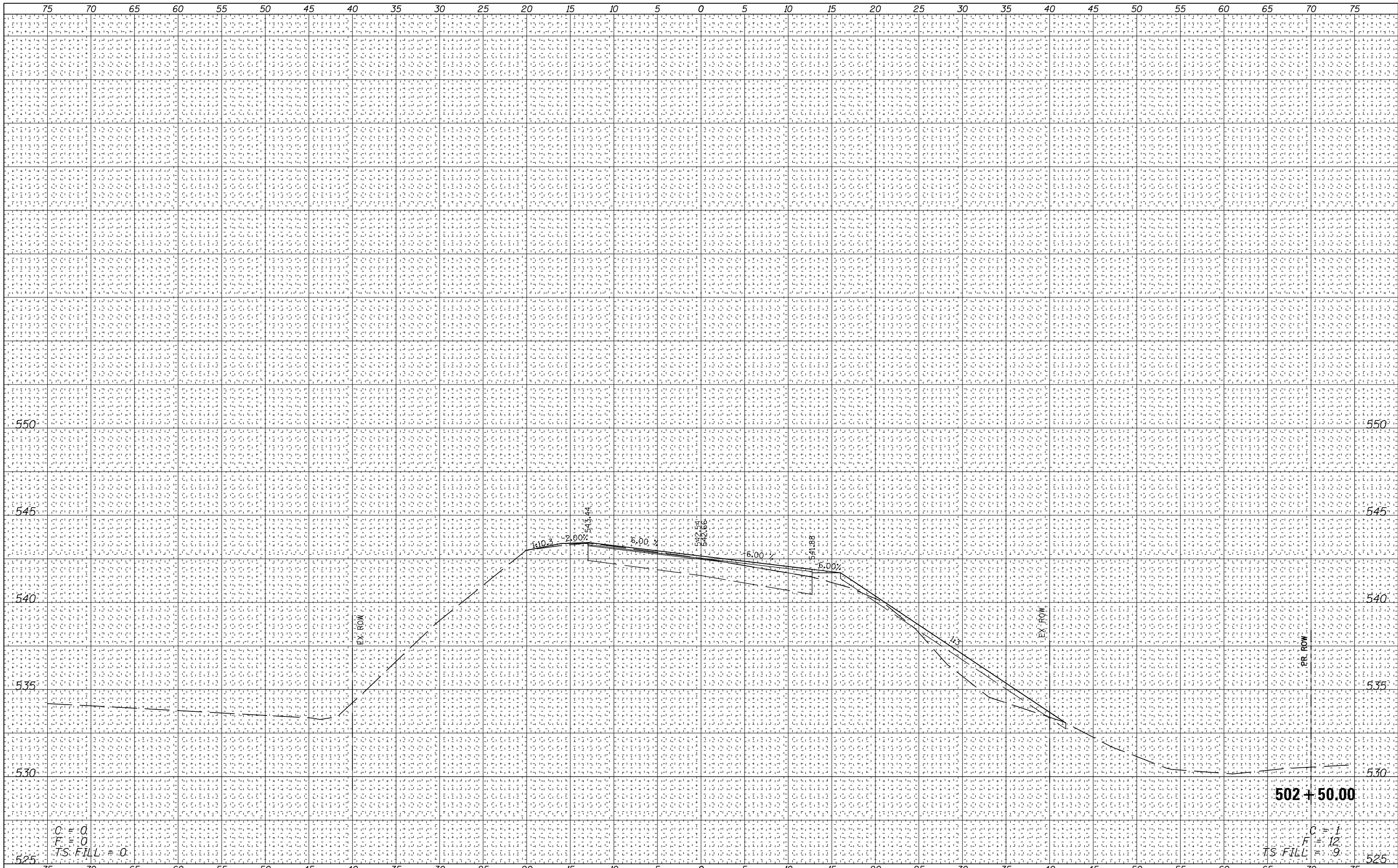
SCALE: SHEET 24 OF 70 SHEETS STA. 501+00.00 TO STA. 501+50.00



BY: _____ DATE: _____
 SURVEYED _____
 PLOTTED _____
 TEMPLATE _____
 NOTE BOOK _____
 AREAS CHECKED _____
 NO. _____

BY: _____ DATE: _____
 ORIGINAL SURVEY _____
 SURVEYED _____
 PLOTTED _____
 TEMPLATE _____
 NOTE BOOK _____
 AREAS CHECKED _____
 NO. _____

FILE NAME =	USER NAME = *USER*	DESIGNED -	REVISED -	<p align="center">STATE OF ILLINOIS DEPARTMENT OF TRANSPORTATION</p> <p align="center">FAP 717 (IL 10) CROSS SECTIONS</p> <p>SCALE: SHEET 25 OF 70 SHEETS STA. 502+00.00 TO STA. 502+00.00</p>	F.A.P. RTE.	SECTION	COUNTY	TOTAL SHEETS	SHEET NO.
FILEL		DRAWN -	REVISED -		717	(102B-1,102CR,102BR-2)RS-5	LOGAN	218	115
PLOT SCALE = *SCALE*		CHECKED -	REVISED -		CONTRACT NO. 72B82				
Default		DATE -	REVISED -		ILLINOIS FED. AID PROJECT				

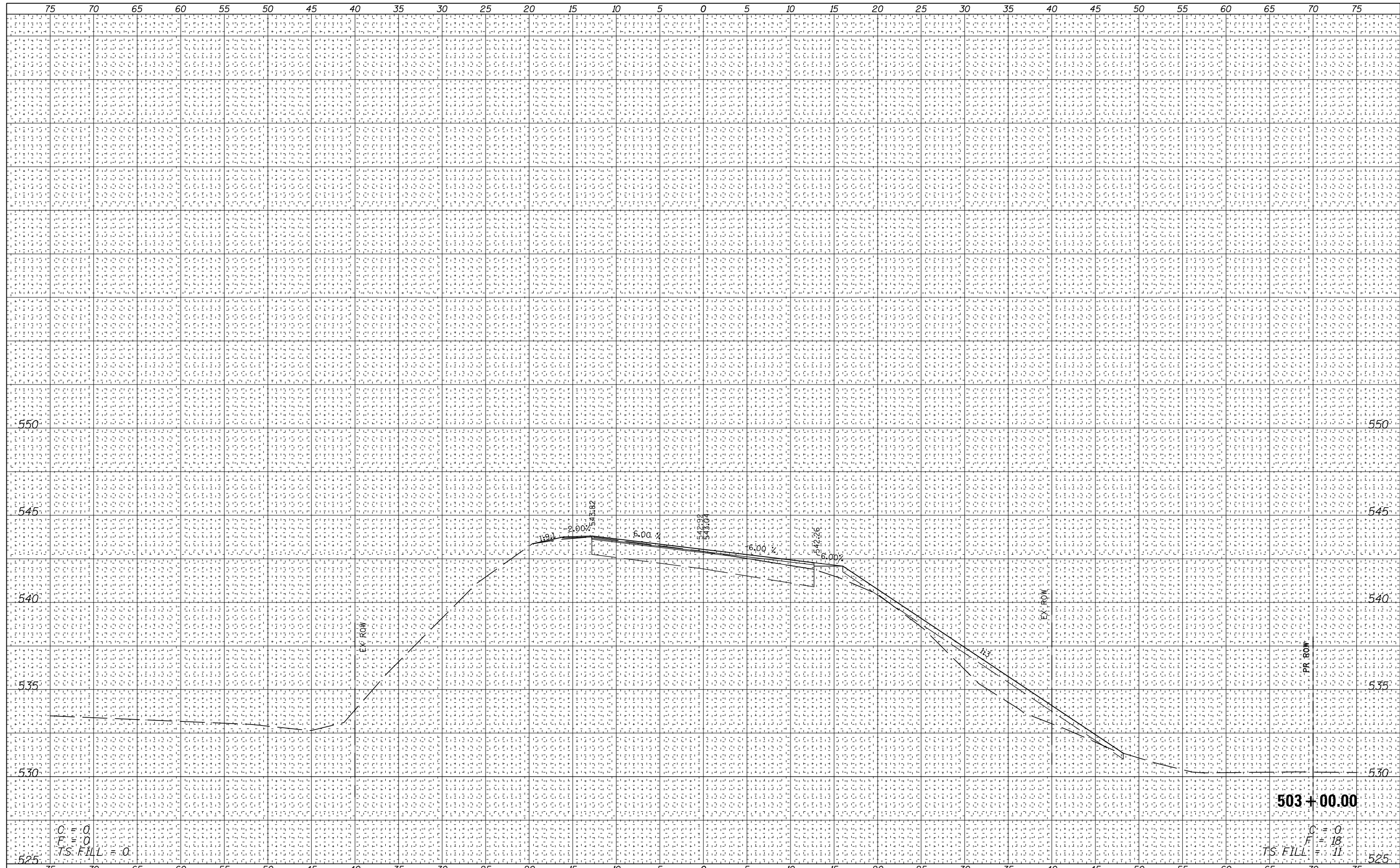


DATE	
BY	
FINAL SURVEY NO.	
SURVEYED PLOTTED TEMPLATE AREAS CHECKED	
NOTE BOOK AREAS CHECKED	

DATE	
BY	
ORIGINAL SURVEY NO.	
SURVEYED PLOTTED TEMPLATE AREAS CHECKED	
NOTE BOOK AREAS CHECKED	

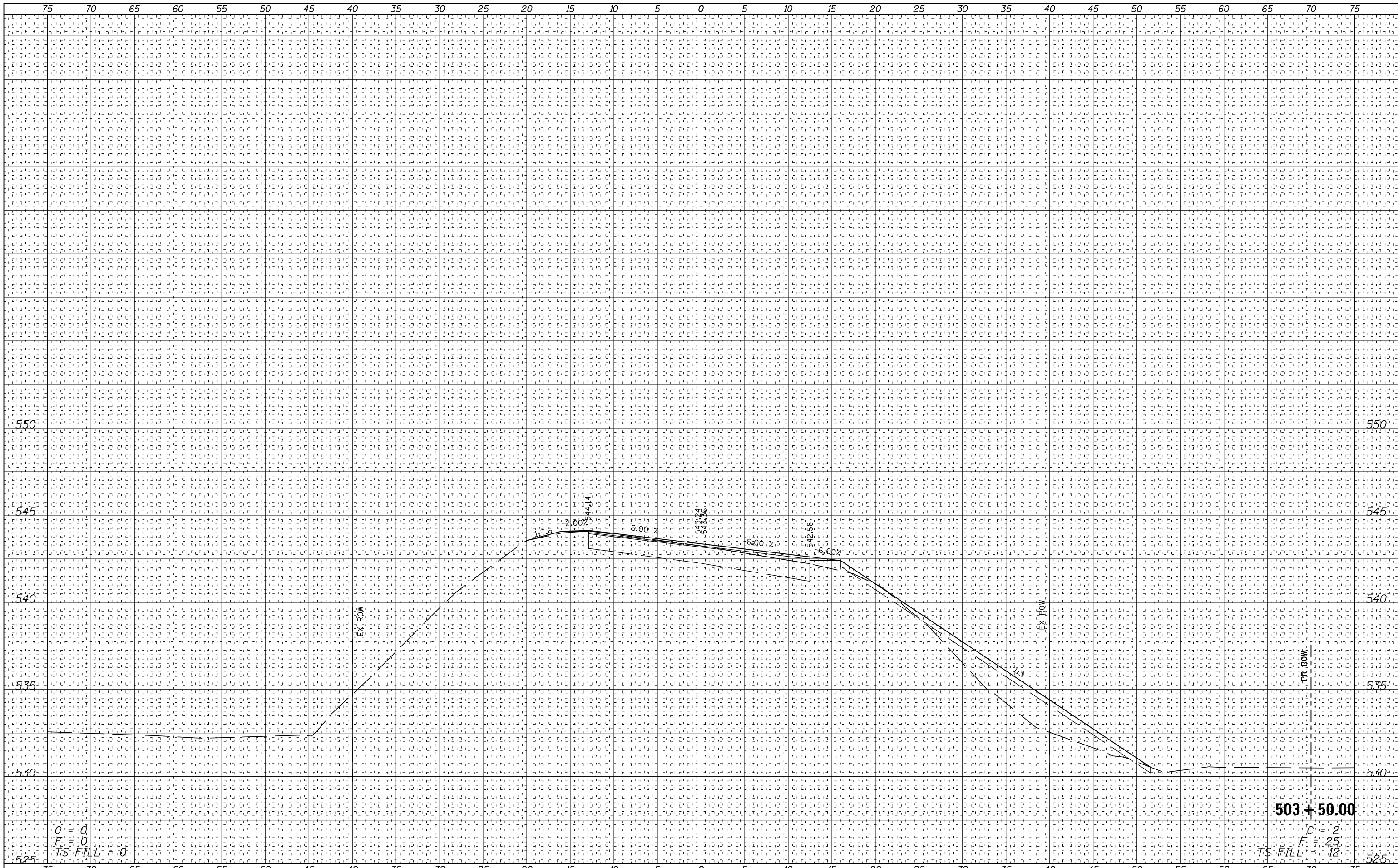
DATE	
BY	
FINAL SURVEY NO.	
SURVEYED PLOTTED	
NOTE BOOK	
TEMPLATE AREAS CHECKED	

DATE	
BY	
ORIGINAL SURVEY NO.	
SURVEYED PLOTTED	
NOTE BOOK	
TEMPLATE AREAS CHECKED	



FILE NAME =	USER NAME = *USER*	DESIGNED -	REVISED -	<p align="center">STATE OF ILLINOIS DEPARTMENT OF TRANSPORTATION</p> <p align="center">FAP 717 (IL 10) CROSS SECTIONS</p>	F.A.P. RTE.	SECTION	COUNTY	TOTAL SHEETS	SHEET NO.
FILEL		DRAWN -	REVISED -		717	(102B-1,102CR,102BR-2)RS-5	LOGAN	218	117
PLOT SCALE = *SCALE*		CHECKED -	REVISED -		CONTRACT NO. 72B82				
Default		DATE -	REVISED -		ILLINOIS FED. AID PROJECT				

SCALE: SHEET 27 OF 70 SHEETS STA. 503+00.00 TO STA. 503+00.00

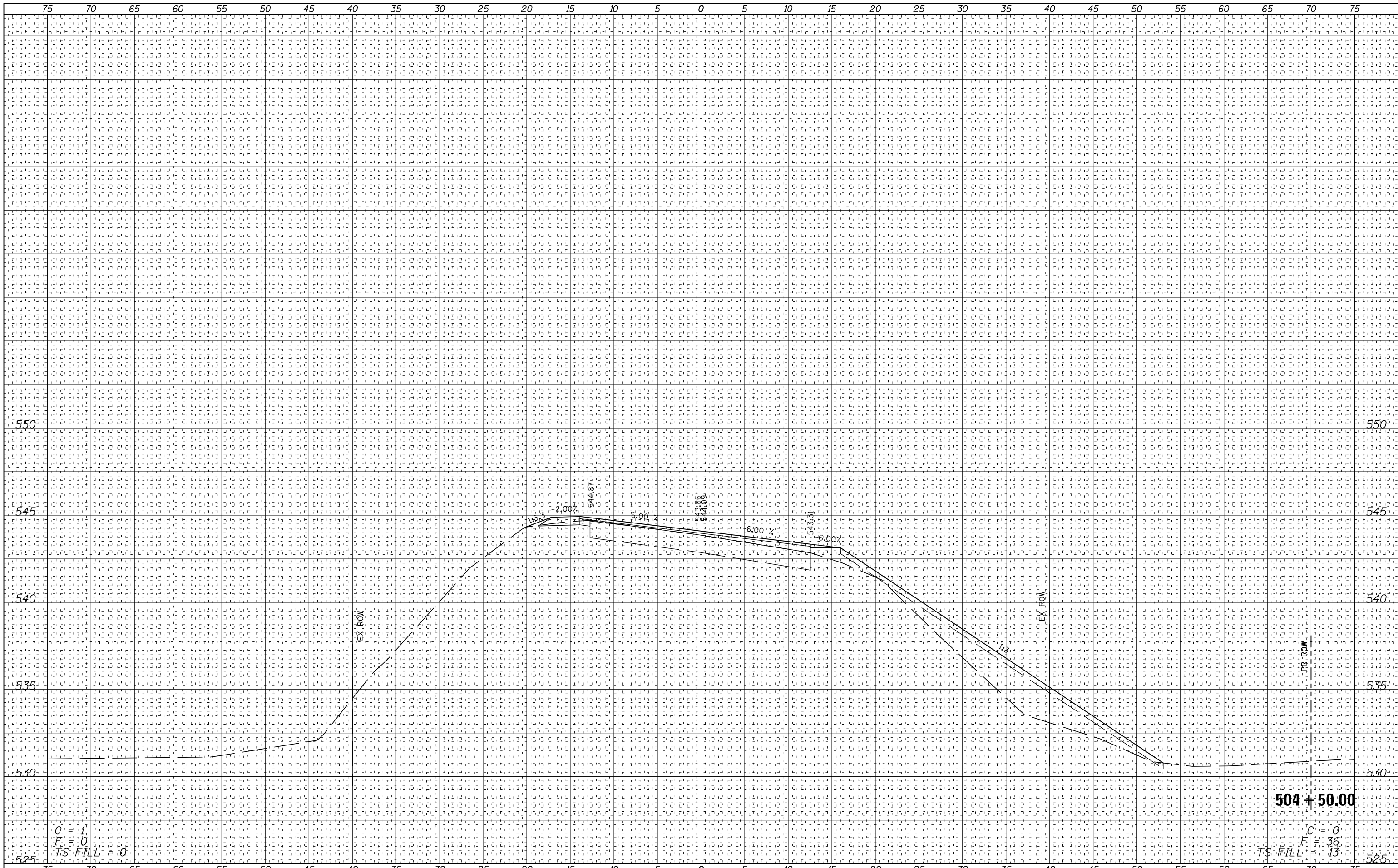


DATE: _____
 BY: _____
 SURVEYED: _____
 PLOTTED: _____
 TEMPLATE: _____
 AREAS CHECKED: _____
 NO. _____

DATE: _____
 BY: _____
 ORIGINAL SURVEY: _____
 PLOTTED: _____
 TEMPLATE: _____
 AREAS CHECKED: _____
 NO. _____

FILE NAME =	USER NAME = *USERS*	DESIGNED -	REVISED -	STATE OF ILLINOIS DEPARTMENT OF TRANSPORTATION	FAP 717 (IL 10) CROSS SECTIONS	F.A.P. RTE.	SECTION	COUNTY	TOTAL SHEETS	SHEET NO.	
FILEL		DRAWN -	REVISED -			717	(102B-1,102CR,102BR-2)RS-5	LOGAN	218	118	
PLOT SCALE = *SCALE*		CHECKED -	REVISED -			CONTRACT NO. 72B82					
Default		DATE -	REVISED -			ILLINOIS FED. AID PROJECT					

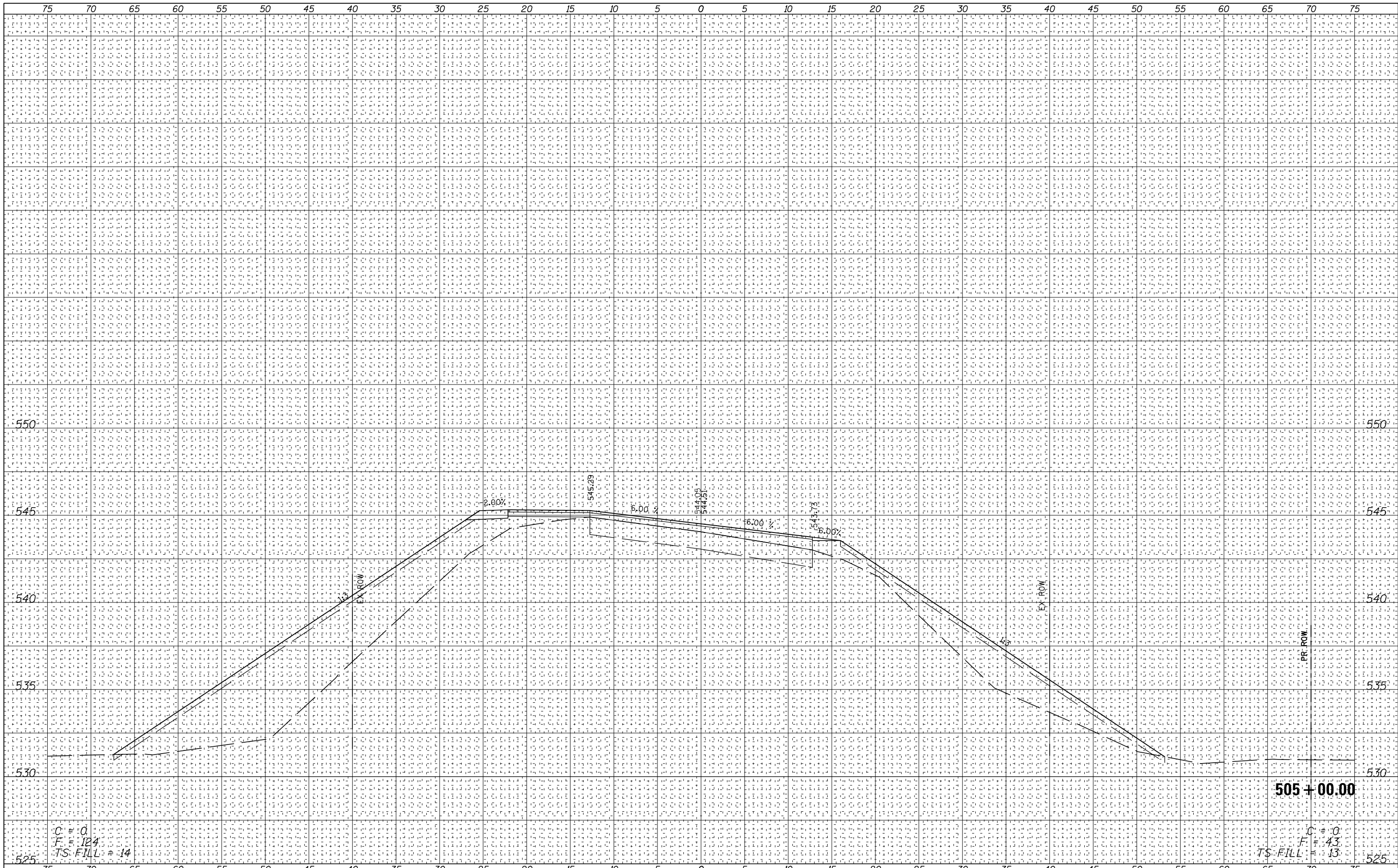
SCALE: SHEET 28 OF 70 SHEETS STA. 503+50.00 TO STA. 503+50.00



DATE	
BY	
FINAL SURVEY NO.	
SURVEYED PLOTTED	
NOTE BOOK TEMPLATE	
AREAS CHECKED	

DATE	
BY	
ORIGINAL SURVEY NO.	
SURVEYED PLOTTED	
NOTE BOOK TEMPLATE	
AREAS CHECKED	

FILE NAME =	USER NAME = *USER*	DESIGNED -	REVISED -	<p align="center">STATE OF ILLINOIS DEPARTMENT OF TRANSPORTATION</p> <p align="center">FAP 717 (IL 10) CROSS SECTIONS</p>	F.A.P. RTE.	SECTION	COUNTY	TOTAL SHEETS	SHEET NO.
FILEL		DRAWN -	REVISED -		717	(102B-1,102CR,102BR-2)RS-5	LOGAN	218	120
PLOT SCALE = *SCALE*		CHECKED -	REVISED -		CONTRACT NO. 72B82				
Default		DATE -	REVISED -		SCALE:	SHEET 30	OF 70 SHEETS	STA. 504+50.00	TO STA. 504+50.00

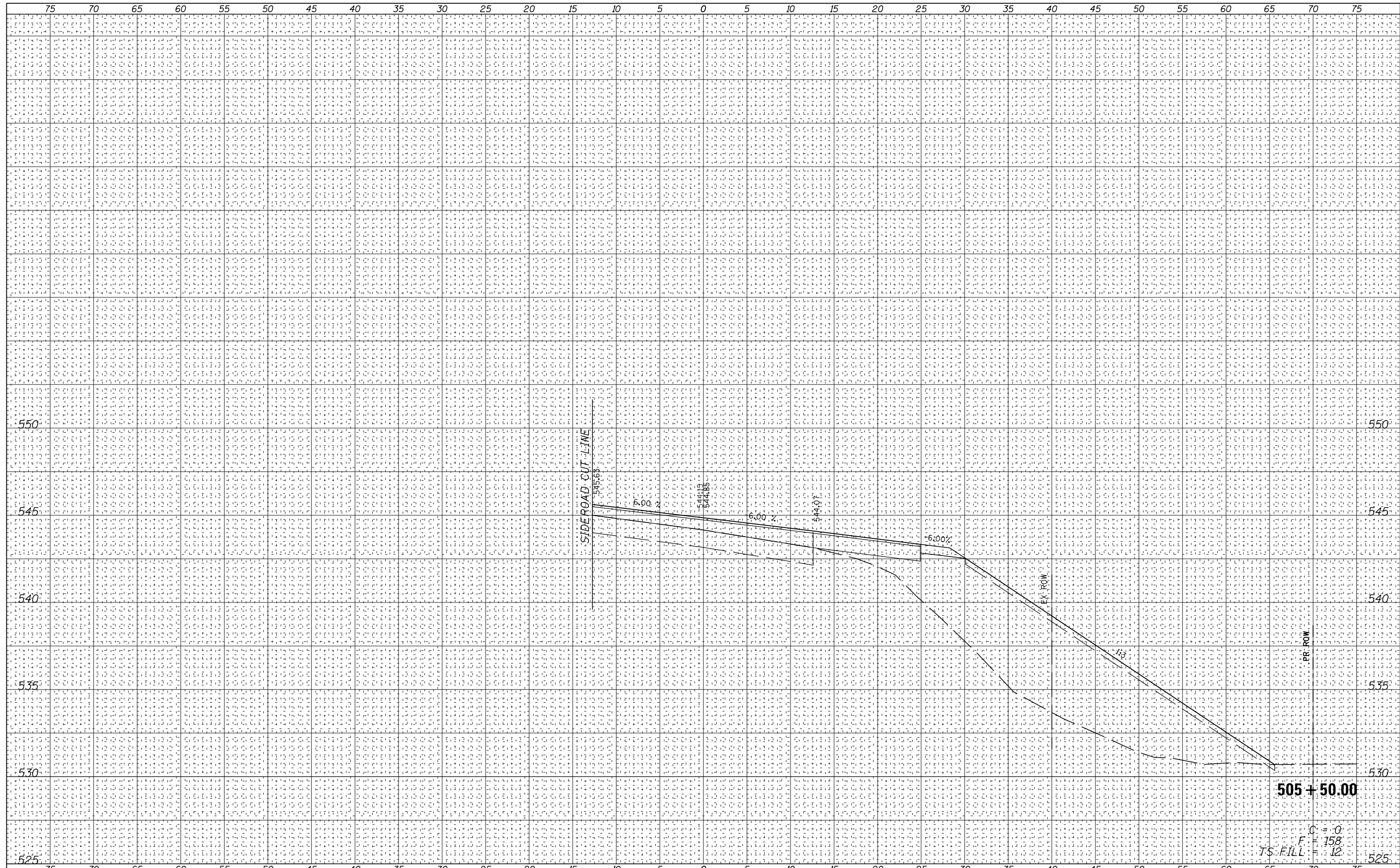


DATE	
BY	
FINAL SURVEY NO.	
SURVEYED PLOTTED TEMPLATE AREAS CHECKED	
NOTE BOOK AREAS CHECKED	

DATE	
BY	
ORIGINAL SURVEY NO.	
SURVEYED PLOTTED TEMPLATE AREAS CHECKED	
NOTE BOOK AREAS CHECKED	

DATE	
BY	
FINAL SURVEY NO.	
SURVEYED PLOTTED	
NOTE BOOK TEMPLATE	
AREAS AREAS CHECKED	

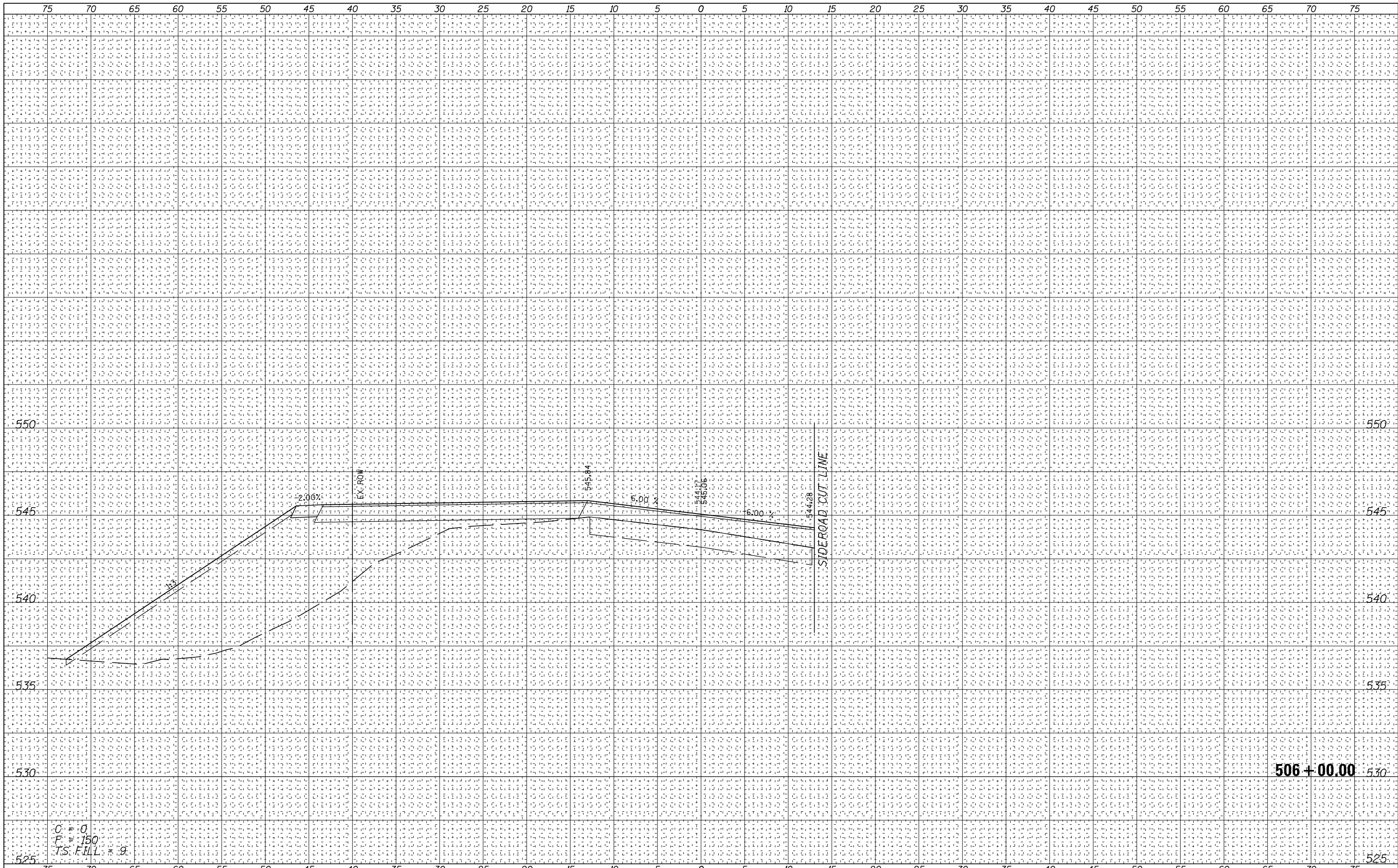
DATE	
BY	
ORIGINAL SURVEY NO.	
SURVEYED PLOTTED	
NOTE BOOK TEMPLATE	
AREAS AREAS CHECKED	



FILE NAME =	USER NAME = *USER*	DESIGNED -	REVISED -	<p align="center">STATE OF ILLINOIS DEPARTMENT OF TRANSPORTATION</p> <p align="center">FAP 717 (IL 10) CROSS SECTIONS</p>	F.A.P. RTE.	SECTION	COUNTY	TOTAL SHEETS	SHEET NO.
FILEL		DRAWN -	REVISED -		717	(102B-1,102CR,102BR-2)RS-5	LOGAN	218	122
Default		CHECKED -	REVISED -		CONTRACT NO. 72B82				
		DATE -	REVISED -		SCALE:	SHEET 32 OF 70 SHEETS		STA. 505+50.00 TO STA. 505+50.00	

$C = 0$
 $F = 158$
 $TS = FILL = 12$

505 + 50.00

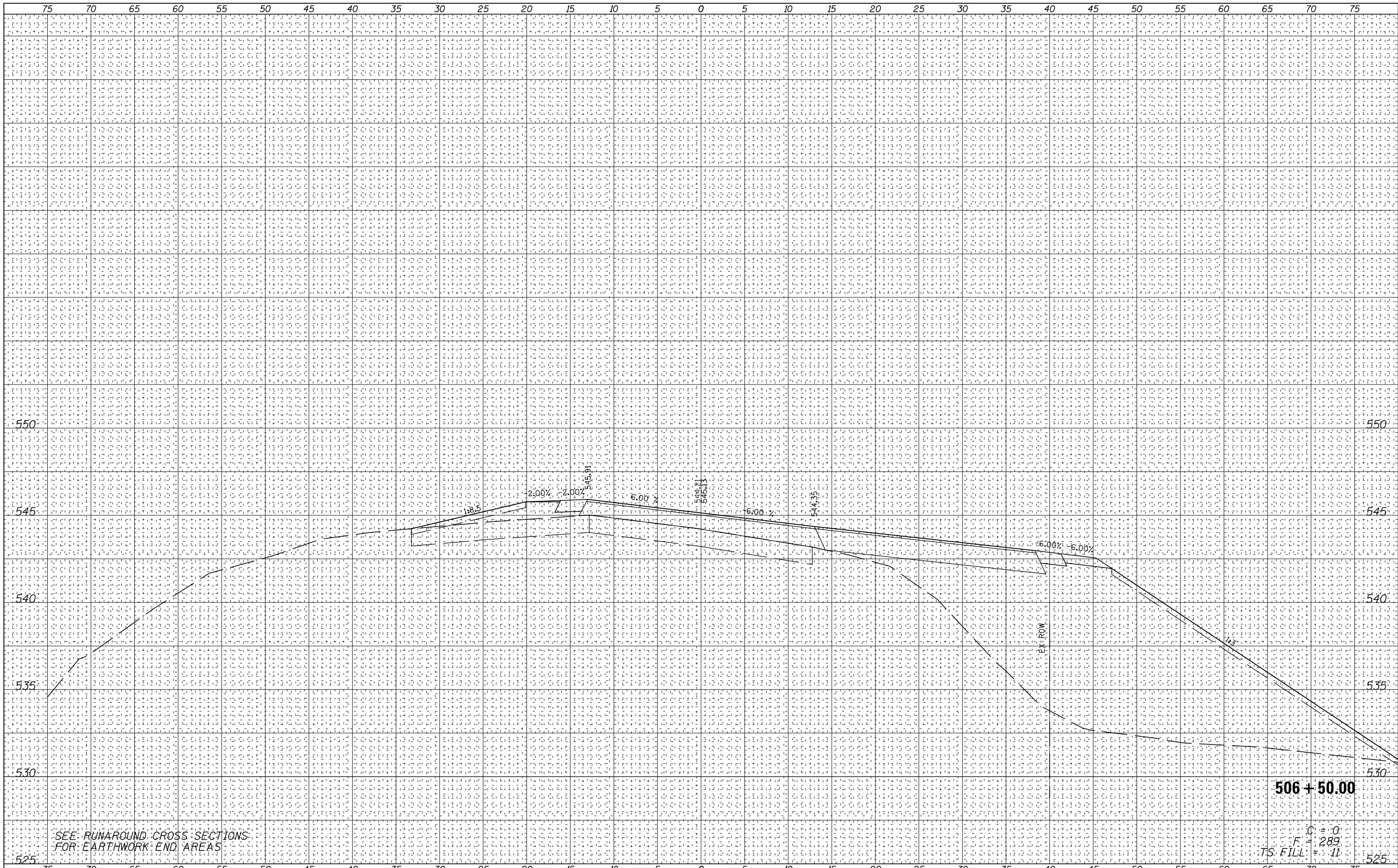


DATE	
BY	
NO.	
ORIGINAL SURVEY NOTE BOOK NO.	
SURVEYED PLOTTED TEMPLATE AREAS CHECKED	

DATE	
BY	
NO.	
ORIGINAL SURVEY NOTE BOOK NO.	
SURVEYED PLOTTED TEMPLATE AREAS CHECKED	

FILE NAME =	USER NAME = *USER*	DESIGNED -	REVISED -	<p align="center">STATE OF ILLINOIS DEPARTMENT OF TRANSPORTATION</p> <p align="center">FAP 717 (IL 10) CROSS SECTIONS</p>	F.A.P. RTE.	SECTION	COUNTY	TOTAL SHEETS	SHEET NO.
FILEL		DRAWN -	REVISED -		717	(102B-1,102CR,102BR-2)RS-5	LOGAN	218	123
PLOT SCALE = *SCALE*		CHECKED -	REVISED -		CONTRACT NO. 72B82				
PLOT DATE = *DATE*		DATE -	REVISED -		ILLINOIS FED. AID PROJECT				

SCALE: SHEET 33 OF 70 SHEETS STA. 506+00.00 TO STA. 506+00.00



DATE _____
 BY _____
 SURVEYED _____
 PLOTTED _____
 TEMPLATE _____
 NOTE BOOK _____
 AREAS CHECKED _____
 NO. _____

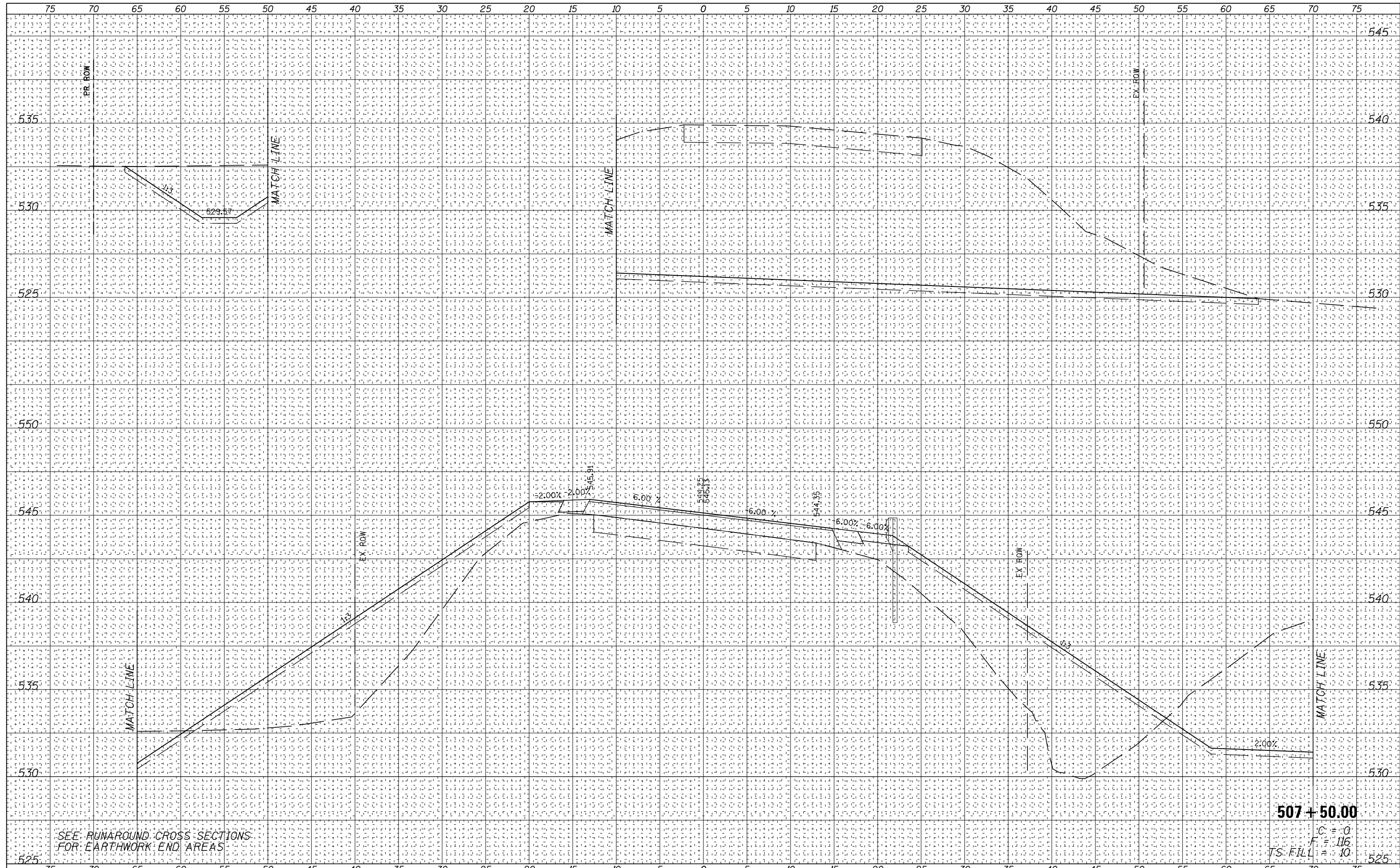
DATE _____
 BY _____
 SURVEYED _____
 PLOTTED _____
 TEMPLATE _____
 NOTE BOOK _____
 AREAS CHECKED _____
 NO. _____

SEE RUNAROUND CROSS SECTIONS FOR EARTHWORK END AREAS

C = 0
 F = 289
 TS: FILL = 11

BY: _____ DATE: _____
 ORIGINAL SURVEY NO. _____
 SURVEYED PLOTTED TEMPLATE AREAS CHECKED

BY: _____ DATE: _____
 ORIGINAL SURVEY NO. _____
 SURVEYED PLOTTED TEMPLATE AREAS CHECKED

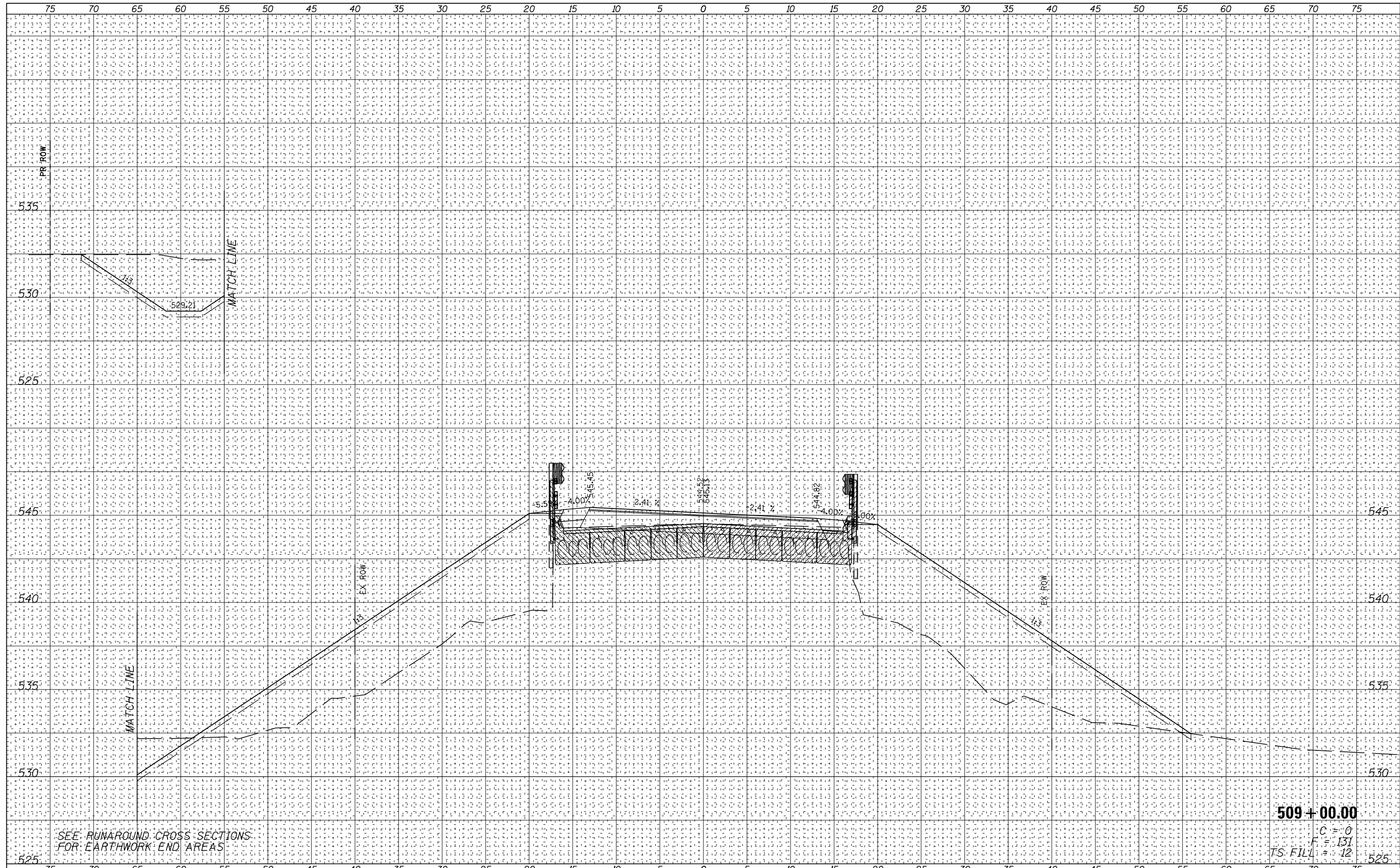


FILE NAME =	USER NAME = *USER*	DESIGNED -	REVISED -	STATE OF ILLINOIS DEPARTMENT OF TRANSPORTATION	FAP 717 (IL 10) CROSS SECTIONS	F.A.P. RTE.	SECTION	COUNTY	TOTAL SHEETS	SHEET NO.	
FILEL		DRAWN -	REVISED -			717	(102B-1,102CR,102BR-2)RS-5	LOGAN	218	126	
PLOT SCALE = *SCALE*		CHECKED -	REVISED -			CONTRACT NO. 72B82					
Default		DATE -	REVISED -			ILLINOIS FED. AID PROJECT					

SCALE: SHEET 36 OF 70 SHEETS STA. 507+50.00 TO STA. 507+50.00

DATE _____
 BY _____
 SURVEYED _____
 PLOTTED _____
 TEMPLATE _____
 NOTE BOOK _____
 AREAS CHECKED _____
 NO. _____

DATE _____
 BY _____
 ORIGINAL SURVEY _____
 SURVEYED _____
 PLOTTED _____
 TEMPLATE _____
 NOTE BOOK _____
 AREAS CHECKED _____
 NO. _____



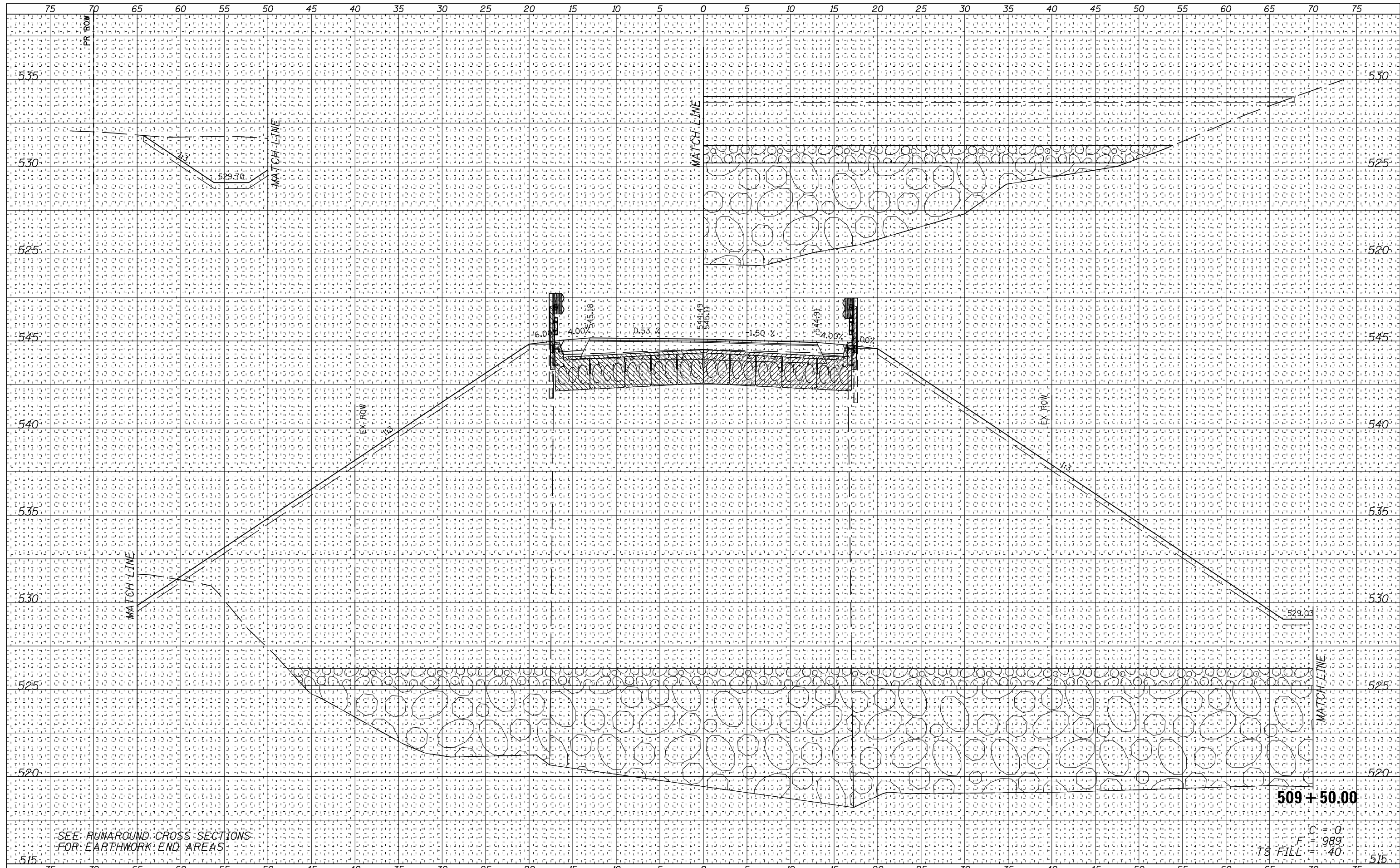
SEE RUNAROUND CROSS SECTIONS FOR EARTHWORK END AREAS

509+00.00

TS: FILL
 C = 0
 F = 131
 = 12

BY: _____ DATE: _____
 SURVEYED _____
 PLOTTED _____
 TEMPLATE _____
 NOTE BOOK _____
 AREAS CHECKED _____
 NO. _____

BY: _____ DATE: _____
 SURVEYED _____
 PLOTTED _____
 TEMPLATE _____
 NOTE BOOK _____
 AREAS CHECKED _____
 NO. _____

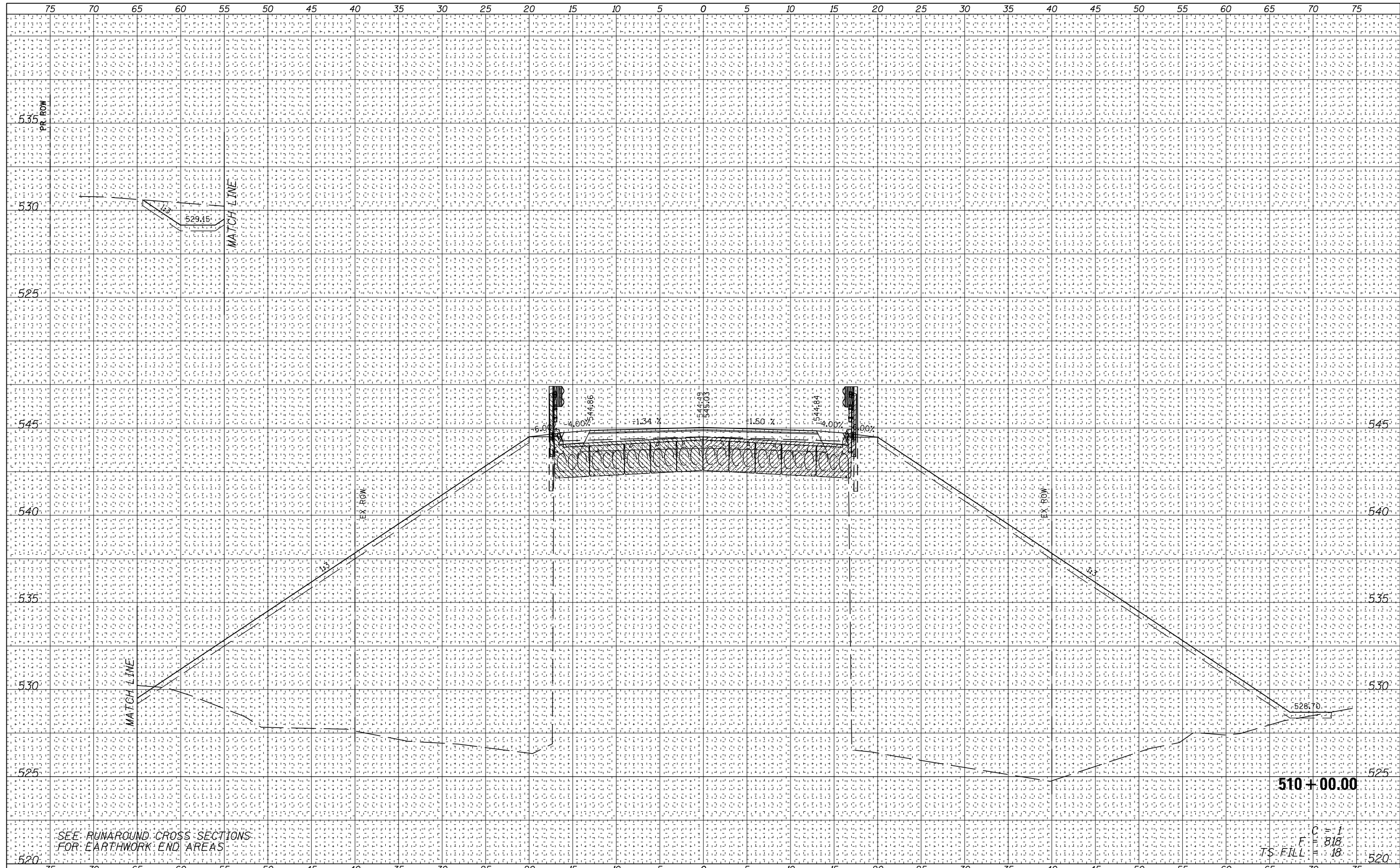


FILE NAME =	USER NAME = \$USER\$	DESIGNED -	REVISED -	STATE OF ILLINOIS DEPARTMENT OF TRANSPORTATION	FAP 717 (IL 10) CROSS SECTIONS	F.A.P. RTE.	SECTION	COUNTY	TOTAL SHEETS	SHEET NO.	
*FILEL\$		DRAWN -	REVISED -			717	(102B-1,102CR,102BR-2)RS-5	LOGAN	218	130	
Default		CHECKED -	REVISED -			CONTRACT NO. 72B82					
		DATE -	REVISED -			ILLINOIS FED. AID PROJECT					

SCALE: SHEET 40 OF 70 SHEETS STA. 509+50.00 TO STA. 509+50.00

BY: _____ DATE: _____
 SURVEYED _____
 PLOTTED _____
 TEMPLATE _____
 NOTE BOOK _____
 AREAS CHECKED _____
 NO. _____

BY: _____ DATE: _____
 SURVEYED _____
 PLOTTED _____
 TEMPLATE _____
 NOTE BOOK _____
 AREAS CHECKED _____
 NO. _____

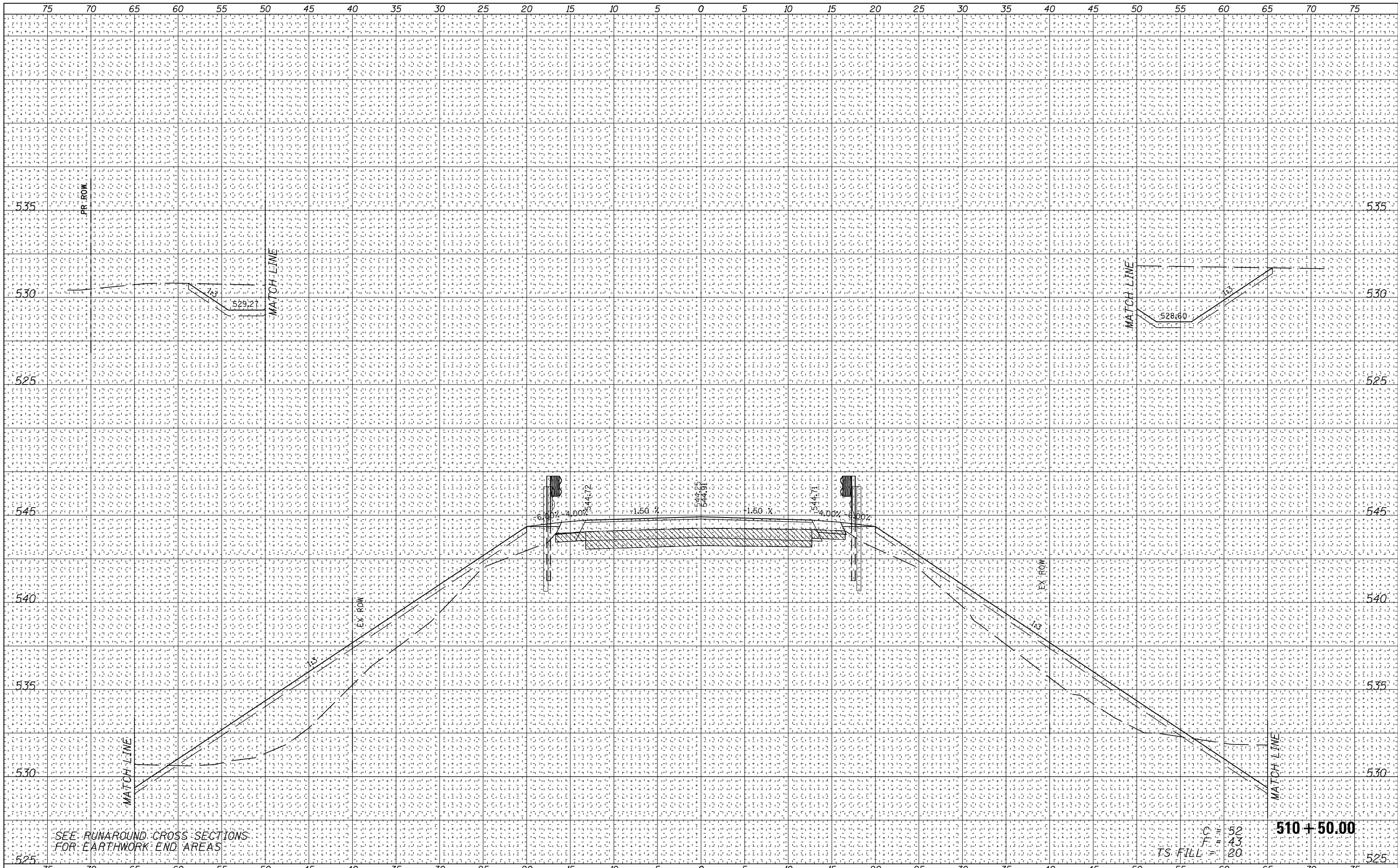


SEE RUNAROUND CROSS SECTIONS
 FOR EARTHWORK END AREAS

510+00.00

TS-FILL
 $C = 1$
 $F = 818$
 $= 18$

FILE NAME =	USER NAME = *USER*	DESIGNED -	REVISED -	STATE OF ILLINOIS DEPARTMENT OF TRANSPORTATION	FAP 717 (IL 10) CROSS SECTIONS	F.A.P. RTE.	SECTION	COUNTY	TOTAL SHEETS	SHEET NO.
FILEL		DRAWN -	REVISED -			717	(102B-1,102CR,102BR-2)RS-5	LOGAN	218	132
Default		CHECKED -	REVISED -			CONTRACT NO. 72B82			ILLINOIS FED. AID PROJECT	
		DATE -	REVISED -			SCALE:	SHEET 42	OF 70 SHEETS	STA. 510+00.00	TO STA. 510+00.00



BY: _____ DATE: _____
 SURVEYED _____
 PLOTTED _____
 TEMPLATE _____
 NOTE BOOK _____
 AREAS CHECKED _____
 NO. _____

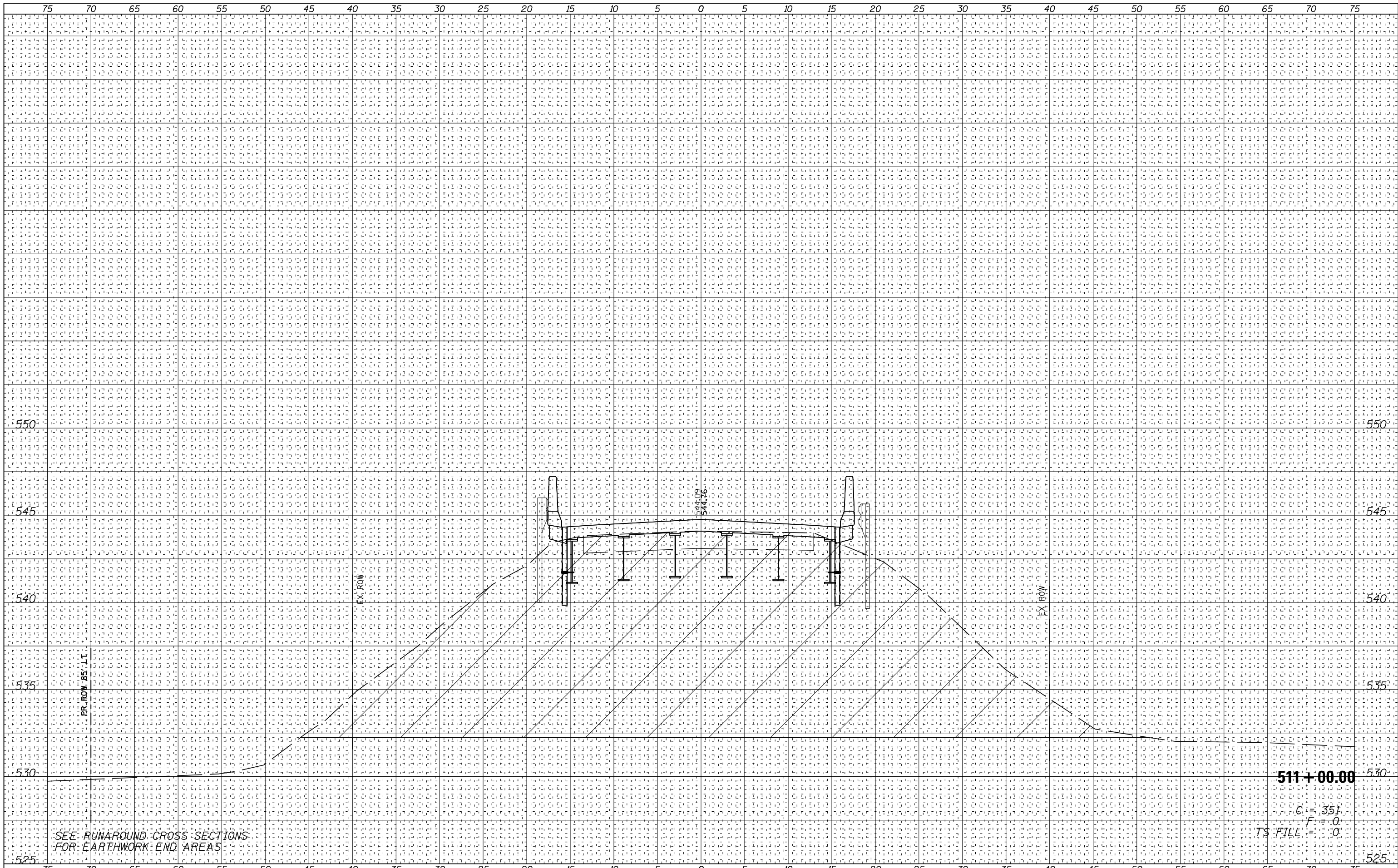
BY: _____ DATE: _____
 SURVEYED _____
 PLOTTED _____
 TEMPLATE _____
 NOTE BOOK _____
 AREAS CHECKED _____
 NO. _____

FILE NAME =	USER NAME = *USER*	DESIGNED -	REVISED -	STATE OF ILLINOIS DEPARTMENT OF TRANSPORTATION	FAP 717 (IL 10) CROSS SECTIONS	F.A.P. RTE.	SECTION	COUNTY	TOTAL SHEETS	SHEET NO.	
FILEL		DRAWN -	REVISED -			717	(102B-1,102CR,102BR-2)RS-5	LOGAN	218	133	
PLOT SCALE = *SCALE*		CHECKED -	REVISED -			CONTRACT NO. 72B82					
Default		DATE -	REVISED -			ILLINOIS FED. AID PROJECT					

SCALE: SHEET 43 OF 70 SHEETS STA. 510+50.00 TO STA. 510+50.00

C = 52
 F = 43
 TS FILL = 20

510 + 50.00



DATE _____
 BY _____
 SURVEYED _____
 PLOTTED _____
 TEMPLATE _____
 NOTE BOOK _____
 AREAS CHECKED _____
 NO. _____

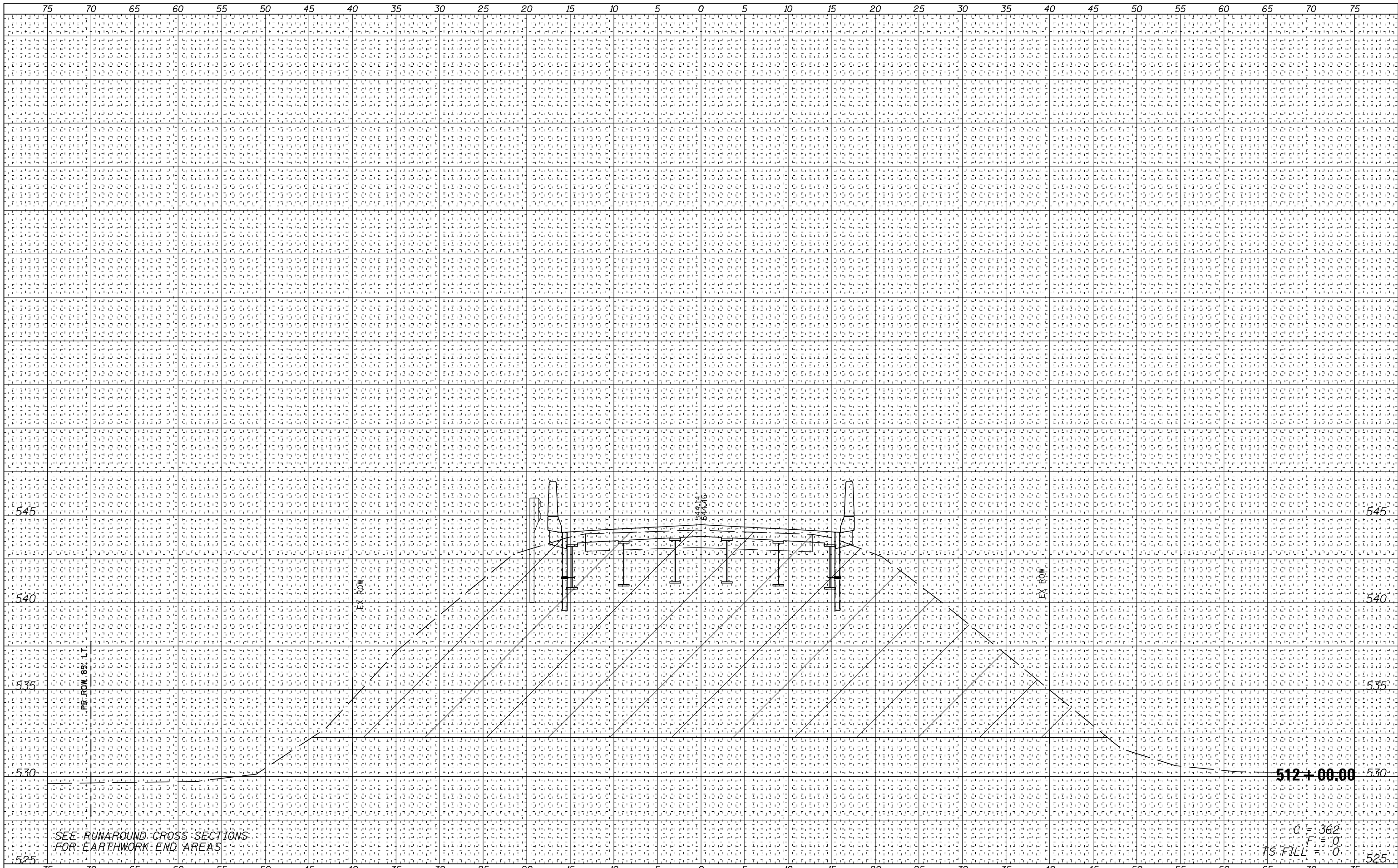
DATE _____
 BY _____
 ORIGINAL SURVEY _____
 PLOTTED _____
 TEMPLATE _____
 AREAS CHECKED _____
 NO. _____

SEE RUNAROUND CROSS SECTIONS FOR EARTHWORK END AREAS

511+00.00

C.F. = 35%
 TS FILL = 0

FILE NAME =	USER NAME = \$USER\$	DESIGNED -	REVISED -	STATE OF ILLINOIS DEPARTMENT OF TRANSPORTATION	FAP 717 (IL 10) CROSS SECTIONS	F.A.P. RTE.	SECTION	COUNTY	TOTAL SHEETS	SHEET NO.	
*FILEL\$		DRAWN -	REVISED -			717	(102B-1,102CR,102BR-2)RS-5	LOGAN	218	134	
Default		CHECKED -	REVISED -			CONTRACT NO. 72B82		ILLINOIS FED. AID PROJECT			
		DATE -	REVISED -			SCALE:	SHEET 44 OF 70 SHEETS	STA. 511+00.00 TO STA. 511+00.00			



DATE	BY
SURVEYED	PLOTTED
NOTE BOOK	TEMPLATE
AREAS CHECKED	AREAS CHECKED

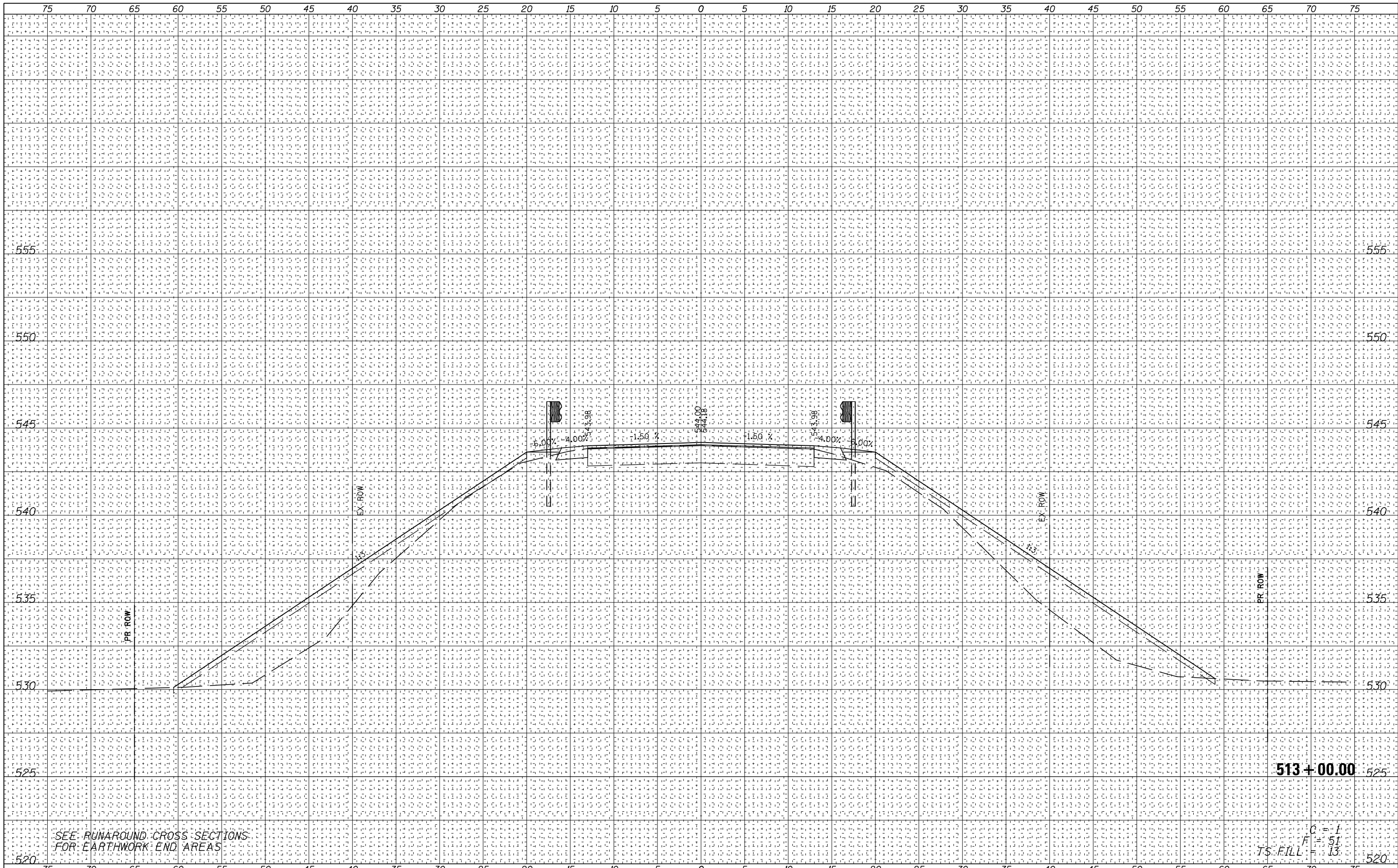
DATE	BY
ORIGINAL SURVEY	PLOTTED
NOTE BOOK	TEMPLATE
AREAS CHECKED	AREAS CHECKED

SEE RUNAROUND CROSS SECTIONS FOR EARTHWORK END AREAS

C = 362
F = 0
TS FILL = 0

FILE NAME =	USER NAME = #USER#	DESIGNED -	REVISED -	<p align="center">STATE OF ILLINOIS DEPARTMENT OF TRANSPORTATION</p> <p align="center">FAP 717 (IL 10) CROSS SECTIONS</p>	F.A.P. RTE.	SECTION	COUNTY	TOTAL SHEETS	SHEET NO.
#FILE#		DRAWN -	REVISED -		717	(102B-1,102CR,102BR-2)RS-5	LOGAN	218	136
Default		CHECKED -	REVISED -		CONTRACT NO. 72B82				
		DATE -	REVISED -		ILLINOIS FED. AID PROJECT				

SCALE: SHEET 46 OF 70 SHEETS STA. 512+00.00 TO STA. 512+00.00



DATE	
BY	
NO.	
ORIGINAL SURVEY NOTE BOOK NO.	
SURVEYED PLOTTED TEMPLATE AREAS CHECKED	

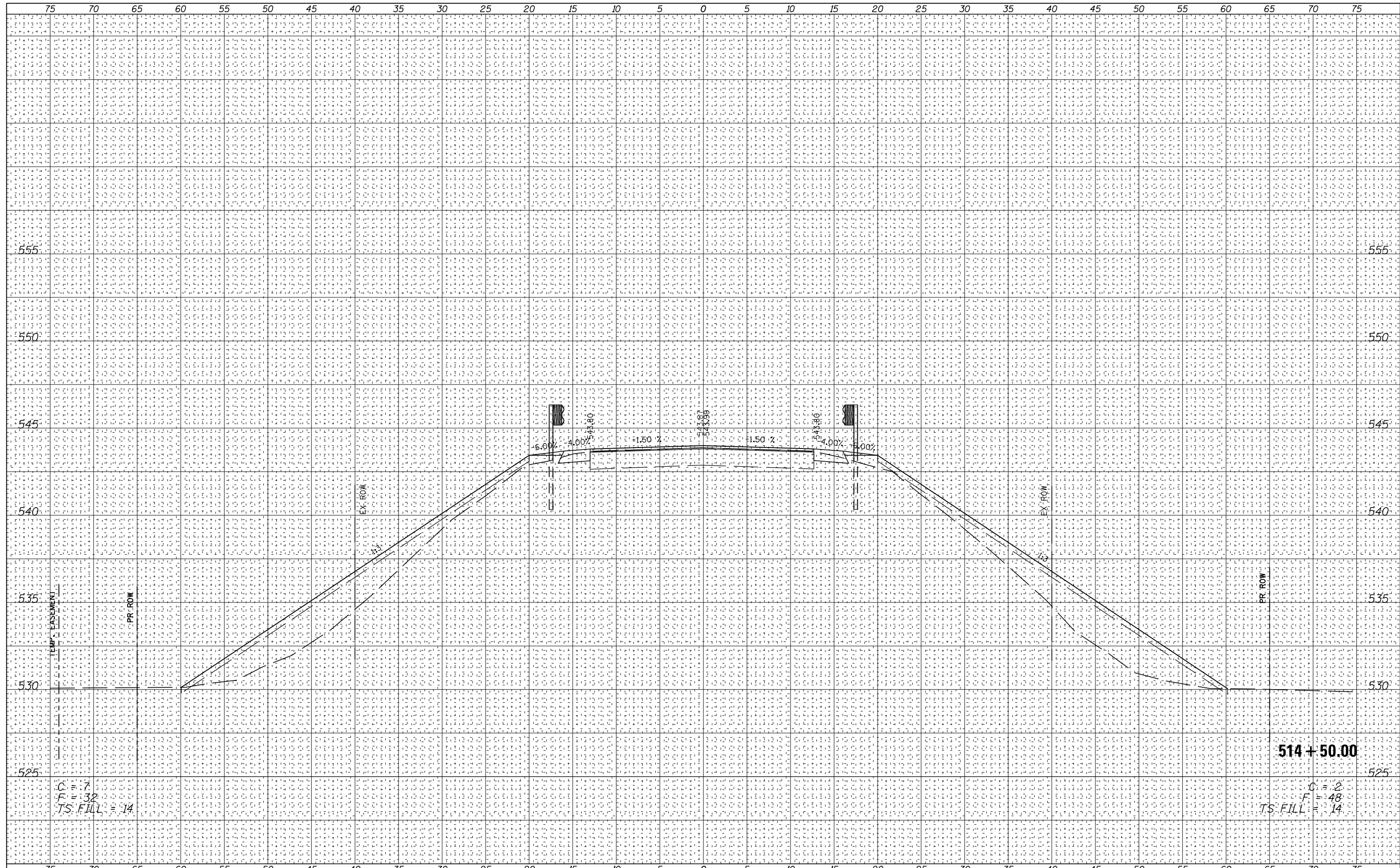
DATE	
BY	
NO.	
ORIGINAL SURVEY NOTE BOOK NO.	
SURVEYED PLOTTED TEMPLATE AREAS CHECKED	

FILE NAME =	USER NAME = *USER*	DESIGNED -	REVISED -	<p align="center">STATE OF ILLINOIS DEPARTMENT OF TRANSPORTATION</p> <p align="center">FAP 717 (IL 10) CROSS SECTIONS</p>	F.A.P. RTE.	SECTION	COUNTY	TOTAL SHEETS	SHEET NO.
FILEL		DRAWN -	REVISED -		717	(102B-1,102CR,102BR-2)RS-5	LOGAN	218	138
Default		CHECKED -	REVISED -		CONTRACT NO. 72B82				
		DATE -	REVISED -		ILLINOIS FED. AID PROJECT				

SCALE: SHEET 48 OF 70 SHEETS STA. 513+00.00 TO STA. 513+00.00

DATE	
BY	
FINAL SURVEY NO.	
SURVEYED PLOTTED	
NOTE BOOK	
TEMPLATE AREAS CHECKED	

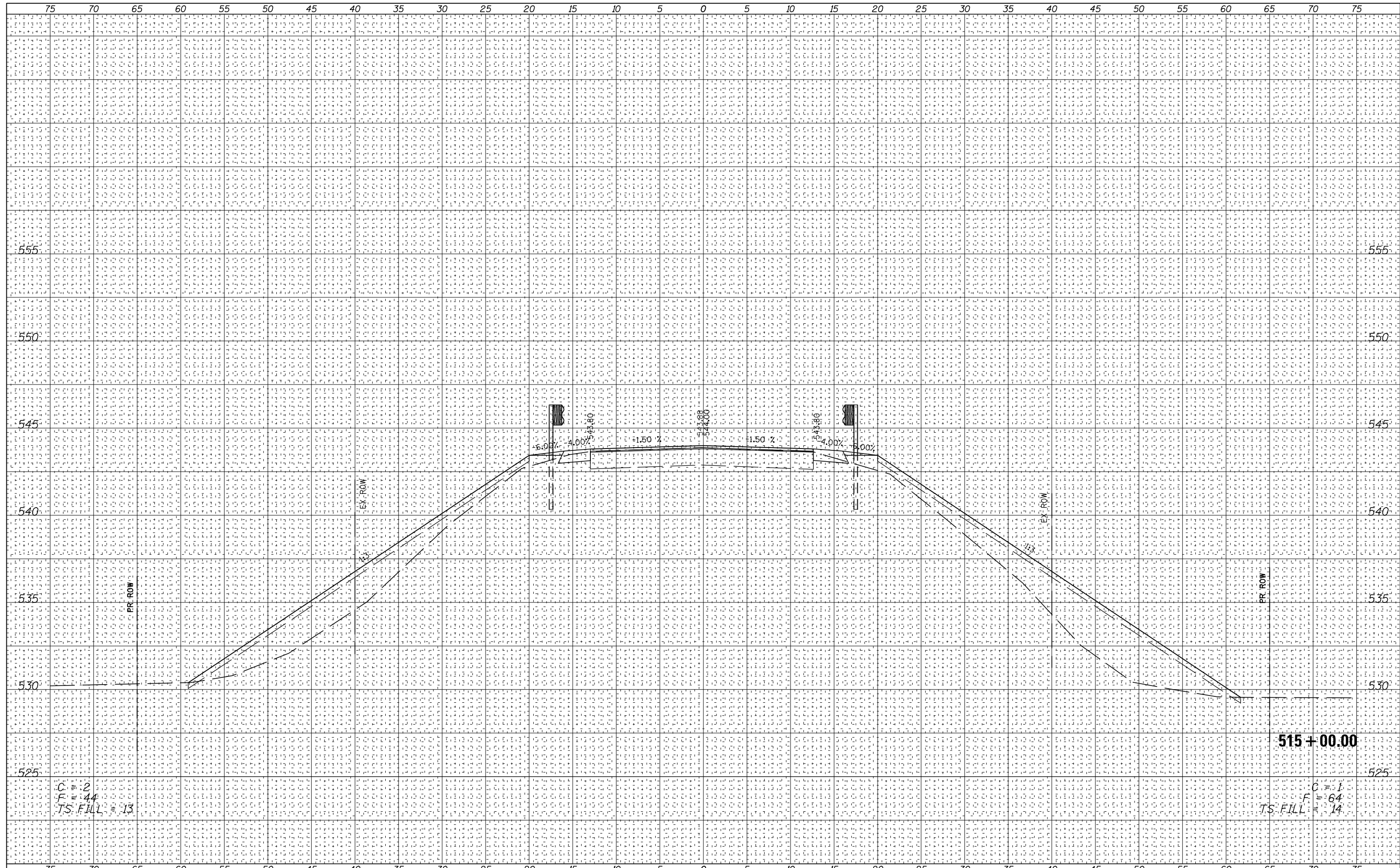
DATE	
BY	
ORIGINAL SURVEY NO.	
SURVEYED PLOTTED	
NOTE BOOK	
TEMPLATE AREAS CHECKED	



FILE NAME =	USER NAME = *USER*	DESIGNED -	REVISED -	STATE OF ILLINOIS DEPARTMENT OF TRANSPORTATION	FAP 717 (IL 10) CROSS SECTIONS	F.A.P. RTE.	SECTION	COUNTY	TOTAL SHEETS	SHEET NO.	
FILEL		DRAWN -	REVISED -			717	(102B-1,102CR,102BR-2)RS-5	LOGAN	218	141	
Default		CHECKED -	REVISED -			SCALE:		SHEET 51 OF 70 SHEETS		STA. 514+50.00 TO STA. 514+50.00	
		DATE -	REVISED -					ILLINOIS FED. AID PROJECT		CONTRACT NO. 72B82	

DATE	
BY	
FINAL SURVEY NO.	
SURVEYED PLOTTED	
NOTE BOOK	
TEMPLATE AREAS CHECKED	

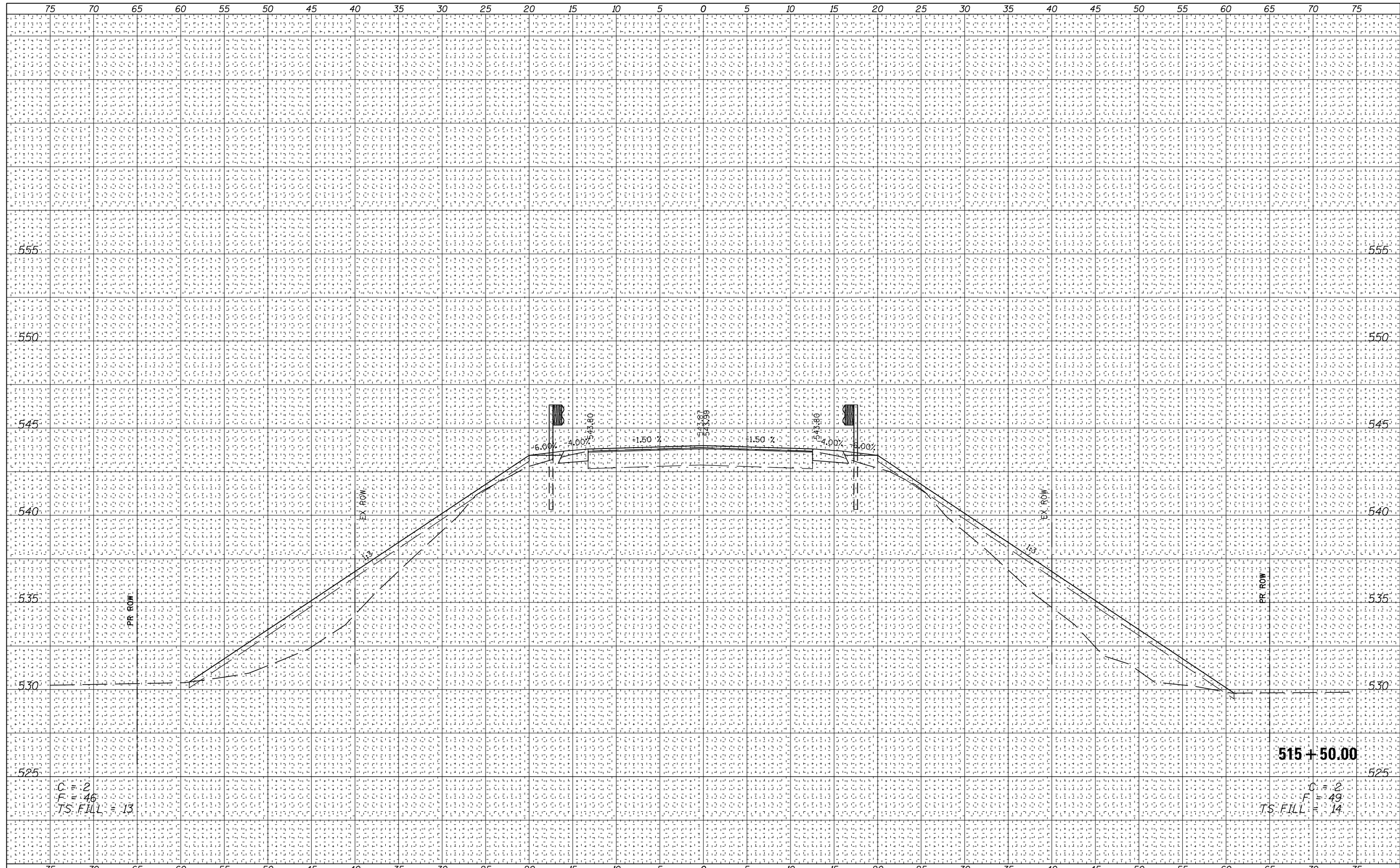
DATE	
BY	
ORIGINAL SURVEY NO.	
SURVEYED PLOTTED	
NOTE BOOK	
TEMPLATE AREAS CHECKED	



FILE NAME =	USER NAME = *USER*	DESIGNED -	REVISED -	<p align="center">STATE OF ILLINOIS DEPARTMENT OF TRANSPORTATION</p> <p align="center">FAP 717 (IL 10) CROSS SECTIONS</p>	F.A.P. RTE.	SECTION	COUNTY	TOTAL SHEETS	SHEET NO.
FILEL		DRAWN -	REVISED -		717	(102B-1,102CR,102BR-2)RS-5	LOGAN	218	142
PLOT SCALE = *SCALE*		CHECKED -	REVISED -		CONTRACT NO. 72B82				
Default		DATE -	REVISED -		SCALE:	SHEET 52 OF 70 SHEETS		STA. 515+00.00 TO STA. 515+00.00	

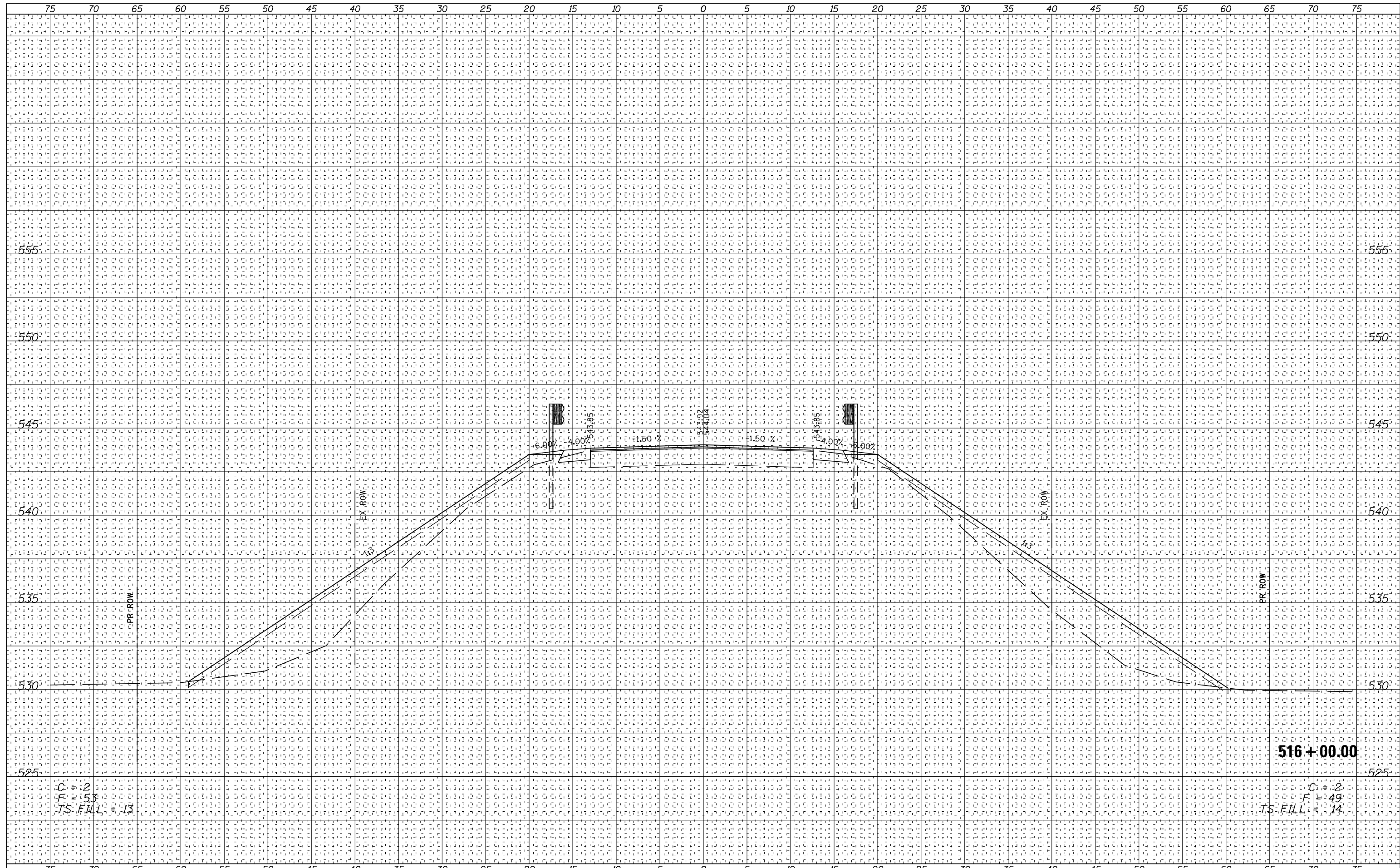
DATE	
BY	
FINAL SURVEY NO.	
SURVEYED PLOTTED	
NOTE BOOK	
TEMPLATE AREAS CHECKED	

DATE	
BY	
ORIGINAL SURVEY NO.	
SURVEYED PLOTTED	
NOTE BOOK	
TEMPLATE AREAS CHECKED	



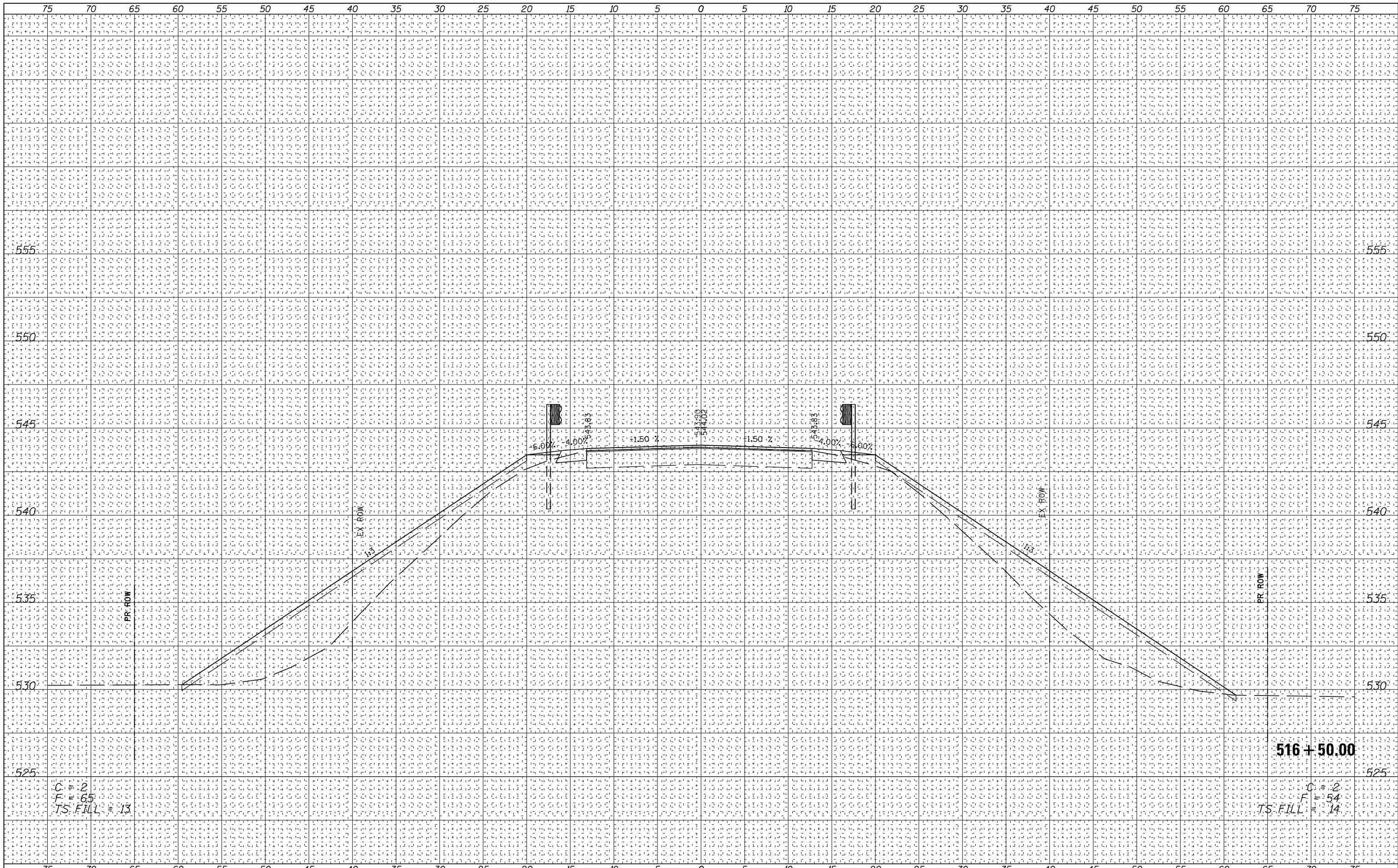
DATE	
BY	
FINAL SURVEY NO.	
SURVEYED PLOTTED	
NOTE BOOK	
TEMPLATE AREAS CHECKED	

DATE	
BY	
ORIGINAL SURVEY NO.	
SURVEYED PLOTTED	
NOTE BOOK	
TEMPLATE AREAS CHECKED	



FILE NAME =	USER NAME = *USER*	DESIGNED -	REVISED -	<p align="center">STATE OF ILLINOIS DEPARTMENT OF TRANSPORTATION</p> <p align="center">FAP 717 (IL 10) CROSS SECTIONS</p>	F.A.P. RTE.	SECTION	COUNTY	TOTAL SHEETS	SHEET NO.
FILEL		DRAWN -	REVISED -		717	(102B-1,102CR,102BR-2)RS-5	LOGAN	218	144
Default		CHECKED -	REVISED -		CONTRACT NO. 72B82				
		DATE -	REVISED -		ILLINOIS FED. AID PROJECT				

SCALE: SHEET 54 OF 70 SHEETS STA. 516+00.00 TO STA. 516+00.00



DATE	
BY	
FINAL SURVEY NO.	
SURVEYED PLOTTED TEMPLATE AREAS CHECKED	
NOTE BOOK AREAS CHECKED	

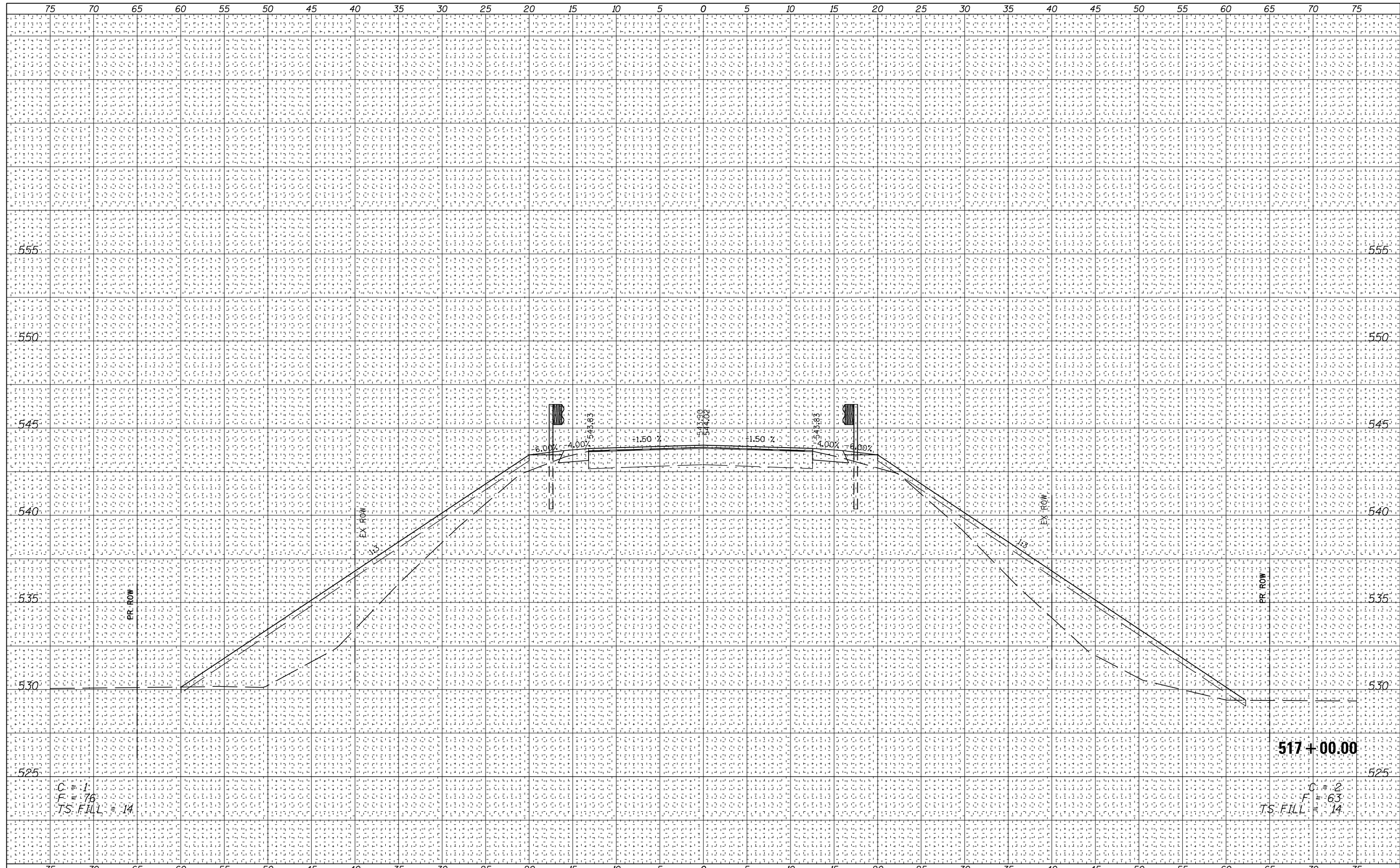
DATE	
BY	
ORIGINAL SURVEY NO.	
SURVEYED PLOTTED TEMPLATE AREAS CHECKED	
NOTE BOOK AREAS CHECKED	

FILE NAME =	USER NAME = *USER*	DESIGNED -	REVISED -	<p align="center">STATE OF ILLINOIS DEPARTMENT OF TRANSPORTATION</p> <p align="center">FAP 717 (IL 10) CROSS SECTIONS</p>	F.A.P. RTE.	SECTION	COUNTY	TOTAL SHEETS	SHEET NO.
FILEL		DRAWN -	REVISED -		717	(102B-1,102CR,102BR-2)RS-5	LOGAN	218	145
PLOT SCALE = *SCALE*		CHECKED -	REVISED -		CONTRACT NO. 72B82				
PLOT DATE = *DATE*		DATE -	REVISED -		ILLINOIS FED. AID PROJECT				

SCALE: SHEET 55 OF 70 SHEETS STA. 516+50.00 TO STA. 516+50.00

DATE	
BY	
FINAL SURVEY NO.	
SURVEYED PLOTTED	
NOTE BOOK TEMPLATE	
AREAS CHECKED	

DATE	
BY	
ORIGINAL SURVEY NO.	
SURVEYED PLOTTED	
NOTE BOOK TEMPLATE	
AREAS CHECKED	

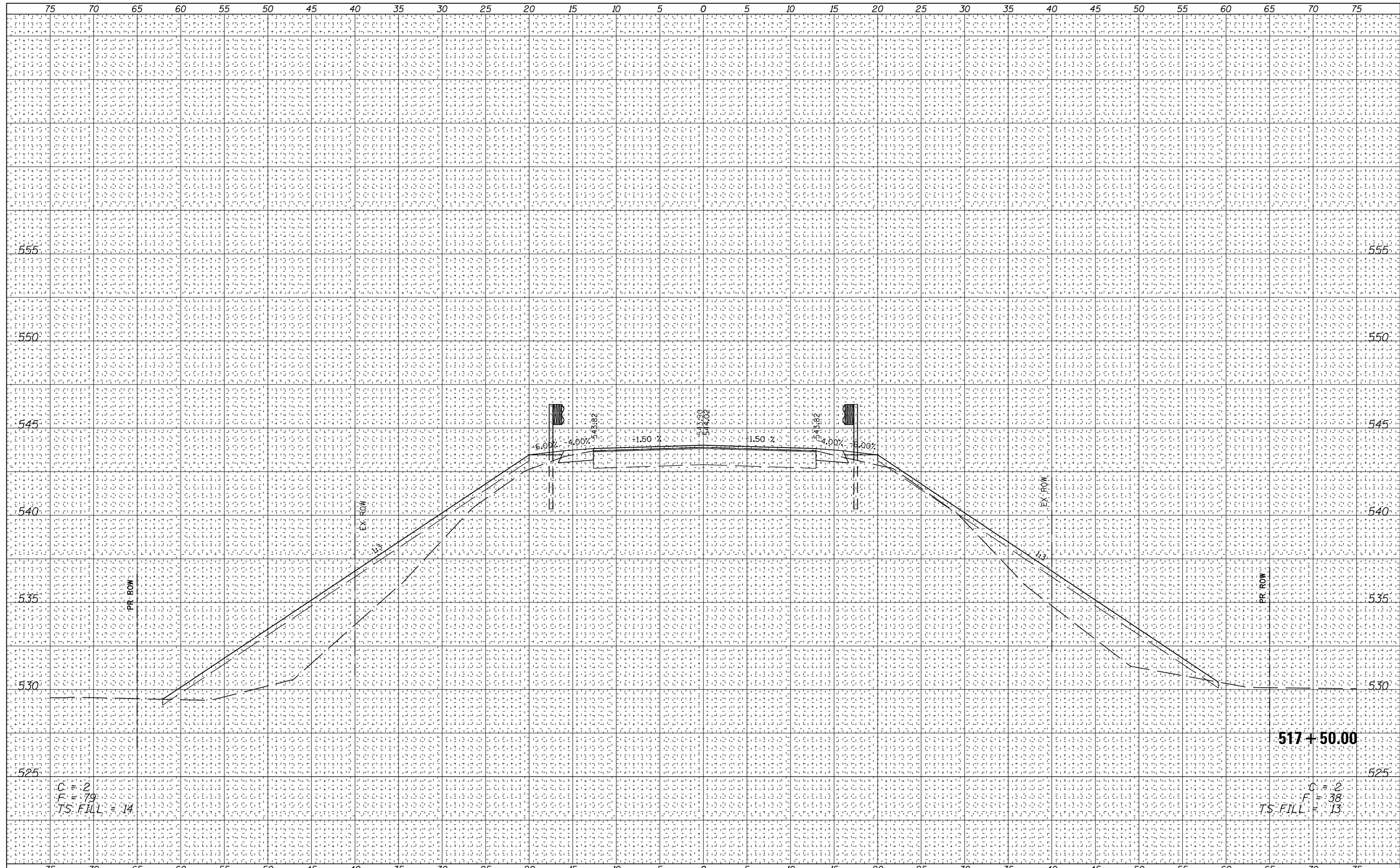


FILE NAME =	USER NAME = *USER*	DESIGNED -	REVISED -	<p align="center">STATE OF ILLINOIS DEPARTMENT OF TRANSPORTATION</p> <p align="center">FAP 717 (IL 10) CROSS SECTIONS</p>	F.A.P. RTE.	SECTION	COUNTY	TOTAL SHEETS	SHEET NO.
FILEL		DRAWN -	REVISED -		717	(102B-1,102CR,102BR-2)RS-5	LOGAN	218	146
PLOT SCALE = *SCALE*		CHECKED -	REVISED -		CONTRACT NO. 72B82				
Default		DATE -	REVISED -		ILLINOIS FED. AID PROJECT				

SCALE: SHEET 56 OF 70 SHEETS STA. 517+00.00 TO STA. 517+00.00

DATE	
BY	
FINAL SURVEY NO.	
SURVEYED PLOTTED	
NOTE BOOK	
TEMPLATE AREAS CHECKED	

DATE	
BY	
ORIGINAL SURVEY NO.	
SURVEYED PLOTTED	
NOTE BOOK	
TEMPLATE AREAS CHECKED	

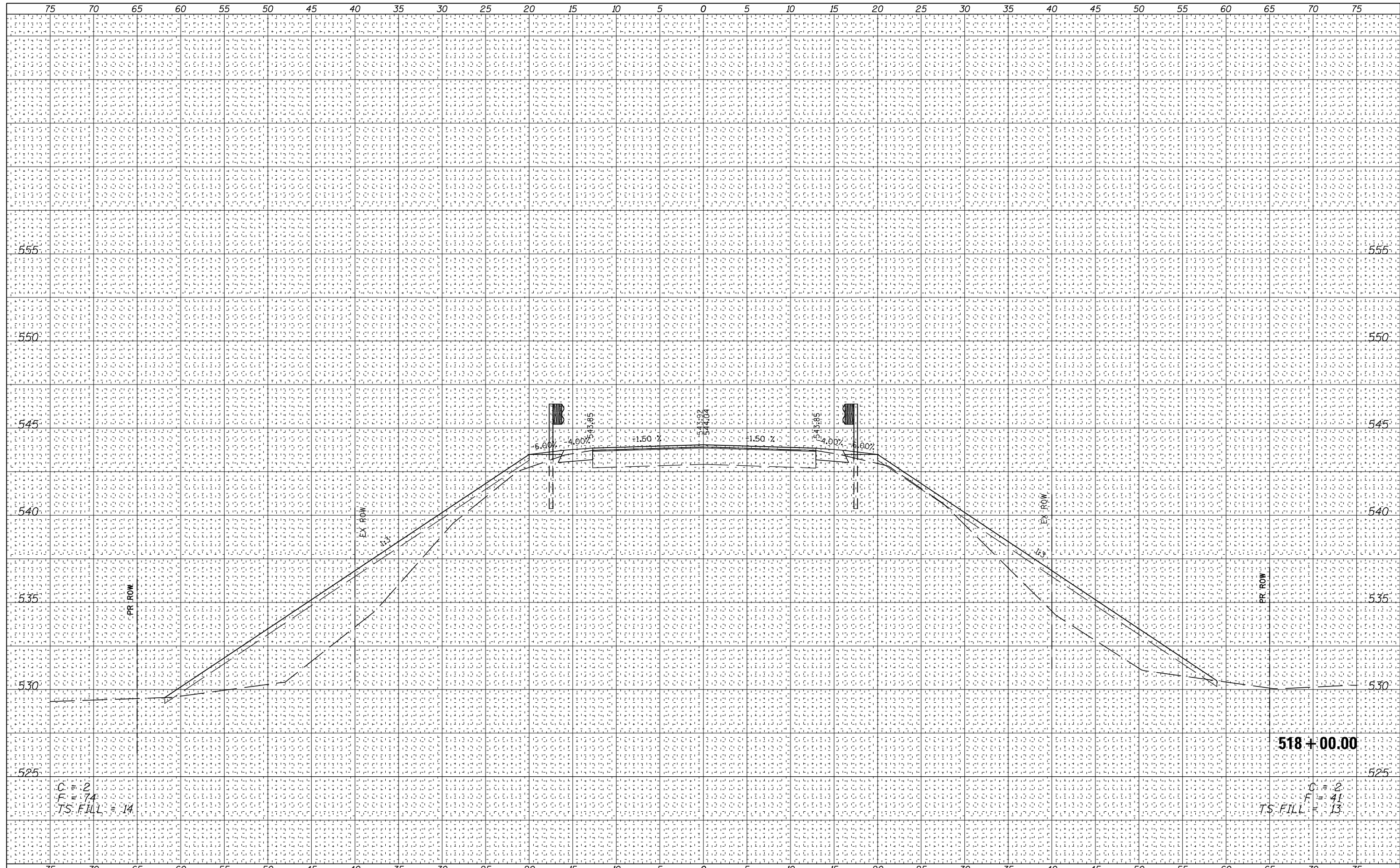


FILE NAME =	USER NAME = *USER*	DESIGNED -	REVISED -	<p align="center">STATE OF ILLINOIS DEPARTMENT OF TRANSPORTATION</p> <p align="center">FAP 717 (IL 10) CROSS SECTIONS</p>	F.A.P. RTE.	SECTION	COUNTY	TOTAL SHEETS	SHEET NO.
FILEL		DRAWN -	REVISED -		717	(102B-1,102CR,102BR-2)RS-5	LOGAN	218	147
Default		CHECKED -	REVISED -		CONTRACT NO. 72B82				
		DATE -	REVISED -		ILLINOIS FED. AID PROJECT				

SCALE: SHEET 57 OF 70 SHEETS STA. 517+50.00 TO STA. 517+50.00

DATE	
BY	
FINAL SURVEY NO.	
SURVEYED PLOTTED	
NOTE BOOK	
TEMPLATE AREAS CHECKED	

DATE	
BY	
ORIGINAL SURVEY NO.	
SURVEYED PLOTTED	
NOTE BOOK	
TEMPLATE AREAS CHECKED	

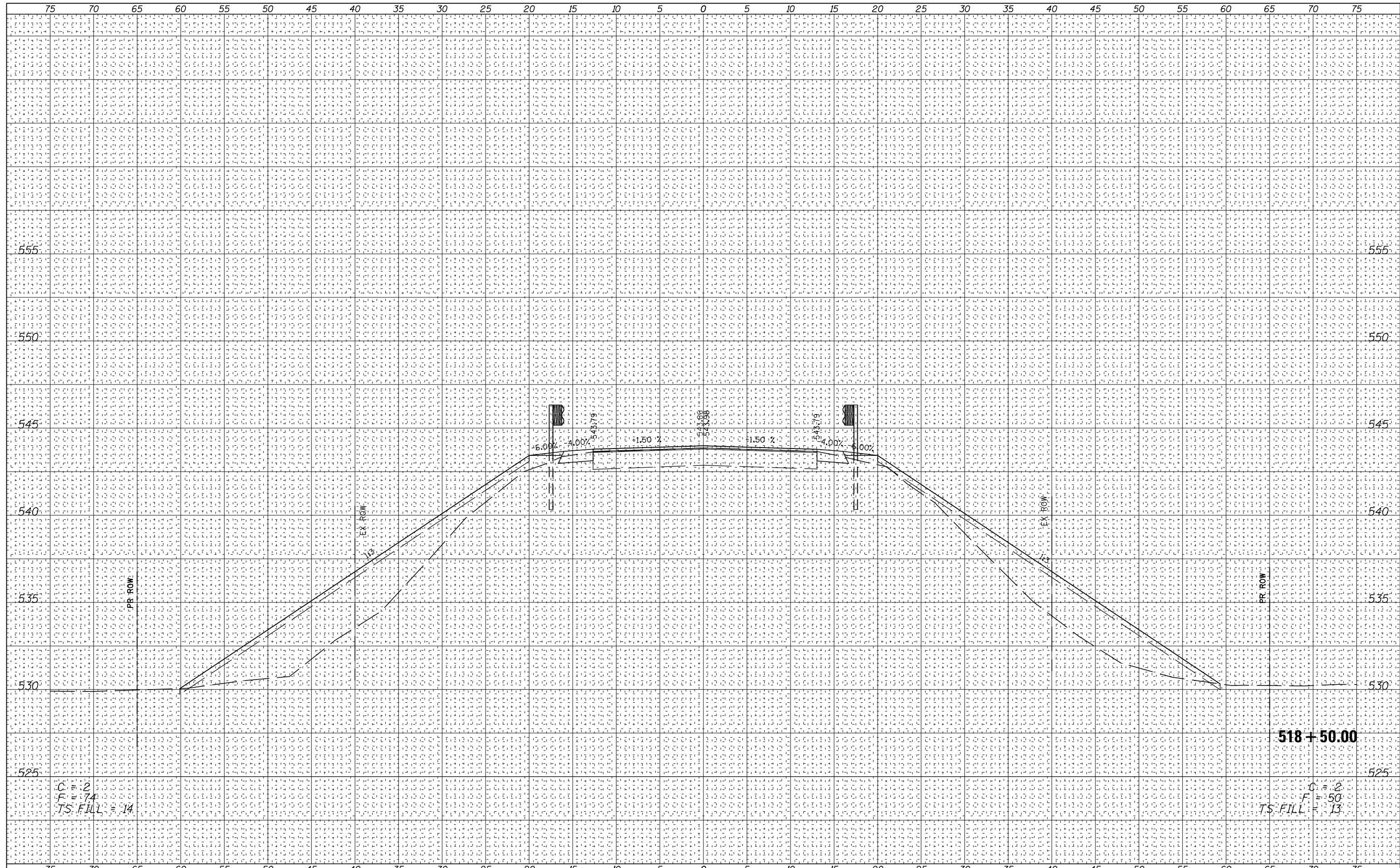


FILE NAME =	USER NAME = *USER*	DESIGNED -	REVISED -	<p align="center">STATE OF ILLINOIS DEPARTMENT OF TRANSPORTATION</p> <p align="center">FAP 717 (IL 10) CROSS SECTIONS</p>	F.A.P. RTE.	SECTION	COUNTY	TOTAL SHEETS	SHEET NO.
FILEL		DRAWN -	REVISED -		717	(102B-1,102CR,102BR-2)RS-5	LOGAN	218	148
Default		CHECKED -	REVISED -		CONTRACT NO. 72B82				
		DATE -	REVISED -		ILLINOIS FED. AID PROJECT				

SCALE: SHEET 58 OF 70 SHEETS STA. 518+00.00 TO STA. 518+00.00

DATE	
BY	
FINAL SURVEY NO.	
SURVEYED PLOTTED	
NOTE BOOK	
TEMPLATE AREAS CHECKED	

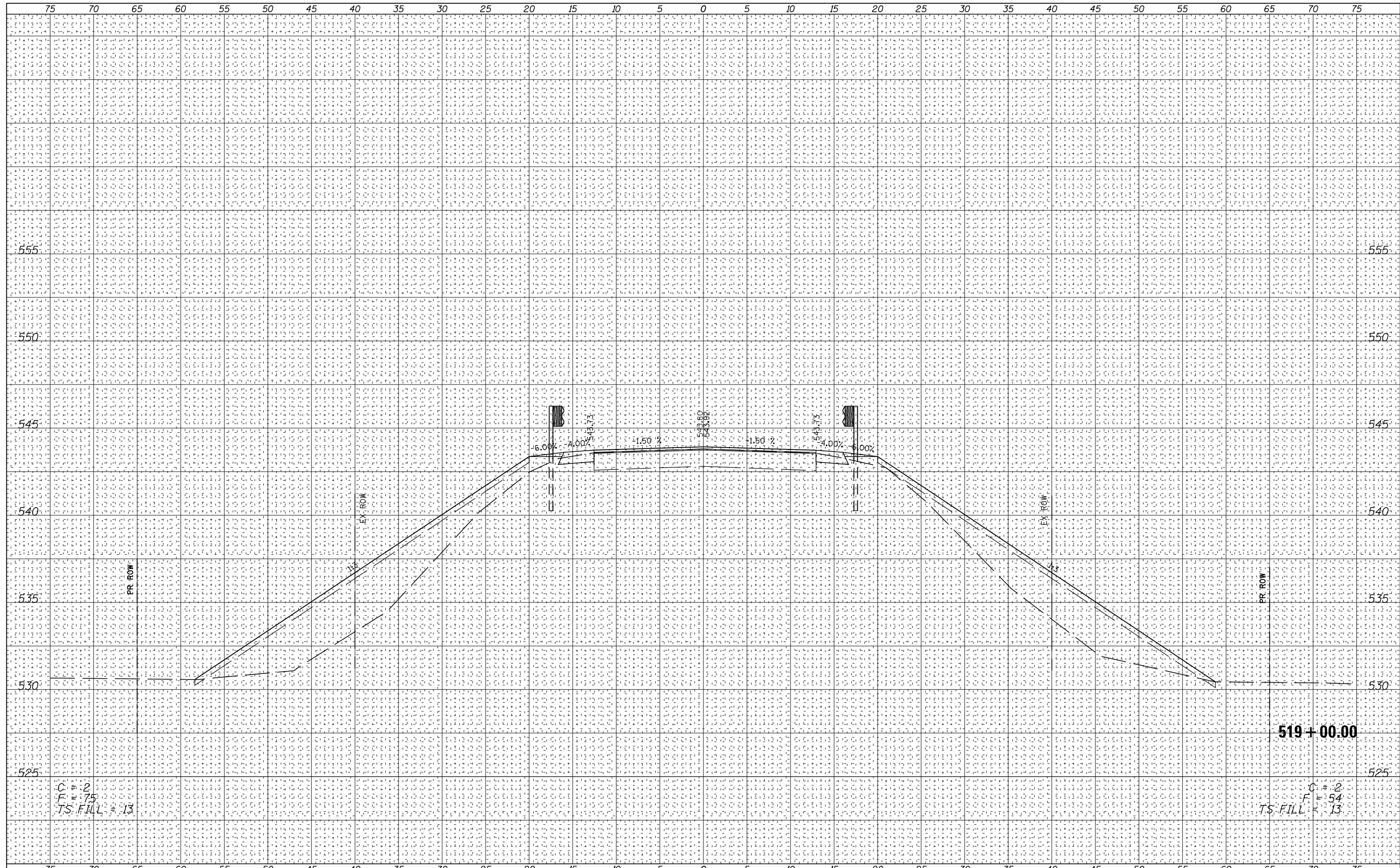
DATE	
BY	
ORIGINAL SURVEY NO.	
SURVEYED PLOTTED	
NOTE BOOK	
TEMPLATE AREAS CHECKED	



FILE NAME =	USER NAME = *USER*	DESIGNED -	REVISED -	STATE OF ILLINOIS DEPARTMENT OF TRANSPORTATION	FAP 717 (IL 10) CROSS SECTIONS	F.A.P. RTE.	SECTION	COUNTY	TOTAL SHEETS	SHEET NO.	
FILEL		DRAWN -	REVISED -			717	(102B-1,102CR,102BR-2)RS-5	LOGAN	218	149	
Default		CHECKED -	REVISED -			SCALE:		SHEET 59 OF 70 SHEETS		STA. 518+50.00 TO STA. 518+50.00	
		DATE -	REVISED -					ILLINOIS FED. AID PROJECT		CONTRACT NO. 72B82	

DATE	
BY	
FINAL SURVEY NO.	
SURVEYED PLOTTED	
NOTE BOOK	
TEMPLATE AREAS CHECKED	

DATE	
BY	
ORIGINAL SURVEY NO.	
SURVEYED PLOTTED	
NOTE BOOK	
TEMPLATE AREAS CHECKED	

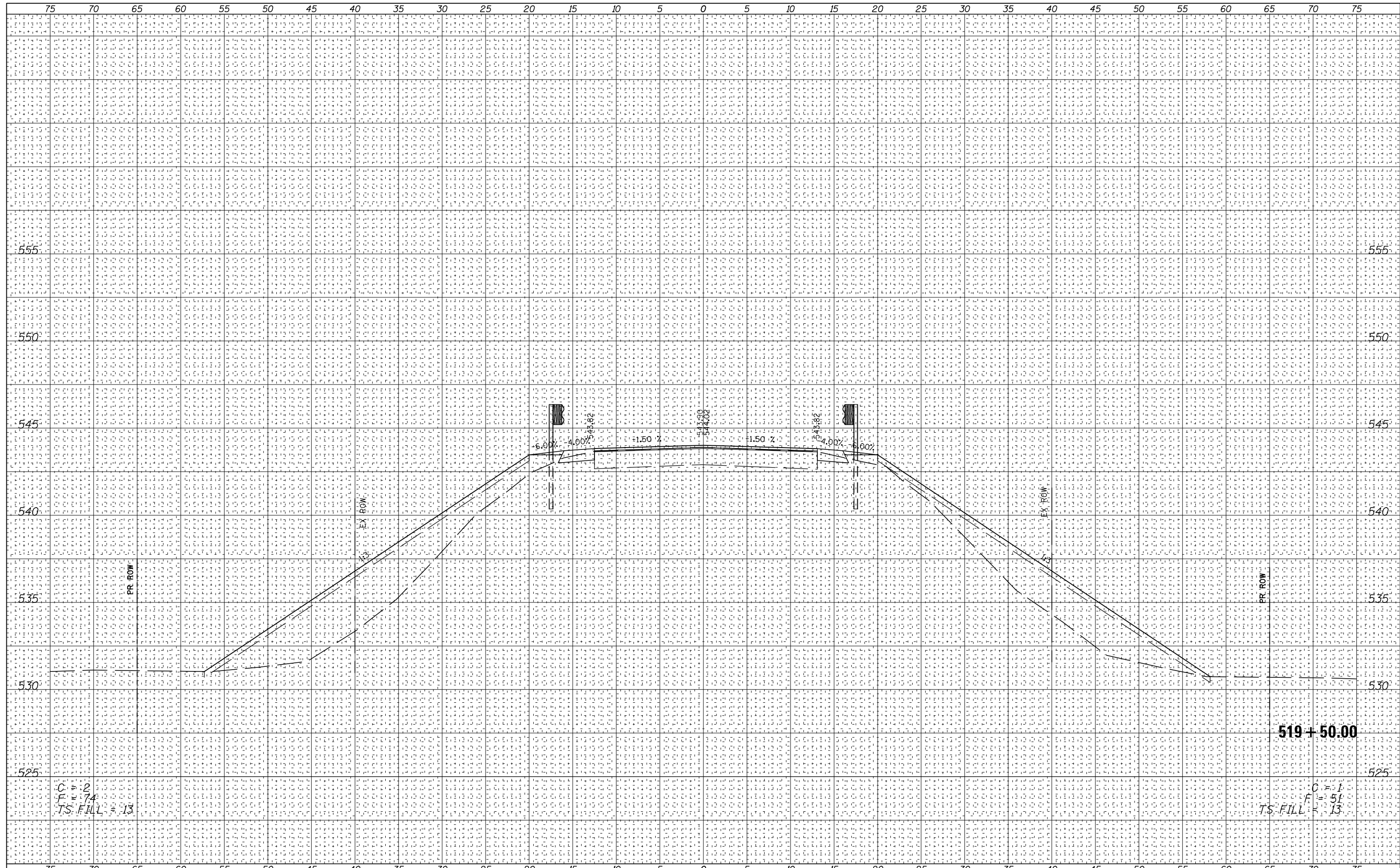


FILE NAME =	USER NAME = *USER*	DESIGNED -	REVISED -	<p align="center">STATE OF ILLINOIS DEPARTMENT OF TRANSPORTATION</p> <p align="center">FAP 717 (IL 10) CROSS SECTIONS</p>	F.A.P. RTE.	SECTION	COUNTY	TOTAL SHEETS	SHEET NO.
FILEL		DRAWN -	REVISED -		717	(102B-1,102CR,102BR-2)RS-5	LOGAN	218	150
Default		CHECKED -	REVISED -		CONTRACT NO. 72B82				
		DATE -	REVISED -		ILLINOIS FED. AID PROJECT				

SCALE: SHEET 60 OF 70 SHEETS STA. 519+00.00 TO STA. 519+00.00

DATE	
BY	
FINAL SURVEY NO.	
SURVEYED PLOTTED	
NOTE BOOK TEMPLATE	
AREAS CHECKED	

DATE	
BY	
ORIGINAL SURVEY NO.	
SURVEYED PLOTTED	
NOTE BOOK TEMPLATE	
AREAS CHECKED	



FILE NAME =	USER NAME = *USER*	DESIGNED -	REVISED -	<p align="center">STATE OF ILLINOIS DEPARTMENT OF TRANSPORTATION</p> <p align="center">FAP 717 (IL 10) CROSS SECTIONS</p>	F.A.P. RTE.	SECTION	COUNTY	TOTAL SHEETS	SHEET NO.
FILEL		DRAWN -	REVISED -		717	(102B-1,102CR,102BR-2)RS-5	LOGAN	218	151
Default		CHECKED -	REVISED -		CONTRACT NO. 72B82				
		DATE -	REVISED -		SCALE:	SHEET 61 OF 70 SHEETS STA. 519+50.00 TO STA. 519+50.00			

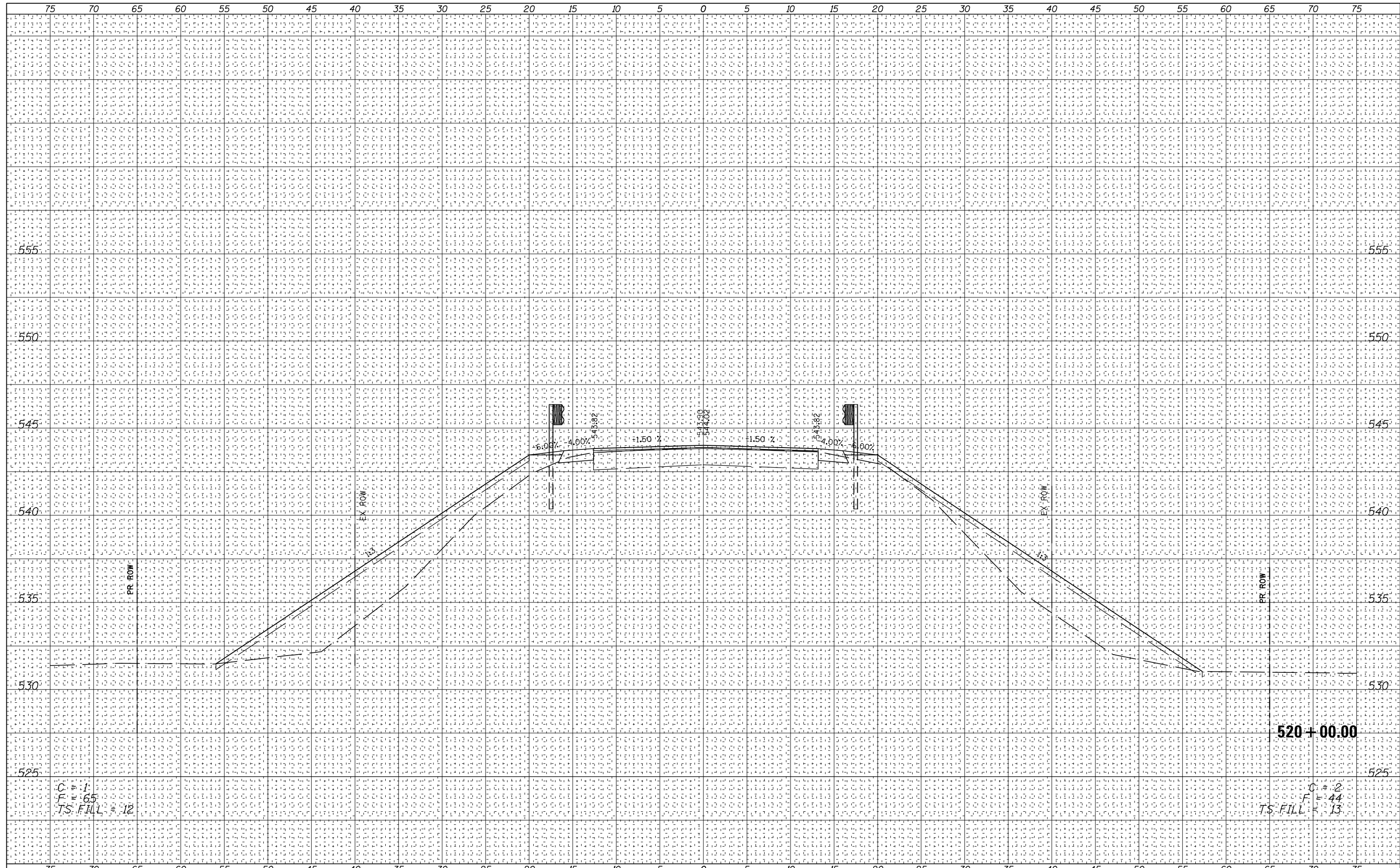
519 + 50.00

C = 2
F = 74
TS-FILL = 13

C = 1
F = 51
TS-FILL = 13

DATE	
BY	
FINAL SURVEY NO.	
SURVEYED PLOTTED	
NOTE BOOK	
TEMPLATE AREAS CHECKED	

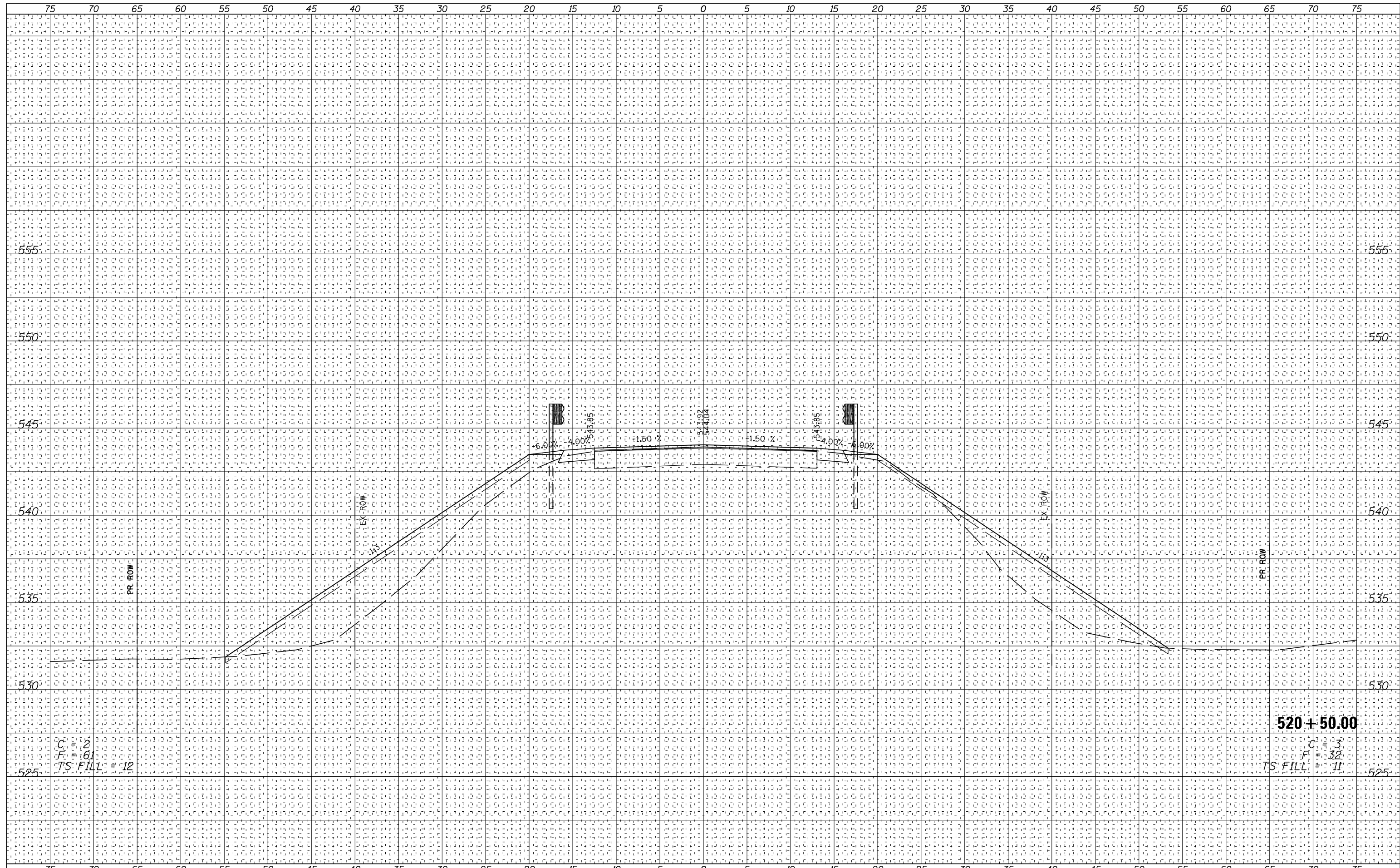
DATE	
BY	
ORIGINAL SURVEY NO.	
SURVEYED PLOTTED	
NOTE BOOK	
TEMPLATE AREAS CHECKED	



FILE NAME =	USER NAME = *USER*	DESIGNED -	REVISED -	<p align="center">STATE OF ILLINOIS DEPARTMENT OF TRANSPORTATION</p> <p align="center">FAP 717 (IL 10) CROSS SECTIONS</p>	F.A.P. RTE.	SECTION	COUNTY	TOTAL SHEETS	SHEET NO.
FILEL		DRAWN -	REVISED -		717	(102B-1,102CR,102BR-2)RS-5	LOGAN	218	152
PLOT SCALE = *SCALE*		CHECKED -	REVISED -		CONTRACT NO. 72B82				
Default		DATE -	REVISED -		SCALE:	SHEET 62 OF 70 SHEETS		STA. 520+00.00 TO STA. 520+00.00	

DATE	
BY	
FINAL SURVEY NO.	
SURVEYED PLOTTED TEMPLATE AREAS CHECKED	
NOTE BOOK AREAS CHECKED	

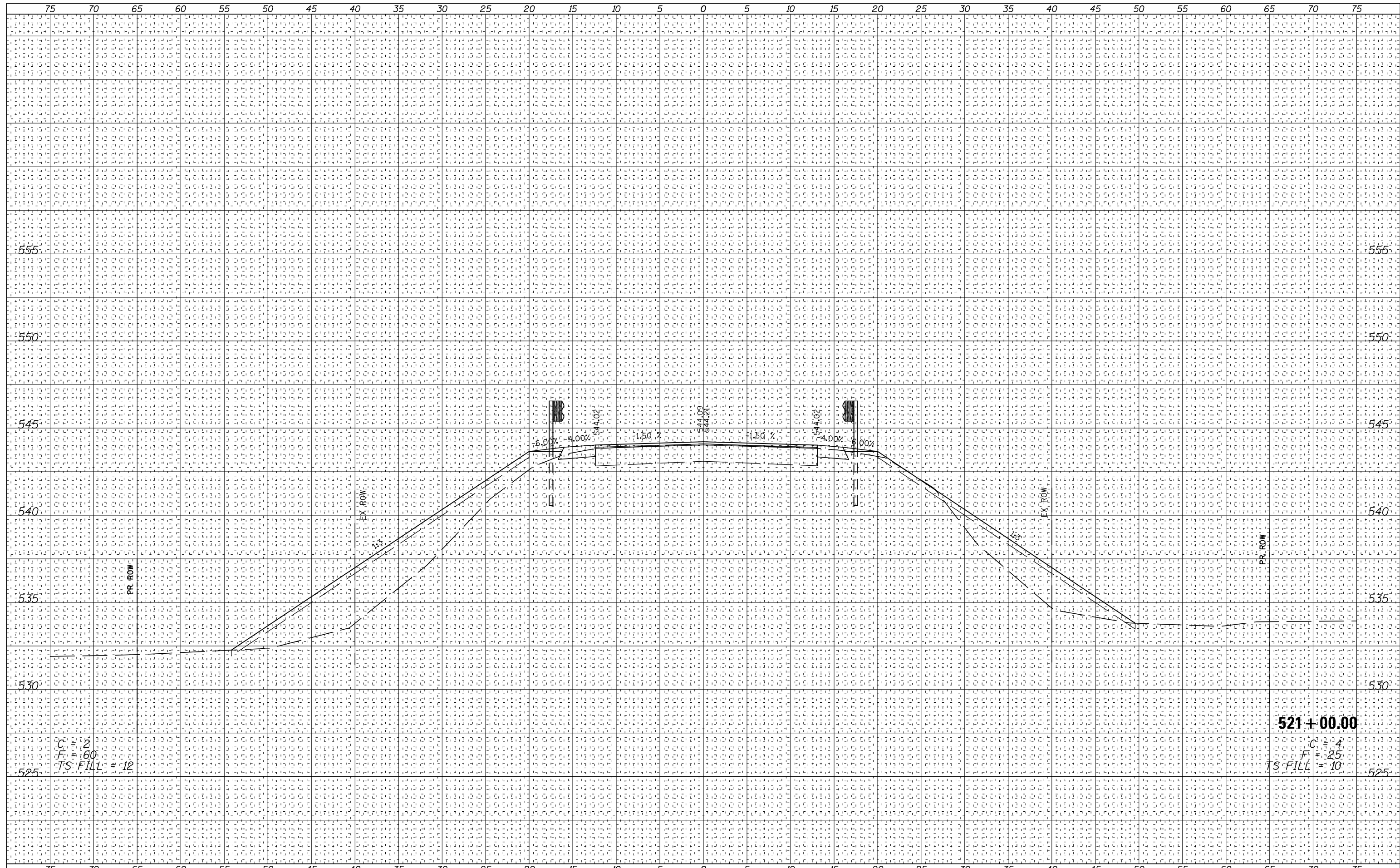
DATE	
BY	
ORIGINAL SURVEY NO.	
SURVEYED PLOTTED TEMPLATE AREAS CHECKED	
NOTE BOOK AREAS CHECKED	



FILE NAME =	USER NAME = \$USER\$	DESIGNED -	REVISED -	<p align="center">STATE OF ILLINOIS DEPARTMENT OF TRANSPORTATION</p> <p align="center">FAP 717 (IL 10) CROSS SECTIONS</p>	F.A.P. RTE.	SECTION	COUNTY	TOTAL SHEETS	SHEET NO.
*FILEL\$		DRAWN -	REVISED -		717	(102B-1,102CR,102BR-2)RS-5	LOGAN	218	153
PLOT SCALE = *SCALE*		CHECKED -	REVISED -		CONTRACT NO. 72B82				
Default		DATE -	REVISED -		SCALE:	SHEET 63 OF 70 SHEETS			STA. 520+50.00 TO STA. 520+50.00

DATE	
BY	
FINAL SURVEY NO.	
SURVEYED PLOTTED	
NOTE BOOK TEMPLATE	
AREAS CHECKED	

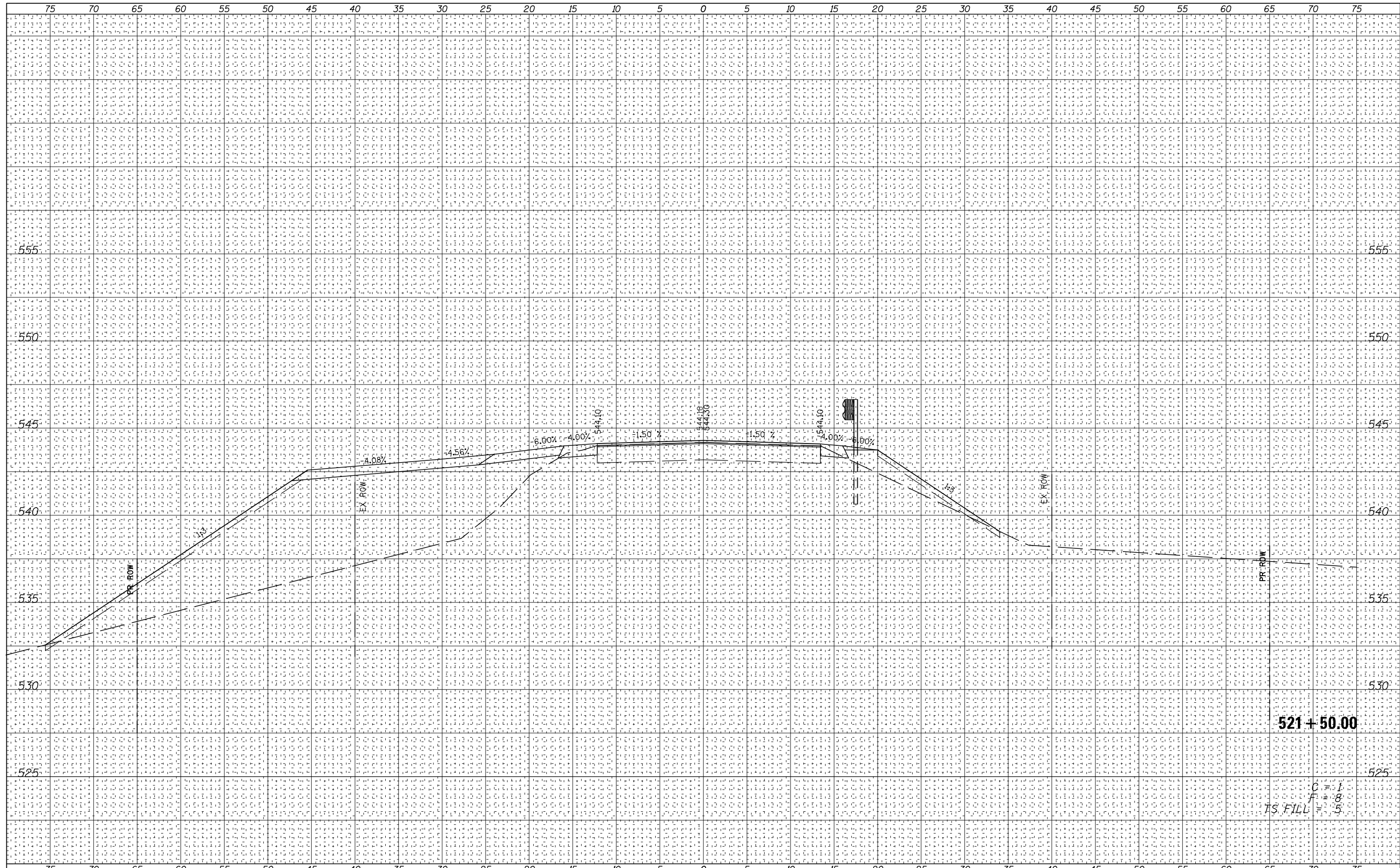
DATE	
BY	
ORIGINAL SURVEY NO.	
SURVEYED PLOTTED	
NOTE BOOK TEMPLATE	
AREAS CHECKED	



FILE NAME =	USER NAME = *USER*	DESIGNED -	REVISED -	<p align="center">STATE OF ILLINOIS DEPARTMENT OF TRANSPORTATION</p> <p align="center">FAP 717 (IL 10) CROSS SECTIONS</p>	F.A.P. RTE.	SECTION	COUNTY	TOTAL SHEETS	SHEET NO.
FILEL		DRAWN -	REVISED -		717	(102B-1,102CR,102BR-2)RS-5	LOGAN	218	154
PLOT SCALE = *SCALE*		CHECKED -	REVISED -		CONTRACT NO. 72B82				
Default		DATE -	REVISED -		SCALE:	SHEET 64 OF 70 SHEETS		STA. 521+00.00 TO STA. 521+00.00	

DATE	
BY	
FINAL SURVEY NO.	
SURVEYED PLOTTED	
NOTE BOOK	
TEMPLATE AREAS CHECKED	

DATE	
BY	
ORIGINAL SURVEY NO.	
SURVEYED PLOTTED	
NOTE BOOK	
TEMPLATE AREAS CHECKED	



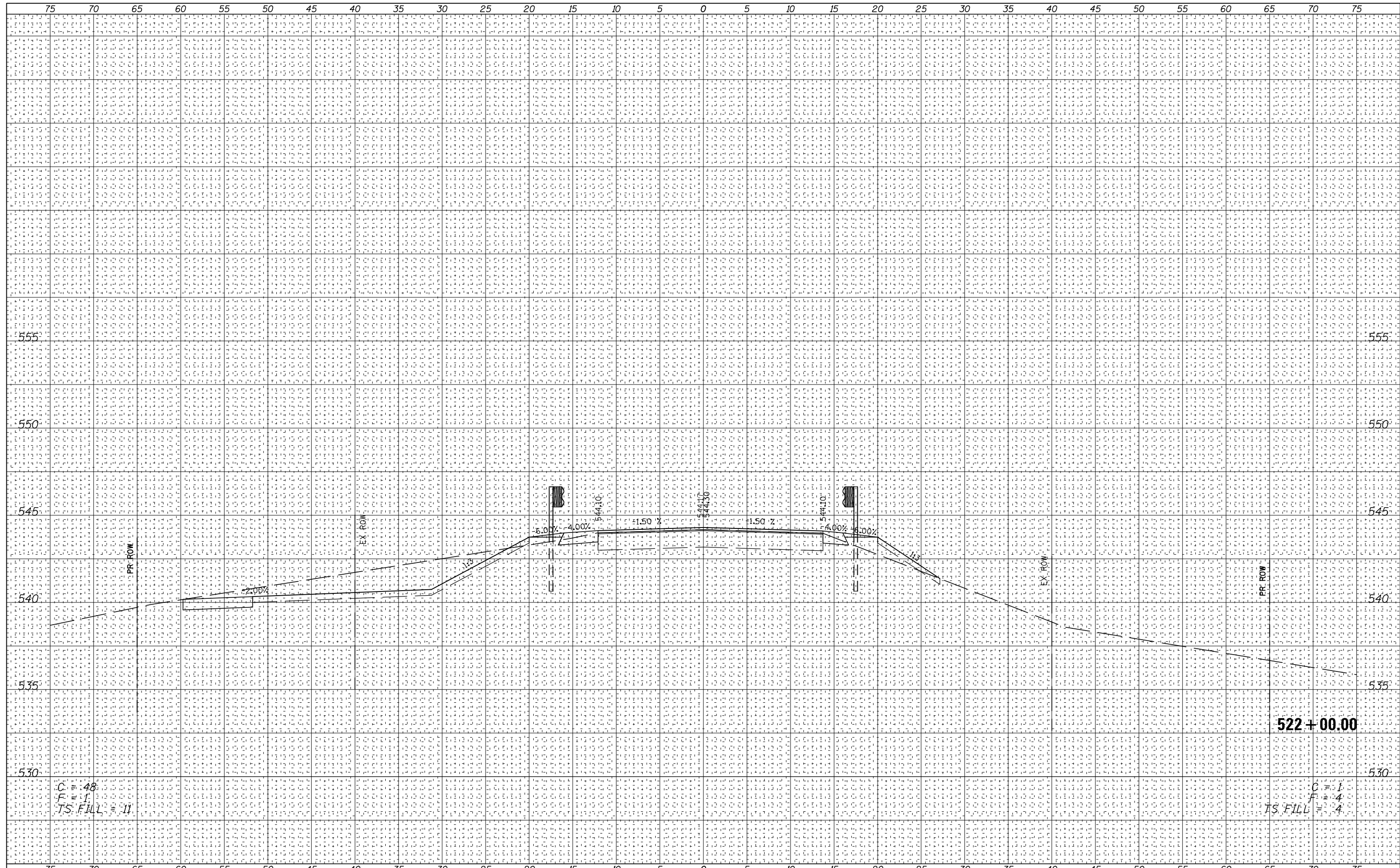
521+50.00

TS FILL
 $C = 1$
 $F = 8$
 $S = 5$

FILE NAME =	USER NAME = *USER*	DESIGNED -	REVISED -	<p align="center">STATE OF ILLINOIS DEPARTMENT OF TRANSPORTATION</p> <p align="center">FAP 717 (IL 10) CROSS SECTIONS</p>	F.A.P. RTE.	SECTION	COUNTY	TOTAL SHEETS	SHEET NO.
FILEL		DRAWN -	REVISED -		717	(102B-1,102CR,102BR-2)RS-5	LOGAN	218	155
PLOT SCALE = *SCALE*		CHECKED -	REVISED -		CONTRACT NO. 72B82				
Default		DATE -	REVISED -		SCALE:	SHEET 65	OF 70 SHEETS	STA. 521+50.00	TO STA. 521+50.00

DATE	
BY	
FINAL SURVEY NO.	
SURVEYED PLOTTED	
NOTE BOOK	
TEMPLATE AREAS CHECKED	

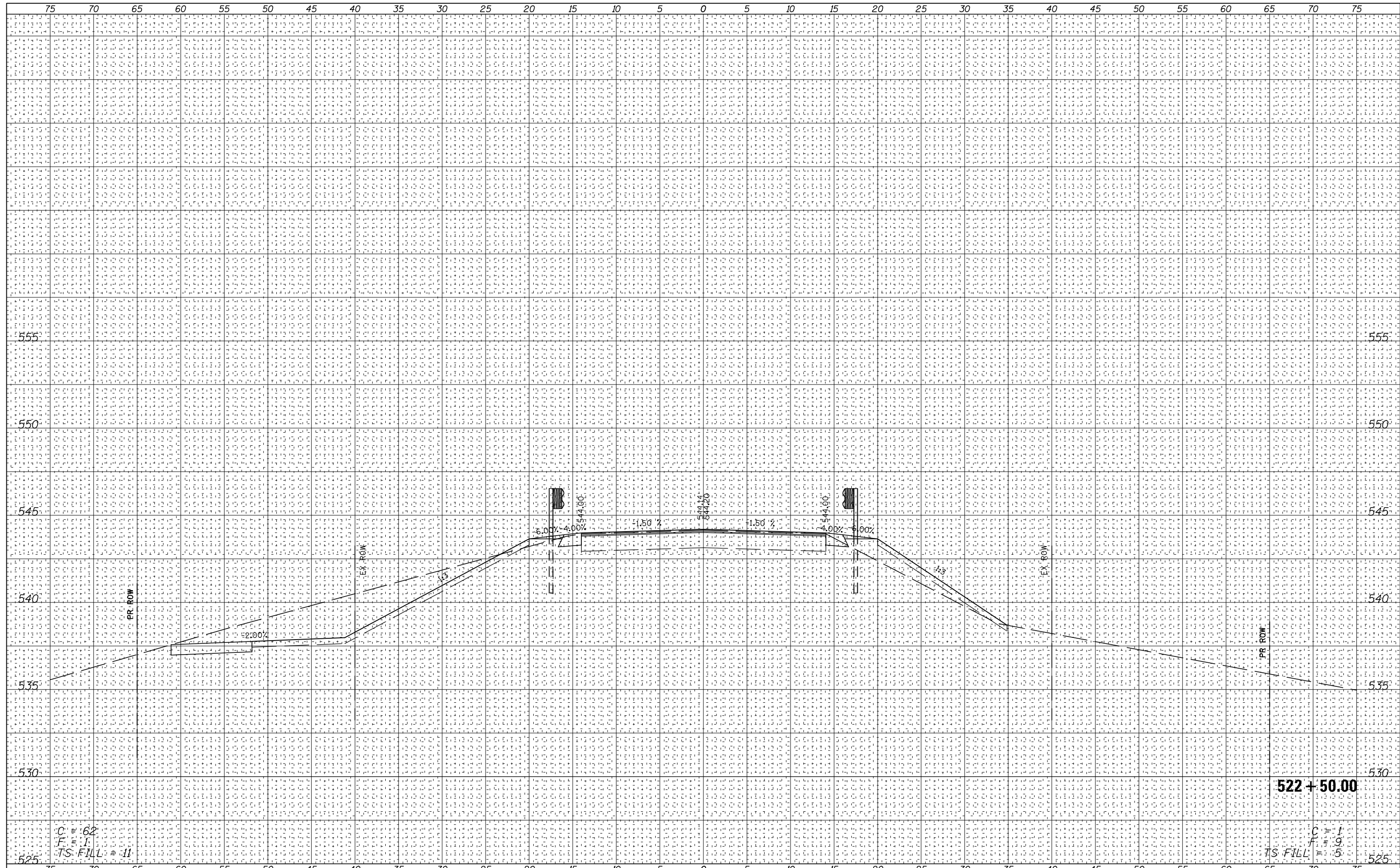
DATE	
BY	
ORIGINAL SURVEY NO.	
SURVEYED PLOTTED	
NOTE BOOK	
TEMPLATE AREAS CHECKED	



FILE NAME =	USER NAME = \$USER\$	DESIGNED -	REVISED -	STATE OF ILLINOIS DEPARTMENT OF TRANSPORTATION	FAP 717 (IL 10) CROSS SECTIONS	F.A.P. RTE.	SECTION	COUNTY	TOTAL SHEETS	SHEET NO.	
*FILEL\$		DRAWN -	REVISED -			717	(102B-1,102CR,102BR-2)RS-5	LOGAN	218	158	
Default		CHECKED -	REVISED -			SCALE:		SHEET 68 OF 70 SHEETS		STA. 522+00.00 TO STA. 522+00.00	
		DATE -	REVISED -					ILLINOIS FED. AID PROJECT		CONTRACT NO. 72B82	

DATE	
BY	
FINAL SURVEY NO.	
SURVEYED PLOTTED	
NOTE BOOK	
TEMPLATE AREAS CHECKED	

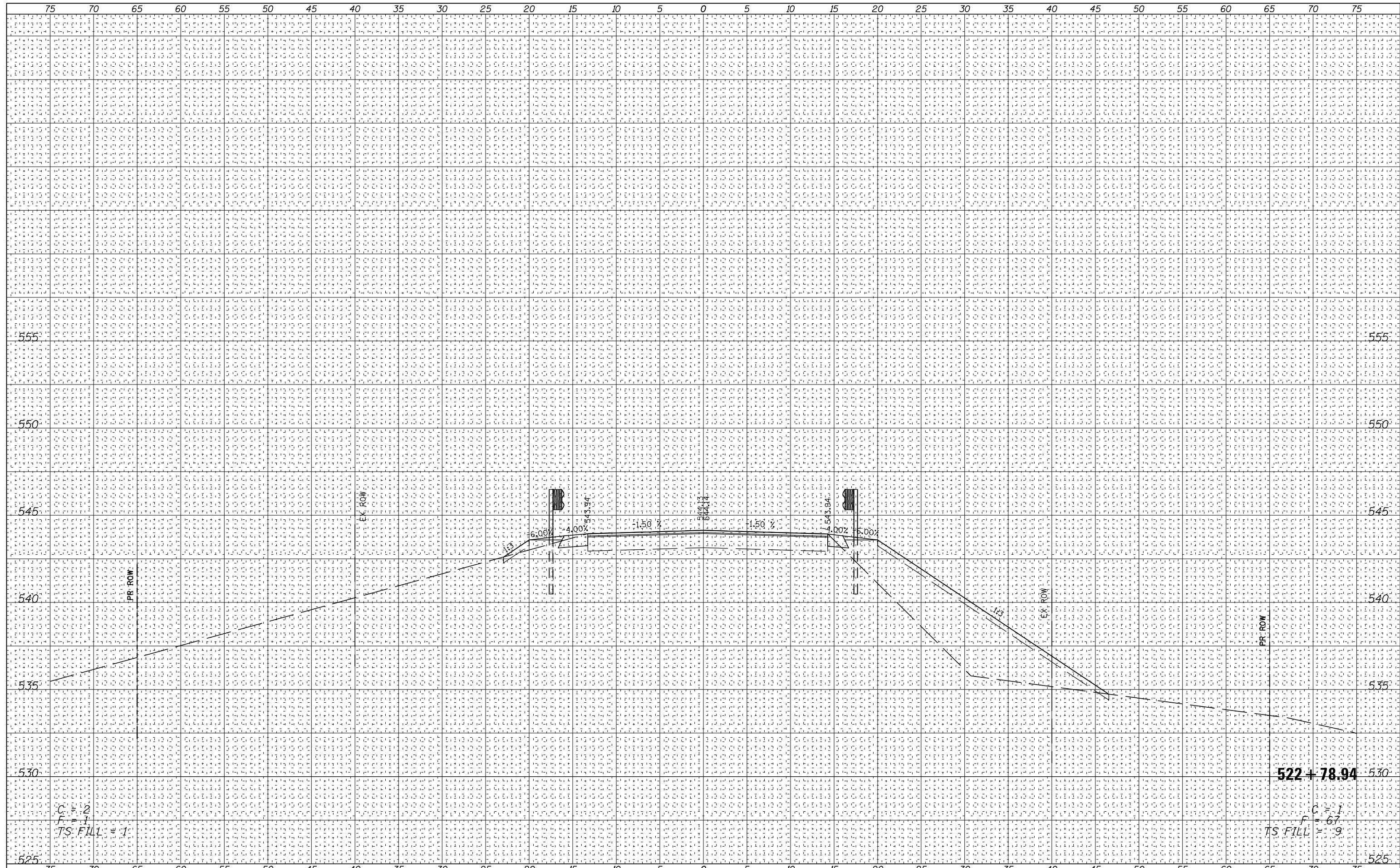
DATE	
BY	
ORIGINAL SURVEY NO.	
SURVEYED PLOTTED	
NOTE BOOK	
TEMPLATE AREAS CHECKED	



FILE NAME =	USER NAME = *USER*	DESIGNED -	REVISED -	<p align="center">STATE OF ILLINOIS DEPARTMENT OF TRANSPORTATION</p> <p align="center">FAP 717 (IL 10) CROSS SECTIONS</p>	F.A.P. RTE.	SECTION	COUNTY	TOTAL SHEETS	SHEET NO.
FILEL		DRAWN -	REVISED -		717	(102B-1,102CR,102BR-2)RS-5	LOGAN	218	159
PLOT SCALE = *SCALE*		CHECKED -	REVISED -		CONTRACT NO. 72B82				
Default		DATE -	REVISED -		SCALE:	SHEET 69 OF 70 SHEETS		STA. 522+50.00 TO STA. 522+50.00	

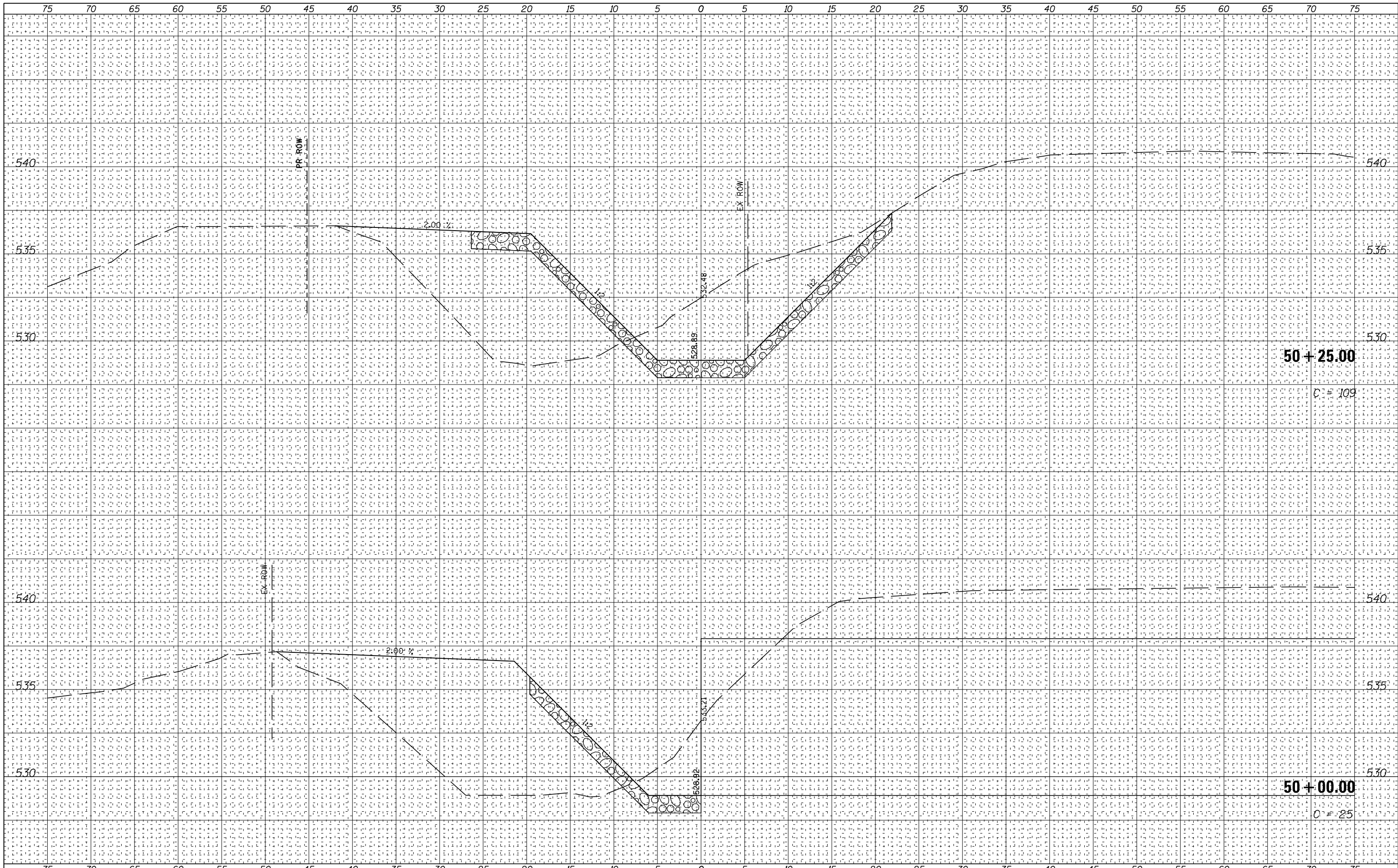
DATE	
BY	
FINAL SURVEY NO.	
SURVEYED PLOTTED TEMPLATE AREAS CHECKED	
NOTE BOOK AREAS CHECKED	

DATE	
BY	
ORIGINAL SURVEY NO.	
SURVEYED PLOTTED TEMPLATE AREAS CHECKED	
NOTE BOOK AREAS CHECKED	



FILE NAME =	USER NAME = *USER*	DESIGNED -	REVISED -	<p align="center">STATE OF ILLINOIS DEPARTMENT OF TRANSPORTATION</p> <p align="center">FAP 717 (IL 10) CROSS SECTIONS</p>	F.A.P. RTE.	SECTION	COUNTY	TOTAL SHEETS	SHEET NO.
FILEL		DRAWN -	REVISED -		717	(102B-1,102CR,102BR-2)RS-5	LOGAN	218	160
Default		CHECKED -	REVISED -		CONTRACT NO. 72B82				
		DATE -	REVISED -		ILLINOIS FED. AID PROJECT				

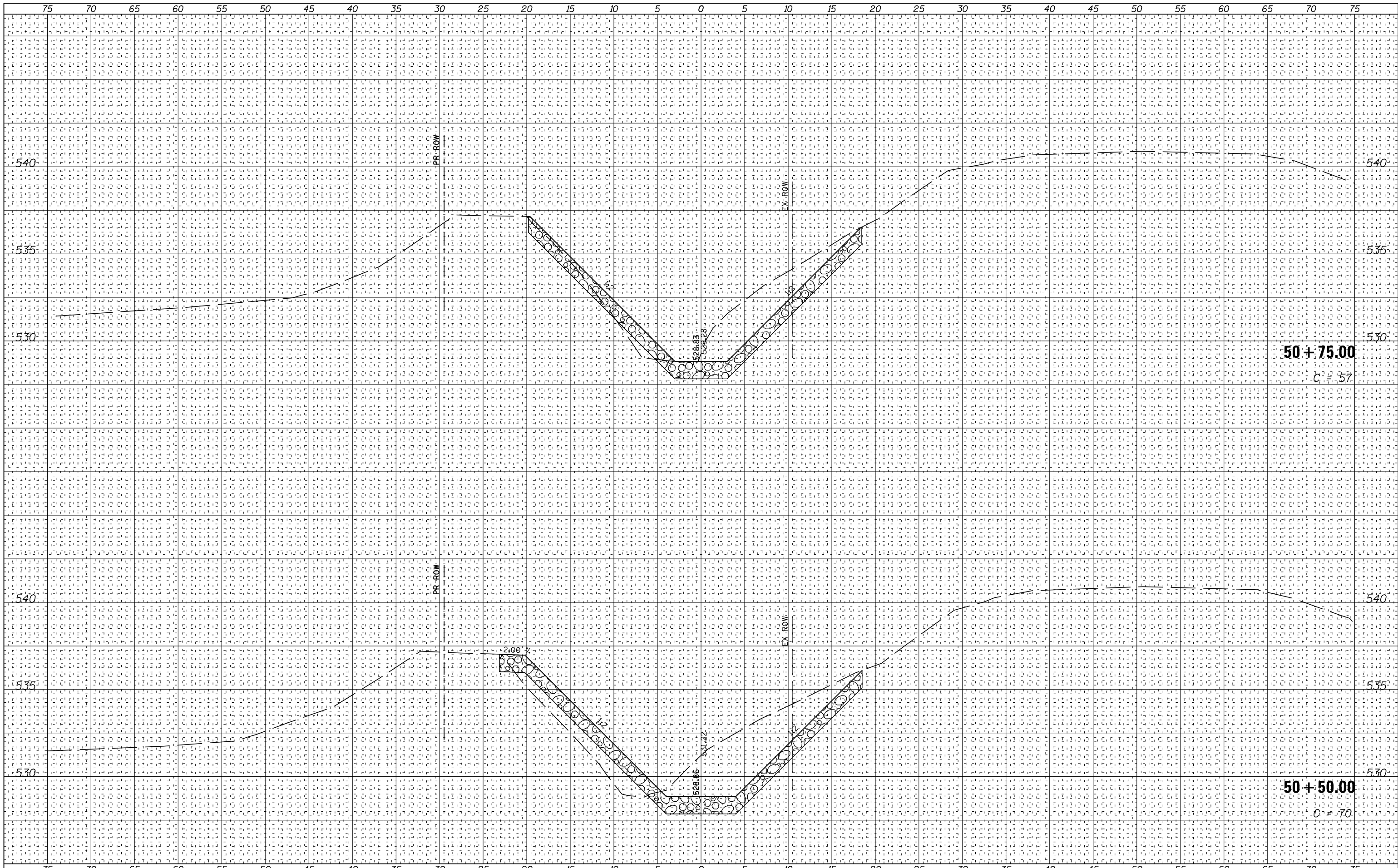
SCALE: SHEET 70 OF 70 SHEETS STA. 522+78.94 TO STA. 522+78.94



BY: _____ DATE: _____
 SURVEYED _____
 PLOTTED _____
 TEMPLATE _____
 NOTE BOOK _____
 AREAS CHECKED _____
 NO. _____

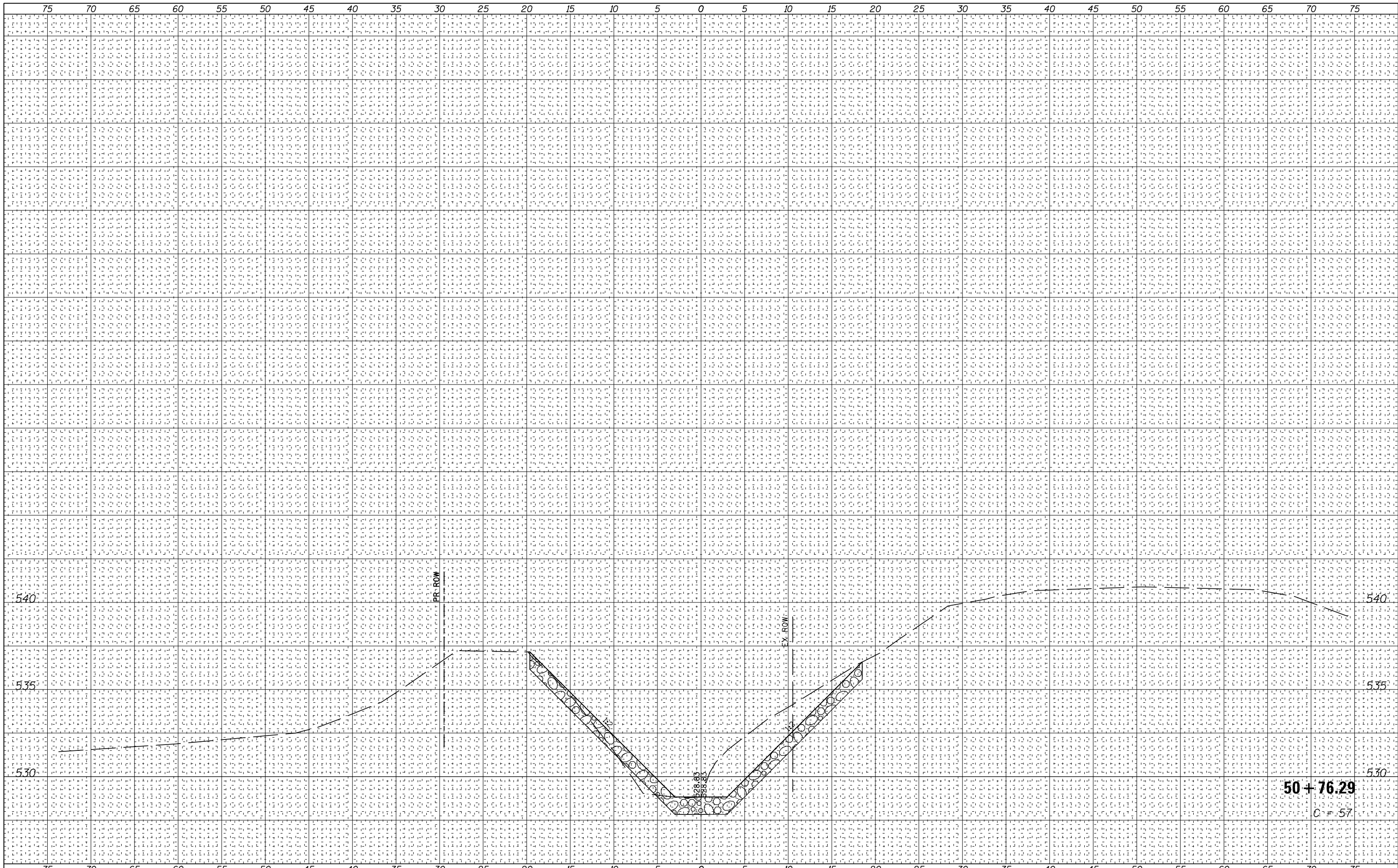
BY: _____ DATE: _____
 SURVEYED _____
 PLOTTED _____
 TEMPLATE _____
 NOTE BOOK _____
 AREAS CHECKED _____
 NO. _____

FILE NAME =	USER NAME = #USER#	DESIGNED -	REVISED -	STATE OF ILLINOIS DEPARTMENT OF TRANSPORTATION	SN 054-7069 CHANNEL CROSS SECTIONS	F.A.P. RTE.	SECTION	COUNTY	TOTAL SHEETS	SHEET NO.	
#FILE#		DRAWN -	REVISED -			717	(102B-1,102CR,102BR-2)RS-5	LOGAN	218	161	
PLOT SCALE = #SCALE#		CHECKED -	REVISED -			CONTRACT NO. 72B82					
PLOT DATE = #DATE#		DATE -	REVISED -			ILLINOIS FED. AID PROJECT					
Default				SCALE:		SHEET 1 OF 3 SHEETS		STA. 50+00.00 TO STA. 50+25.00			



DATE	BY
SURVEYED	PLOTTED
NOTE BOOK	TEMPLATE
AREAS	CHECKED
NO.	

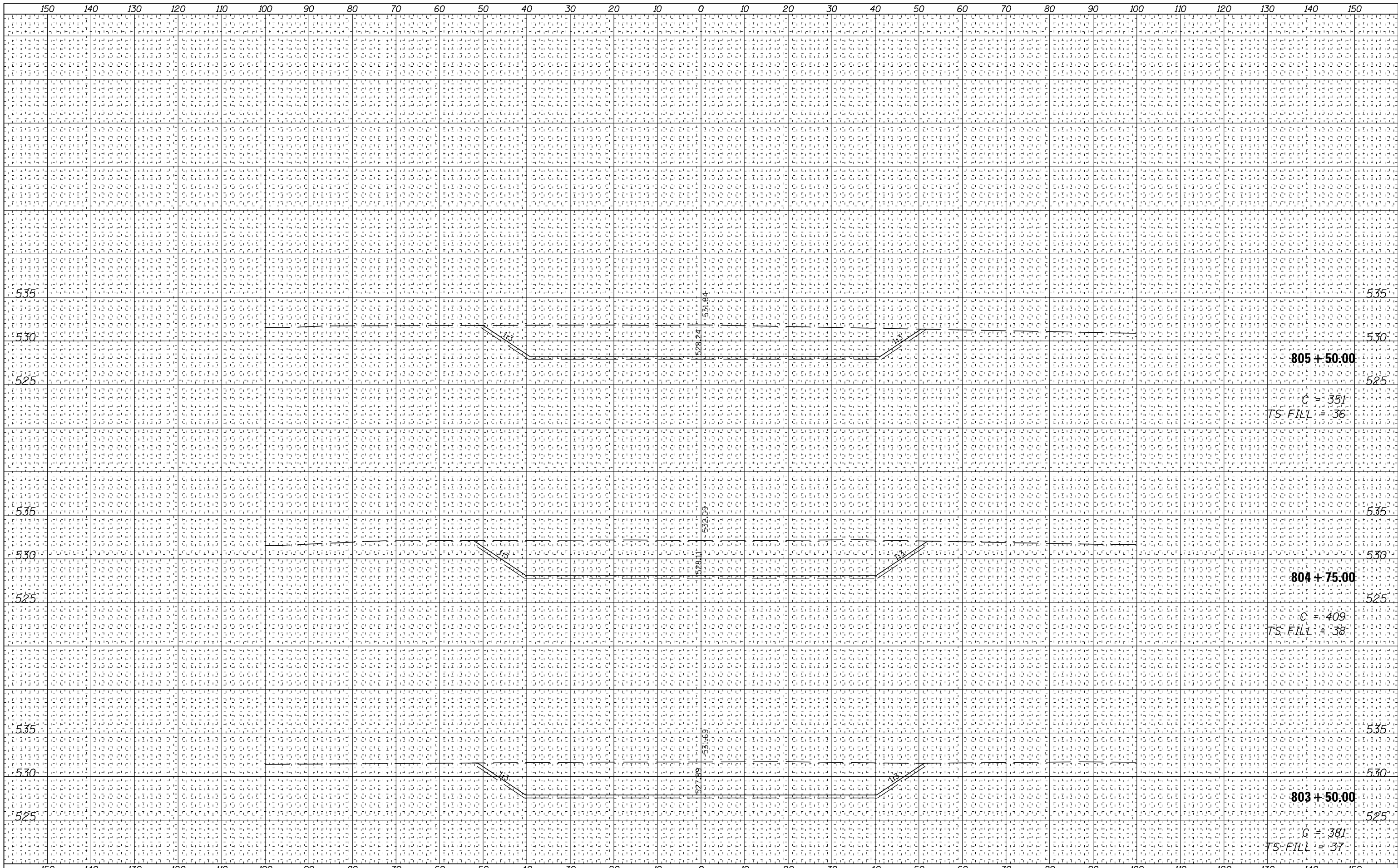
DATE	BY
ORIGINAL	SURVEYED
NOTE BOOK	TEMPLATE
AREAS	CHECKED
NO.	



DATE	
BY	
FINAL SURVEY NOTE BOOK NO.	
SURVEYED PLOTTED TEMPLATE AREAS CHECKED	

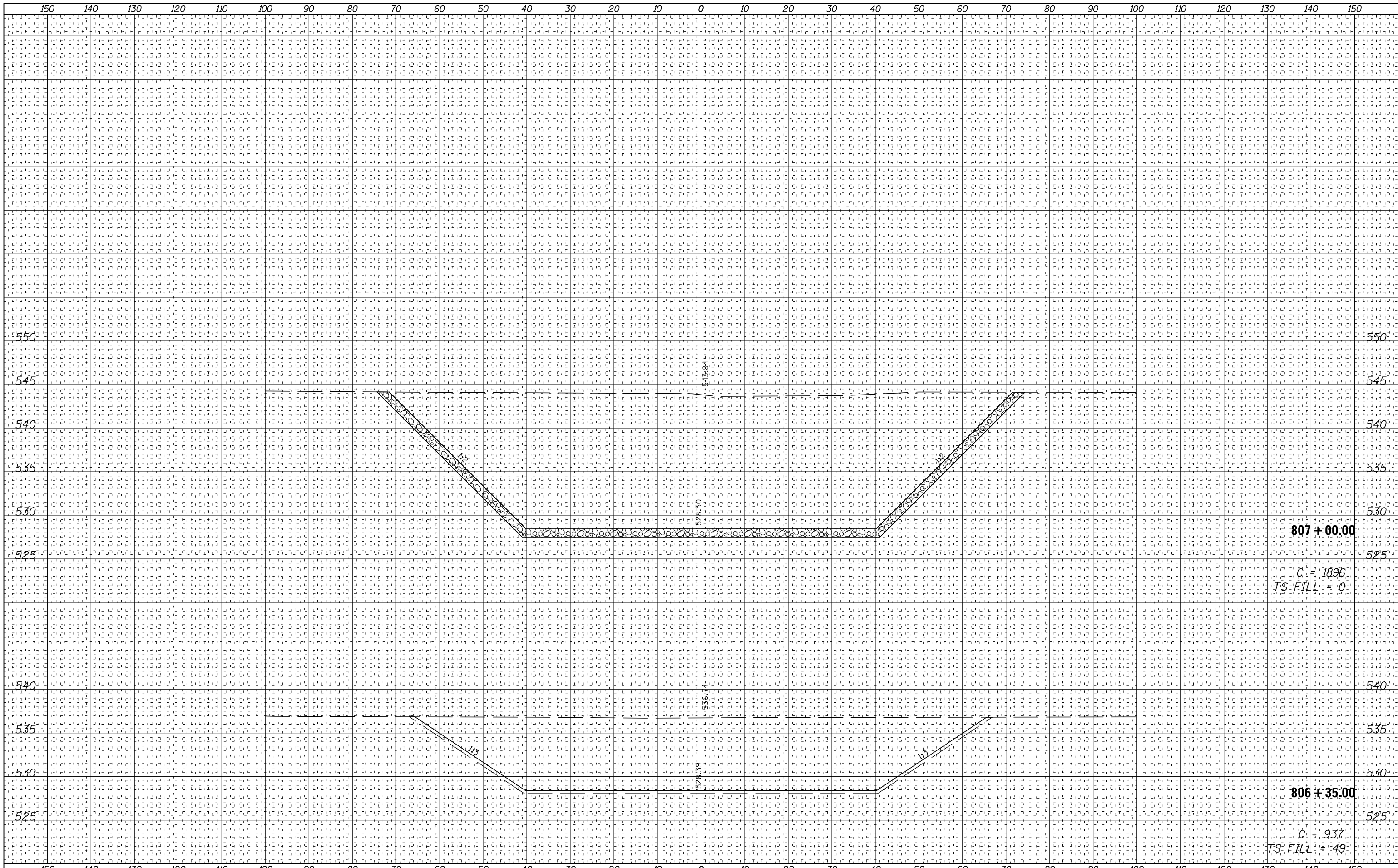
DATE	
BY	
ORIGINAL SURVEY NOTE BOOK NO.	
SURVEYED PLOTTED TEMPLATE AREAS CHECKED	

FILE NAME =	USER NAME = #USER#	DESIGNED -	REVISED -	STATE OF ILLINOIS DEPARTMENT OF TRANSPORTATION	SN 054-7069 CHANNEL CROSS SECTIONS	F.A.P. RTE.	SECTION	COUNTY	TOTAL SHEETS	SHEET NO.	
#FILE#		DRAWN -	REVISED -			717	(102B-1,102CR,102BR-2)RS-5	LOGAN	218	163	
Default		CHECKED -	REVISED -			SCALE:		SHEET 3 OF 3 SHEETS		STA. 50+76.29 TO STA. 50+76.29	
		DATE -	REVISED -			ILLINOIS FED. AID PROJECT					



DATE	
BY	
FINAL SURVEY NO.	
SURVEYED PLOTTED	
NOTE BOOK	
TEMPLATE AREAS CHECKED	

DATE	
BY	
ORIGINAL SURVEY NO.	
SURVEYED PLOTTED	
NOTE BOOK	
TEMPLATE AREAS CHECKED	



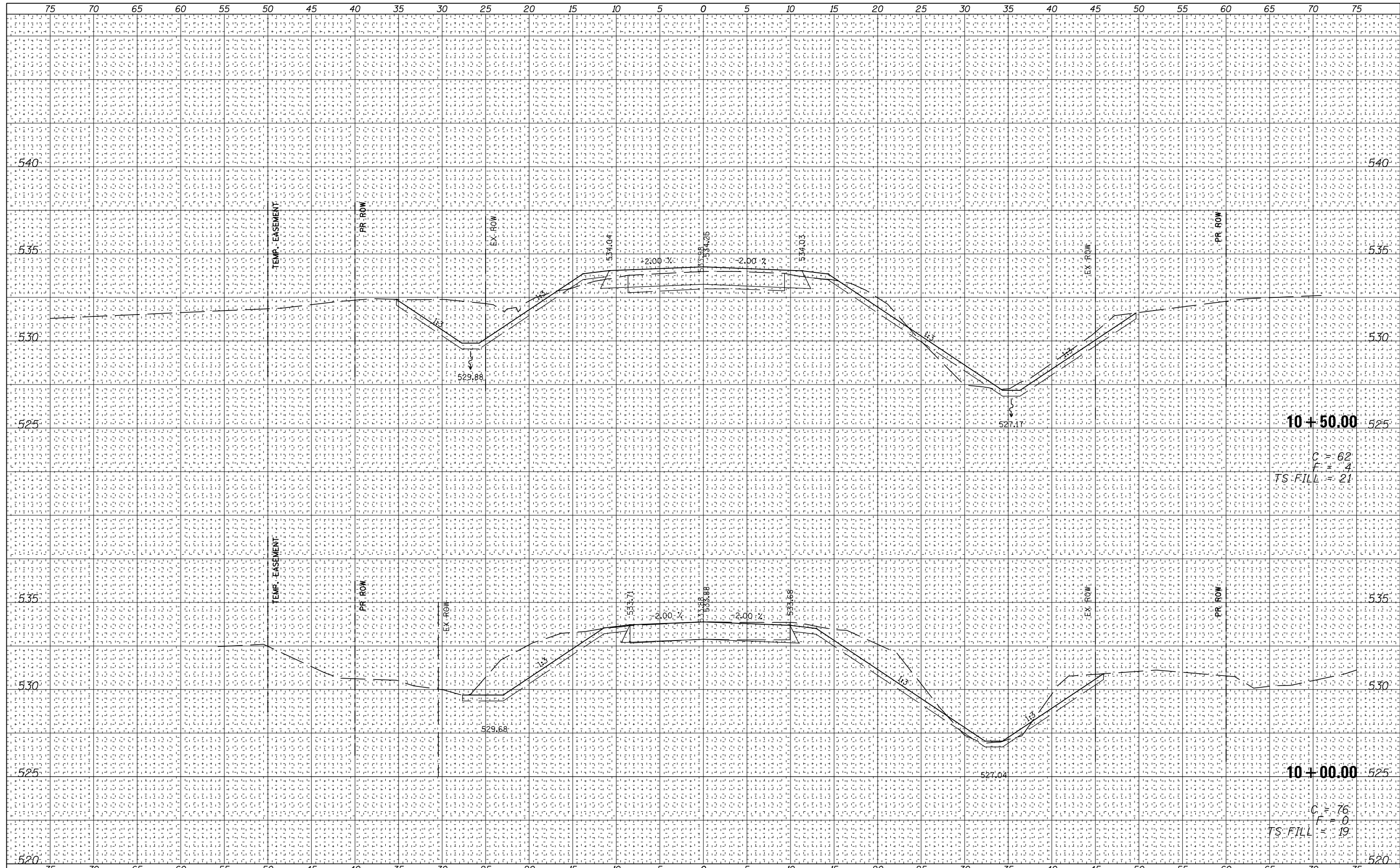
DATE	
BY	
FINAL SURVEY NO.	
SURVEYED PLOTTED	
TEMPLATE AREAS CHECKED	
NOTE BOOK AREAS CHECKED	

DATE	
BY	
ORIGINAL SURVEY NO.	
SURVEYED PLOTTED	
TEMPLATE AREAS CHECKED	
NOTE BOOK AREAS CHECKED	

FILE NAME =	USER NAME = *USER*	DESIGNED -	REVISED -	STATE OF ILLINOIS DEPARTMENT OF TRANSPORTATION	OVERFLOW CHANNEL CROSS SECTIONS	F.A.P. RTE.	SECTION	COUNTY	TOTAL SHEETS	SHEET NO.	
FILEL		DRAWN -	REVISED -			717	(102B-1,102CR,102BR-2)RS-5	LOGAN	218	165	
PLOT SCALE = *SCALE*		CHECKED -	REVISED -			CONTRACT NO. 72B82					
Default		DATE -	REVISED -			SCALE:	SHEET 2 OF 2 SHEETS	STA. 806+35.00 TO STA. 807+00.00		ILLINOIS FED. AID PROJECT	

DATE	
BY	
NO.	
FINAL SURVEY	SURVEYED
NOTE BOOK	PLOTTED
AREAS CHECKED	TEMPLATE
	AREAS CHECKED

DATE	
BY	
NO.	
ORIGINAL SURVEY	SURVEYED
NOTE BOOK	PLOTTED
AREAS CHECKED	TEMPLATE
	AREAS CHECKED

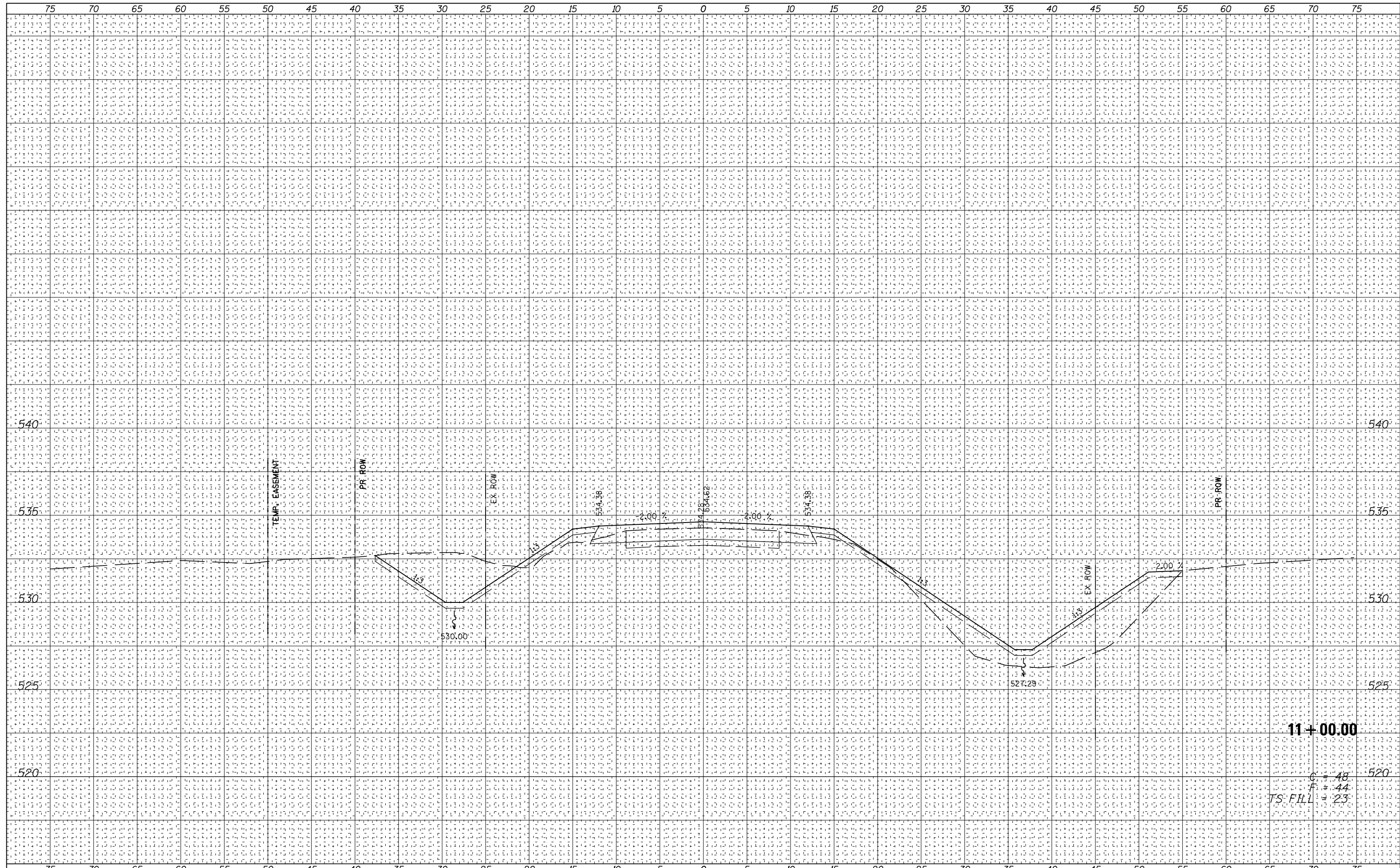


10 + 50.00
 C = 62
 F = 4
 TS-FILL = 21

10 + 00.00
 C = 76
 F = 0
 TS-FILL = 19

DATE _____
 BY _____
 SURVEYED _____
 PLOTTED _____
 TEMPLATE _____
 NOTE BOOK _____
 AREAS CHECKED _____
 NO. _____

DATE _____
 BY _____
 ORIGINAL SURVEY _____
 PLOTTED _____
 TEMPLATE _____
 NOTE BOOK _____
 AREAS CHECKED _____
 NO. _____



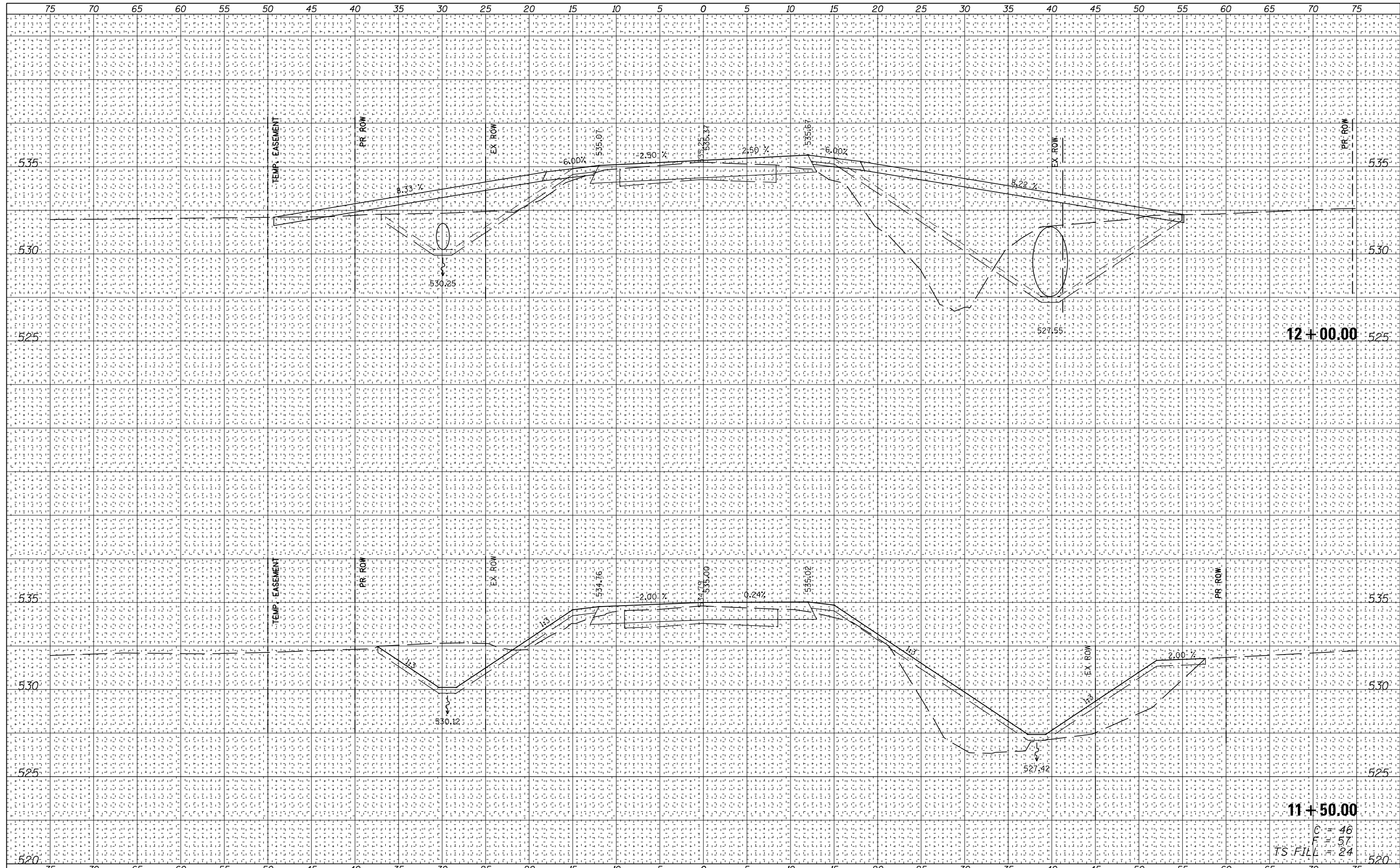
FILE NAME =	USER NAME = #USER#	DESIGNED -	REVISED -	STATE OF ILLINOIS DEPARTMENT OF TRANSPORTATION	T.R.44 CROSS SECTIONS	F.A.P. RTE.	SECTION	COUNTY	TOTAL SHEETS	SHEET NO.	
*FILEL#		DRAWN -	REVISED -			717	(102B-1,102CR,102BR-2)RS-5	LOGAN	218	168	
PLOT SCALE = #SCALE#		CHECKED -	REVISED -			CONTRACT NO. 72B82					
Default		DATE -	REVISED -			ILLINOIS FED. AID PROJECT					

SCALE: SHEET 3 OF 27 SHEETS STA. 11+00.00 TO STA. 11+00.00

C = 48'
 F = 44'
 TS = FULL = 23'

BY: _____ DATE: _____
 SURVEYED _____
 PLOTTED _____
 TEMPLATE _____
 NOTE BOOK _____
 AREAS CHECKED _____
 NO. _____

BY: _____ DATE: _____
 SURVEYED _____
 PLOTTED _____
 TEMPLATE _____
 NOTE BOOK _____
 AREAS CHECKED _____
 NO. _____

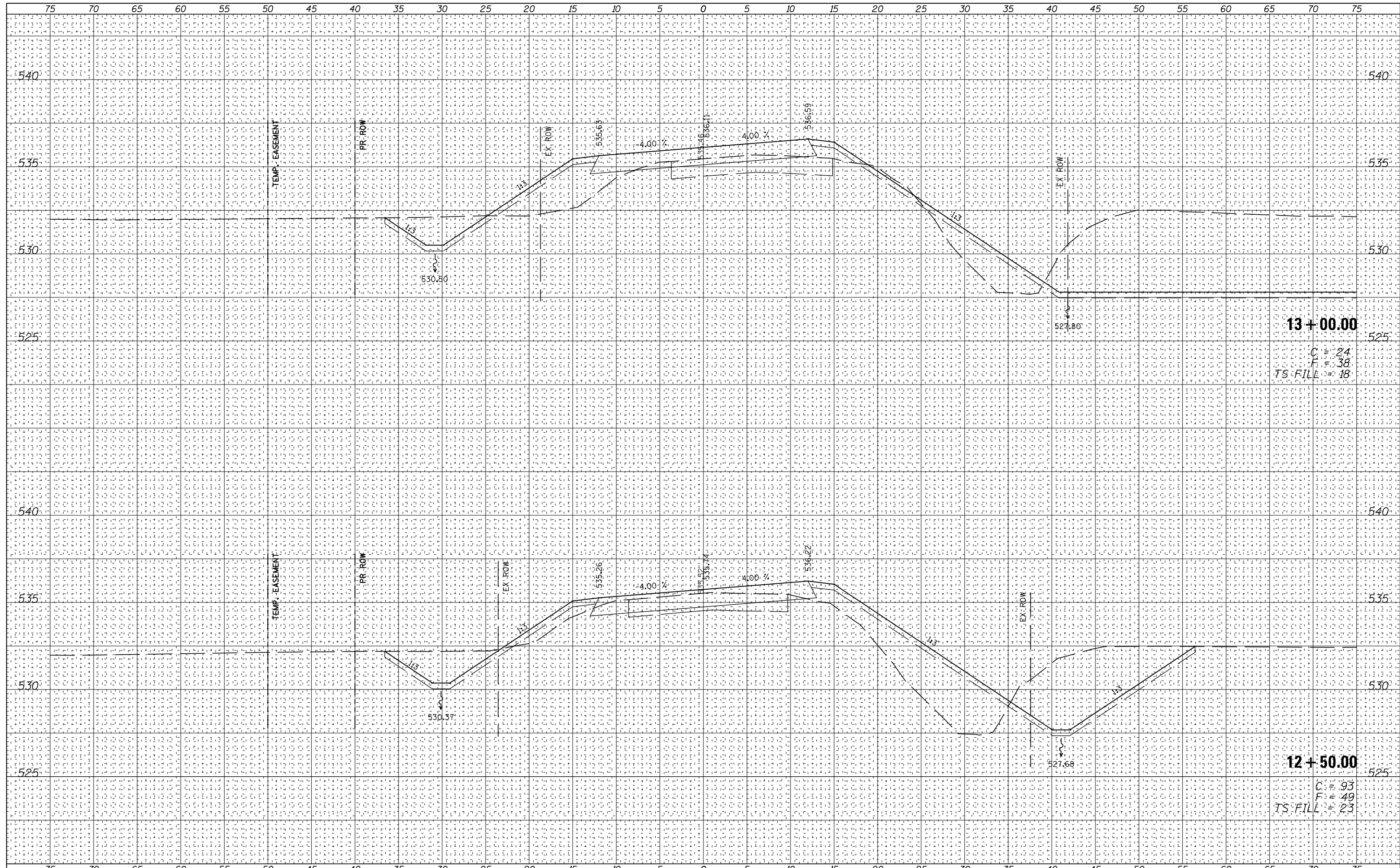


FILE NAME =	USER NAME = *USER*	DESIGNED -	REVISED -	STATE OF ILLINOIS DEPARTMENT OF TRANSPORTATION	T.R.44 CROSS SECTIONS	F.A.P. RTE.	SECTION	COUNTY	TOTAL SHEETS	SHEET NO.	
FILEL		DRAWN -	REVISED -			717	(102B-1,102CR,102BR-2)RS-5	LOGAN	218	169	
Default		CHECKED -	REVISED -			CONTRACT NO. 72B82					
		DATE -	REVISED -			ILLINOIS FED. AID PROJECT					

SCALE: SHEET 4 OF 27 SHEETS STA. 11+50.00 TO STA. 12+00.00

BY	DATE
FINAL SURVEY	SURVEYED
NOTE BOOK	PLOTTED
NO.	TEMPLATE
	AREAS CHECKED

BY	DATE
ORIGINAL SURVEY	SURVEYED
NOTE BOOK	PLOTTED
NO.	TEMPLATE
	AREAS CHECKED

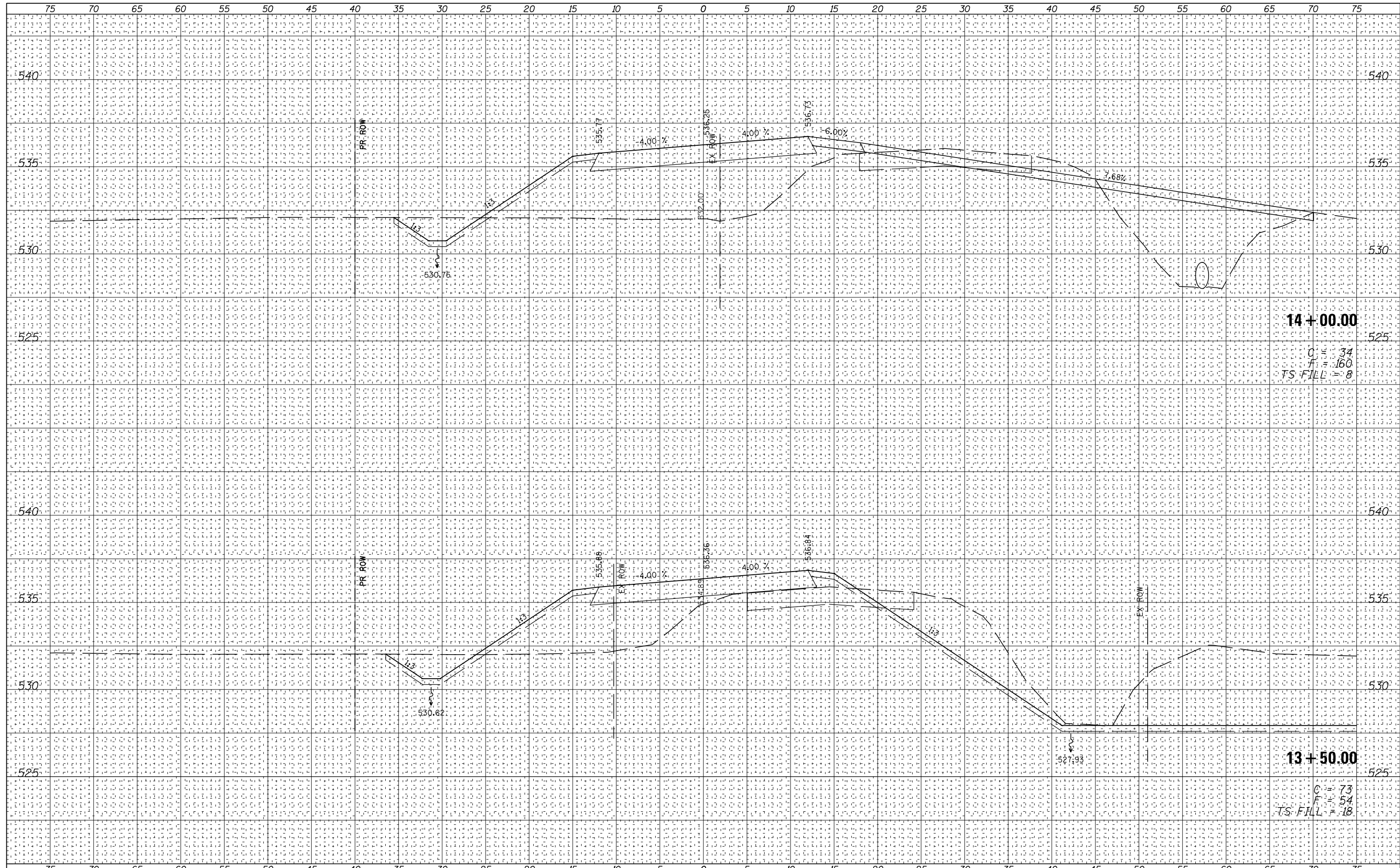


FILE NAME =	USER NAME = #USER#	DESIGNED -	REVISED -	<p align="center">STATE OF ILLINOIS DEPARTMENT OF TRANSPORTATION</p> <p align="center">T.R.44 CROSS SECTIONS</p>	F.A.P. RTE.	SECTION	COUNTY	TOTAL SHEETS	SHEET NO.
#FILE#		DRAWN -	REVISED -		717	(102B-1,102CR,102BR-2)RS-5	LOGAN	218	170
PLOT SCALE = #SCALE#		CHECKED -	REVISED -		CONTRACT NO. 72B82				
Default		DATE -	REVISED -		ILLINOIS FED. AID PROJECT				

SCALE: SHEET 5 OF 27 SHEETS STA. 12+50.00 TO STA. 13+00.00

BY: _____ DATE: _____
 SURVEYED _____
 PLOTTED _____
 TEMPLATE _____
 NOTE BOOK _____
 AREAS CHECKED _____
 NO. _____

BY: _____ DATE: _____
 SURVEYED _____
 PLOTTED _____
 TEMPLATE _____
 NOTE BOOK _____
 AREAS CHECKED _____
 NO. _____

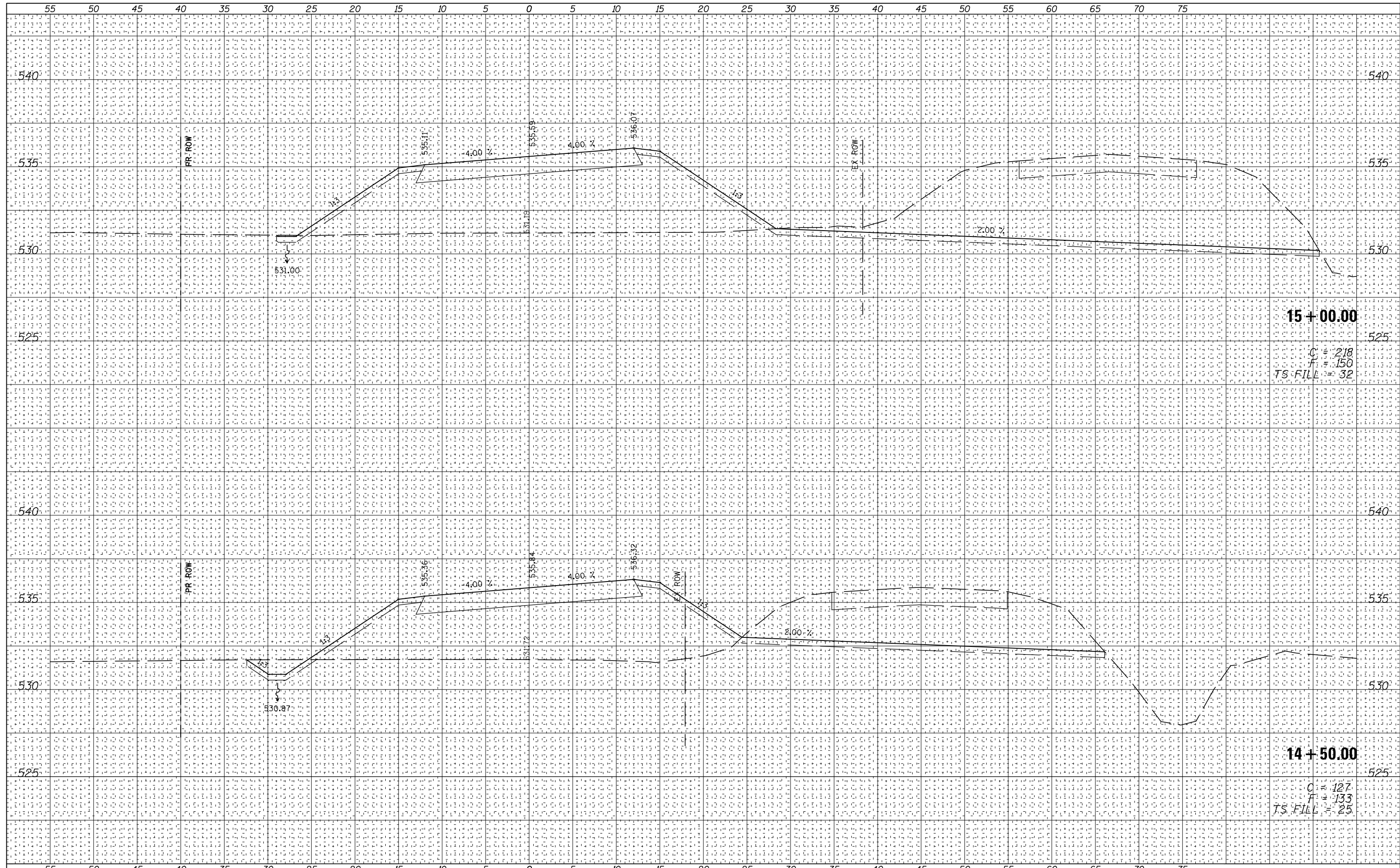


14 + 00.00
 C = 34
 F = .160
 TS FILL = 8

13 + 50.00
 C = 73
 F = .54
 TS FILL = 18

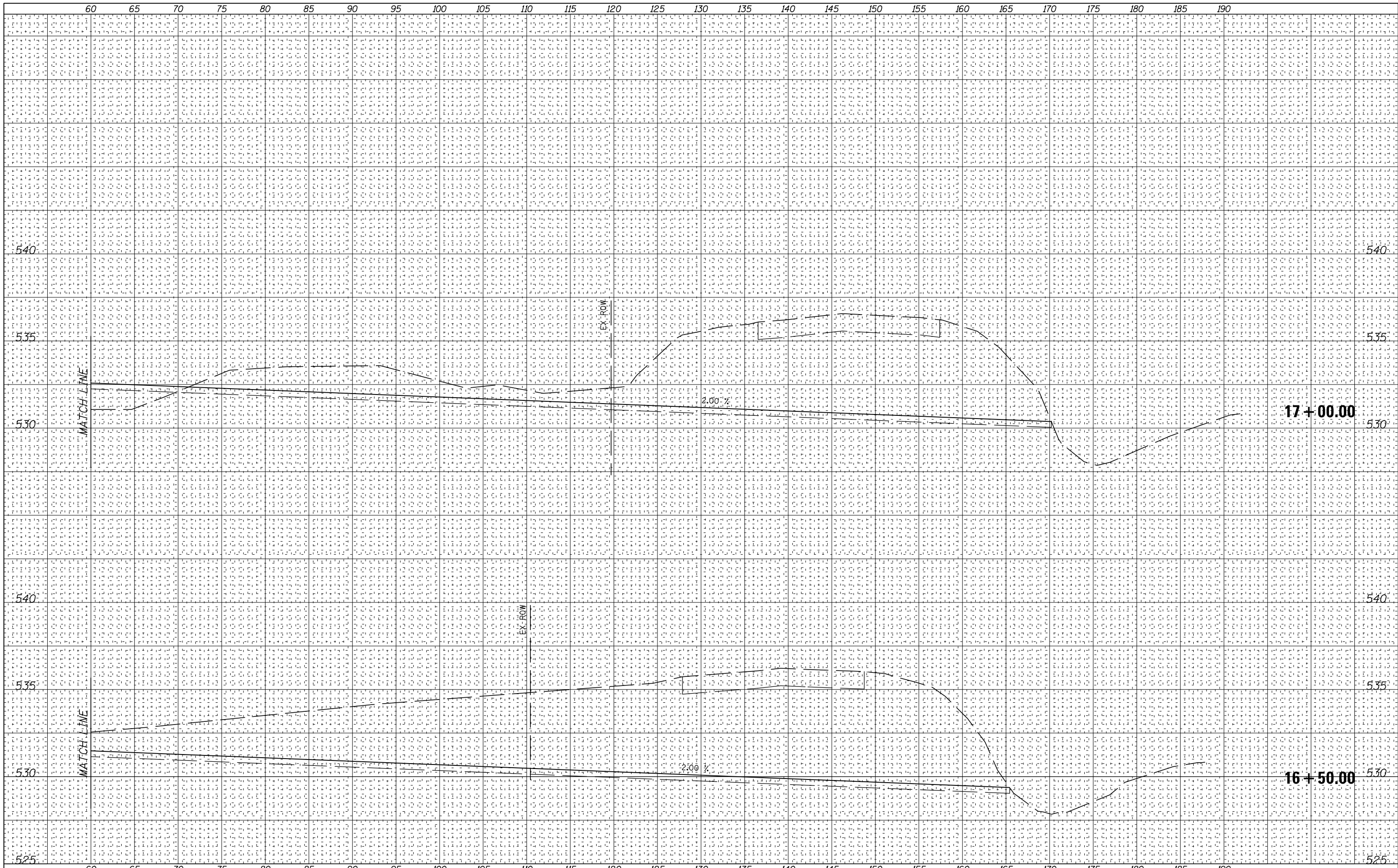
BY	DATE
FINAL SURVEY	SURVEYED
NOTE BOOK	PLOTTED
NO.	TEMPLATE
	AREAS
	CHECKED

BY	DATE
ORIGINAL SURVEY	SURVEYED
NOTE BOOK	PLOTTED
NO.	TEMPLATE
	AREAS
	CHECKED



15 + 00.00
 C = 218
 F = 150
 TS-FILL = 32

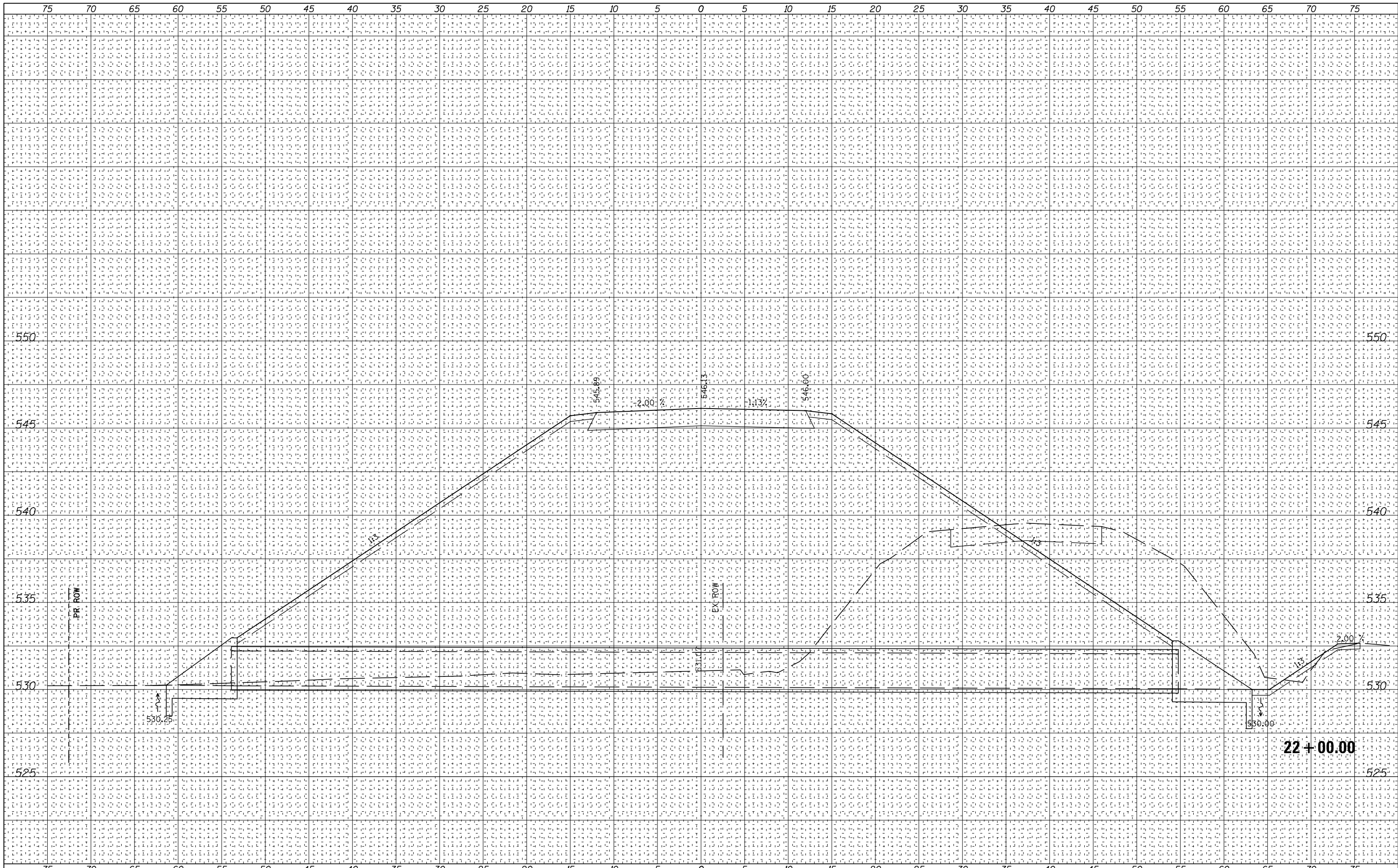
14 + 50.00
 C = 127
 F = 133
 TS-FILL = 25



DATE	
BY	
FINAL SURVEY NO.	
SURVEYED PLOTTED	
NOTE BOOK TEMPLATE	
AREAS CHECKED	

DATE	
BY	
ORIGINAL SURVEY NO.	
SURVEYED PLOTTED	
NOTE BOOK TEMPLATE	
AREAS CHECKED	

FILE NAME =	USER NAME = #USER#	DESIGNED -	REVISED -	<p align="center">STATE OF ILLINOIS DEPARTMENT OF TRANSPORTATION</p>	<p align="center">T.R.44 CROSS SECTIONS</p>	F.A.P. RTE.	SECTION	COUNTY	TOTAL SHEETS	SHEET NO.	
*FILEL#		DRAWN -	REVISED -			717	(102B-1,102CR,102BR-2)RS-5	LOGAN	218	176	
Default		CHECKED -	REVISED -			CONTRACT NO. 72B82		ILLINOIS FED. AID PROJECT			
		DATE -	REVISED -			SCALE:	SHEET 11 OF 27 SHEETS	STA. 16+50.00	TO STA. 17+00.00		



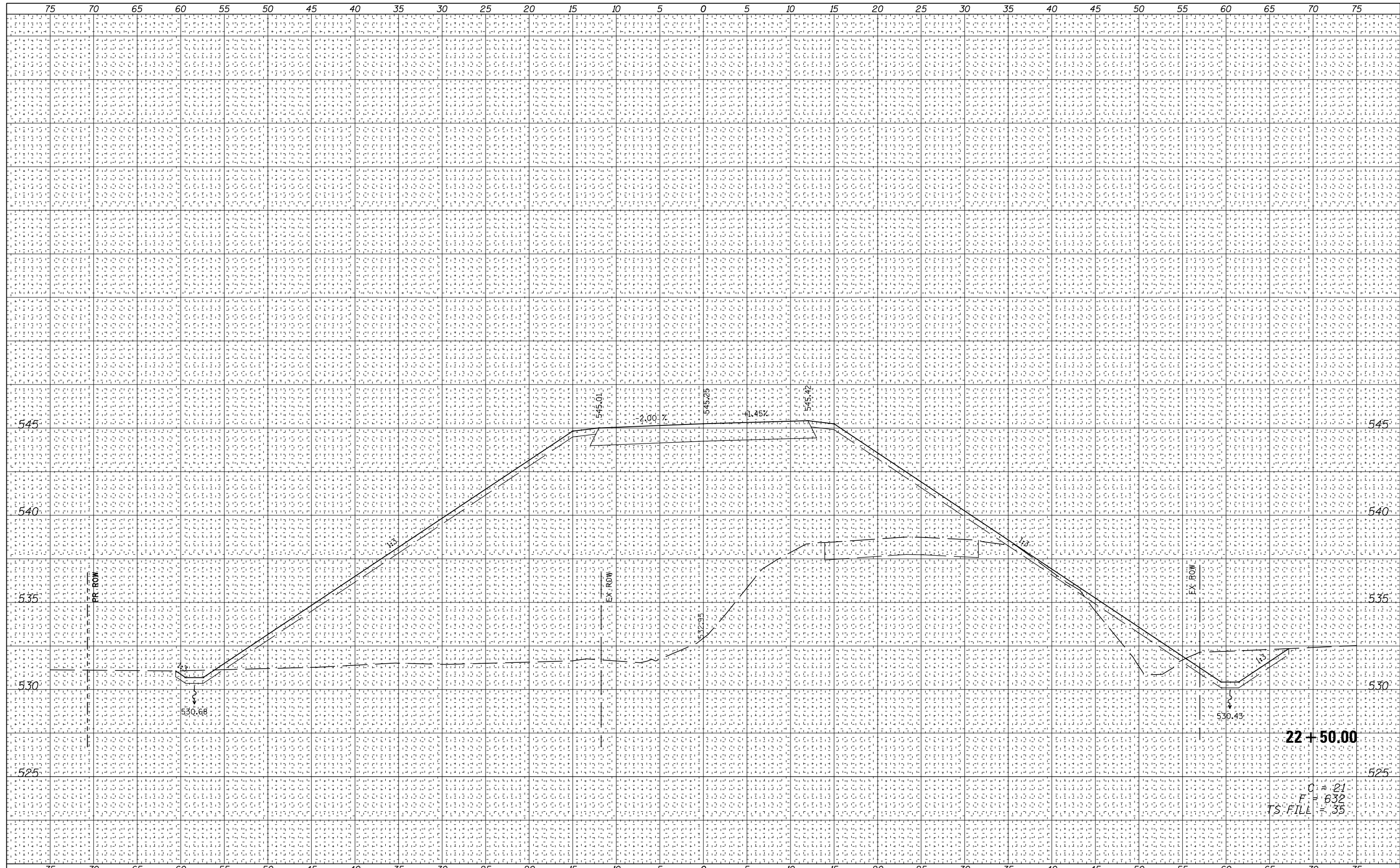
DATE _____
 BY _____
 SURVEYED _____
 PLOTTED _____
 TEMPLATE _____
 NOTE BOOK _____
 AREAS CHECKED _____
 NO. _____

DATE _____
 BY _____
 ORIGINAL SURVEY _____
 PLOTTED _____
 TEMPLATE _____
 NOTE BOOK _____
 AREAS CHECKED _____
 NO. _____

FILE NAME =	USER NAME = #USER#	DESIGNED -	REVISED -	STATE OF ILLINOIS DEPARTMENT OF TRANSPORTATION	T.R.44 CROSS SECTIONS	F.A.P. RTE.	SECTION	COUNTY	TOTAL SHEETS	SHEET NO.	
*FILEL#		DRAWN -	REVISED -			717	(102B-1,102CR,102BR-2)RS-5	LOGAN	218	184	
Default		CHECKED -	REVISED -			SCALE:		SHEET 19 OF 27 SHEETS		STA. 22+00.00 TO STA. 22+00.00	
		DATE -	REVISED -			ILLINOIS FED. AID PROJECT					

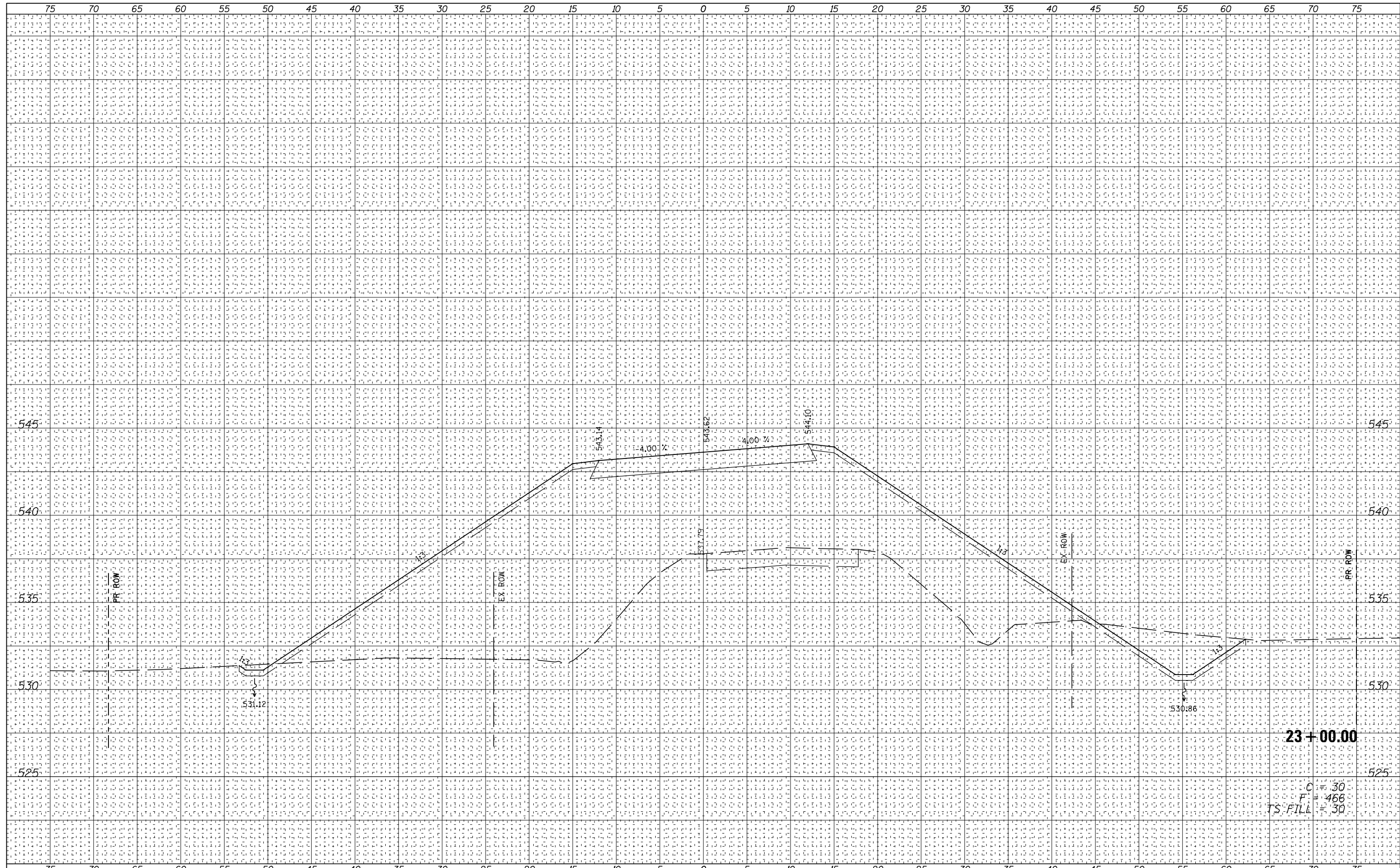
BY	DATE
FINAL SURVEY	SURVEYED
NOTE BOOK	PLOTTED
NO.	TEMPLATE
	AREAS
	CHECKED

BY	DATE
ORIGINAL SURVEY	SURVEYED
NOTE BOOK	PLOTTED
NO.	TEMPLATE
	AREAS
	CHECKED



DATE	
BY	
FINAL SURVEY NO.	
SURVEYED PLOTTED	
NOTE BOOK	
AREAS CHECKED	

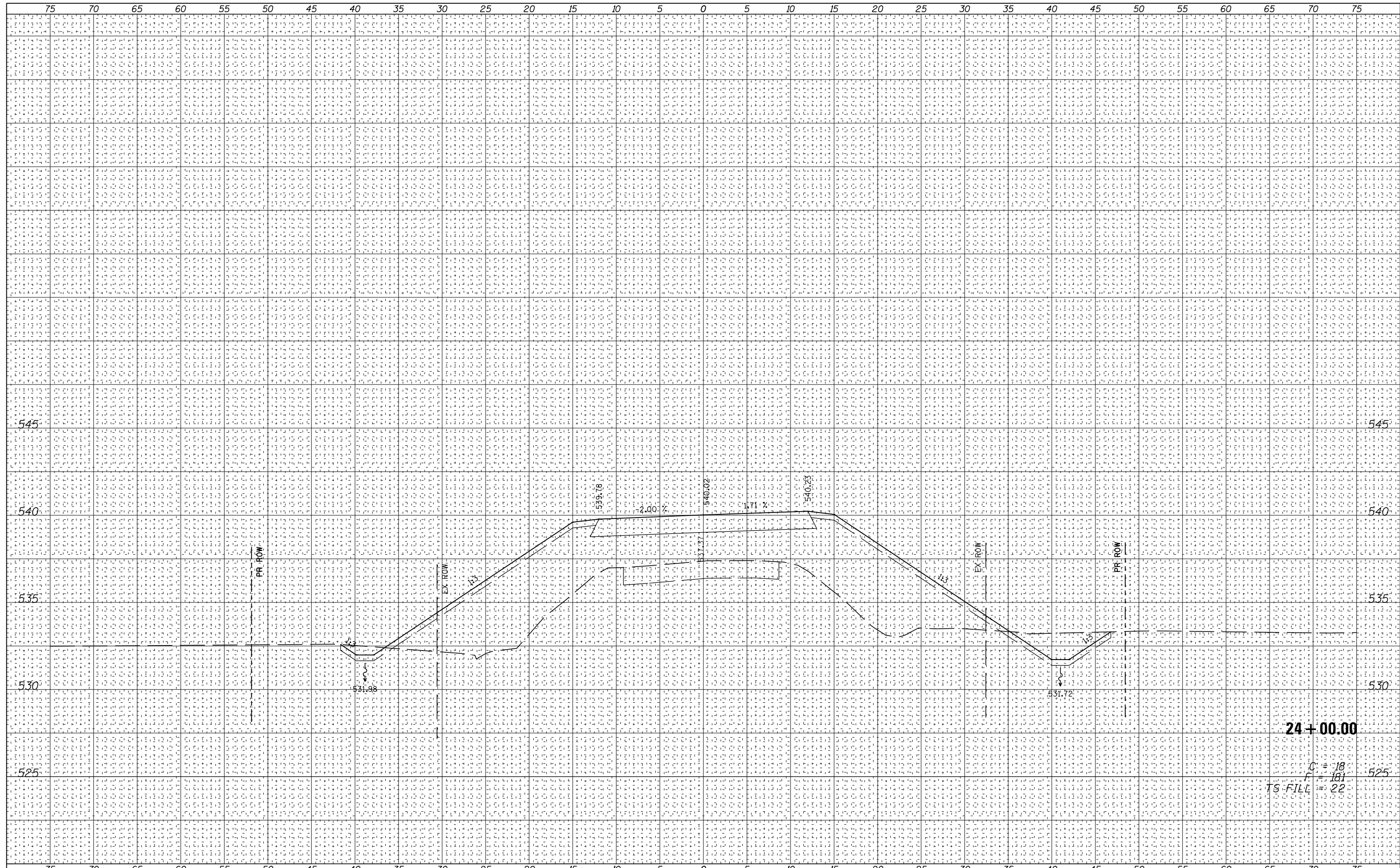
DATE	
BY	
ORIGINAL SURVEY NO.	
SURVEYED PLOTTED	
NOTE BOOK	
AREAS CHECKED	



FILE NAME =	USER NAME = #USER#	DESIGNED -	REVISED -	<p align="center">STATE OF ILLINOIS DEPARTMENT OF TRANSPORTATION</p> <p align="center">T.R.44 CROSS SECTIONS</p>	F.A.P. RTE.	SECTION	COUNTY	TOTAL SHEETS	SHEET NO.	
*FILEL#		DRAWN -	REVISED -		717	(102B-1,102CR,102BR-2)RS-5	LOGAN	218	187	
Default		CHECKED -	REVISED -		SCALE:		SHEET 22 OF 27 SHEETS	STA. 23+00.00 TO STA. 23+00.00	ILLINOIS FED. AID PROJECT	
		DATE -	REVISED -				CONTRACT NO. 72B82			

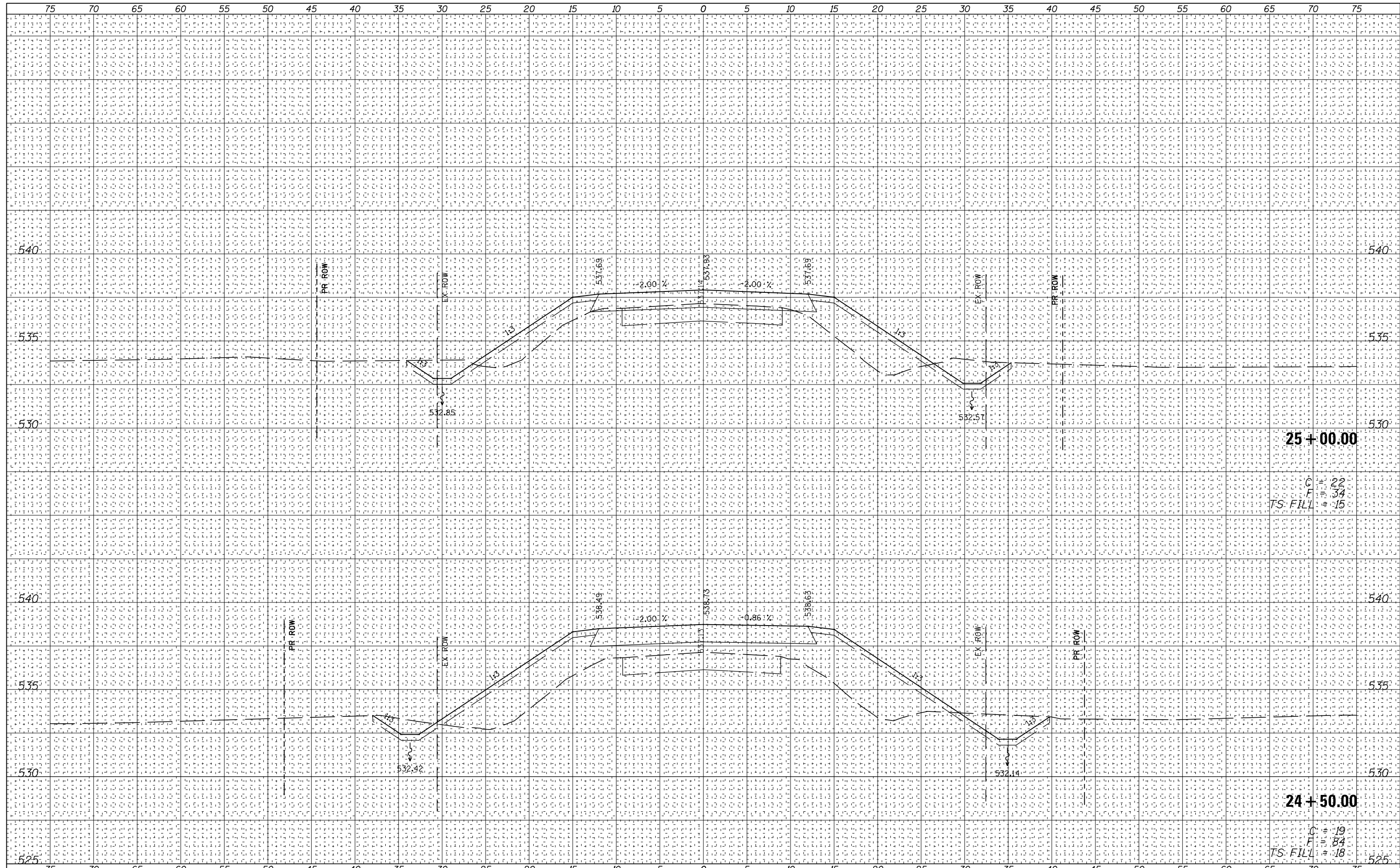
DATE	
BY	
FINAL SURVEY NO.	
SURVEYED PLOTTED	
NOTE BOOK TEMPLATE	
AREAS CHECKED	

DATE	
BY	
ORIGINAL SURVEY NO.	
SURVEYED PLOTTED	
NOTE BOOK TEMPLATE	
AREAS CHECKED	



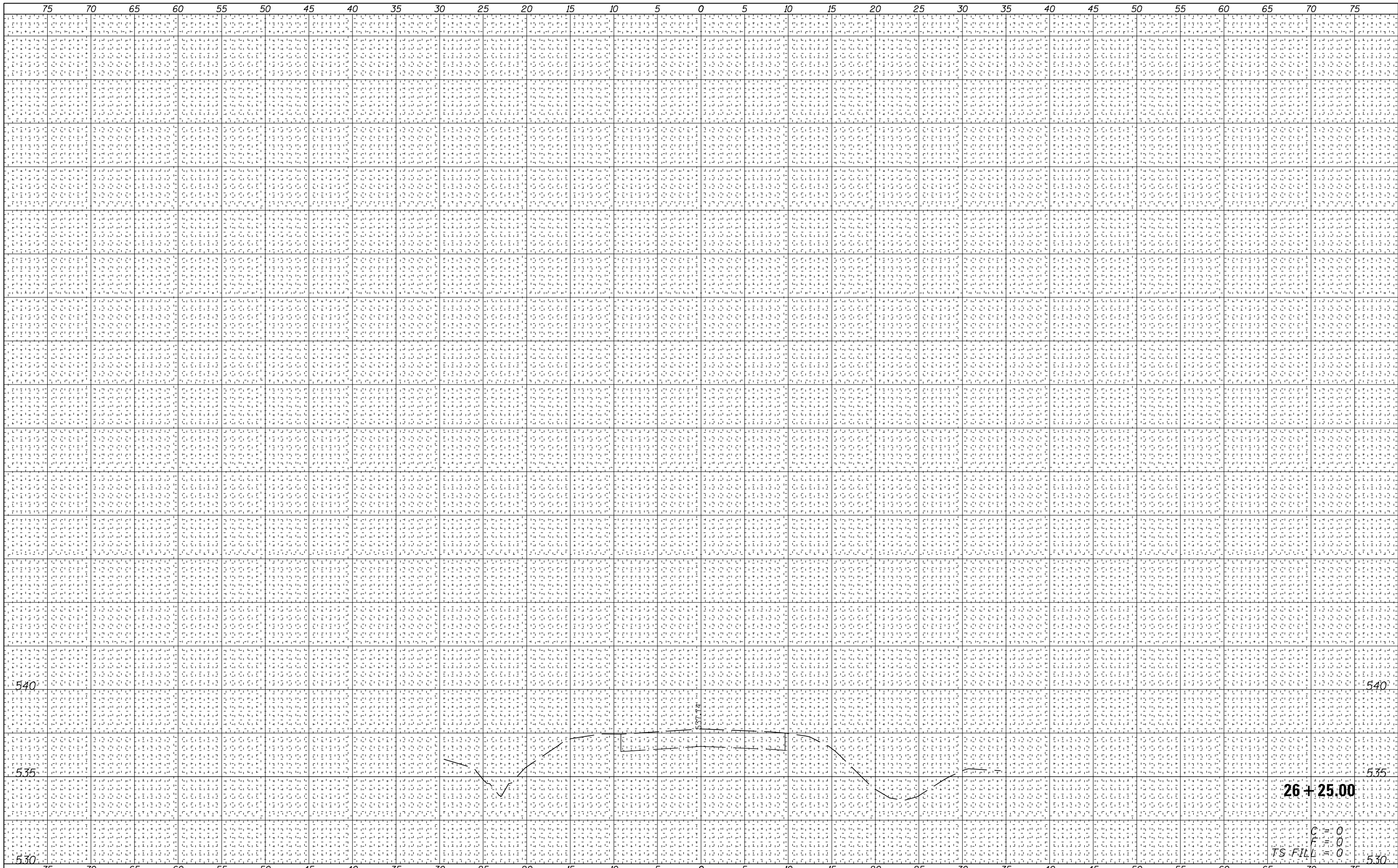
DATE	
BY	
FINAL SURVEY NO.	
SURVEYED PLOTTED	
NOTE BOOK	
TEMPLATE AREAS CHECKED	

DATE	
BY	
ORIGINAL SURVEY NO.	
SURVEYED PLOTTED	
NOTE BOOK	
TEMPLATE AREAS CHECKED	



FILE NAME =	USER NAME = #USER#	DESIGNED -	REVISED -	<p align="center">STATE OF ILLINOIS DEPARTMENT OF TRANSPORTATION</p> <p align="center">T.R.44 CROSS SECTIONS</p>	F.A.P. RTE.	SECTION	COUNTY	TOTAL SHEETS	SHEET NO.
*FILEL#		DRAWN -	REVISED -		717	(102B-1,102CR,102BR-2)RS-5	LOGAN	218	190
Default		CHECKED -	REVISED -		CONTRACT NO. 72B82				
		DATE -	REVISED -		ILLINOIS FED. AID PROJECT				

SCALE: SHEET 25 OF 27 SHEETS STA. 24+50.00 TO STA. 25+00.00

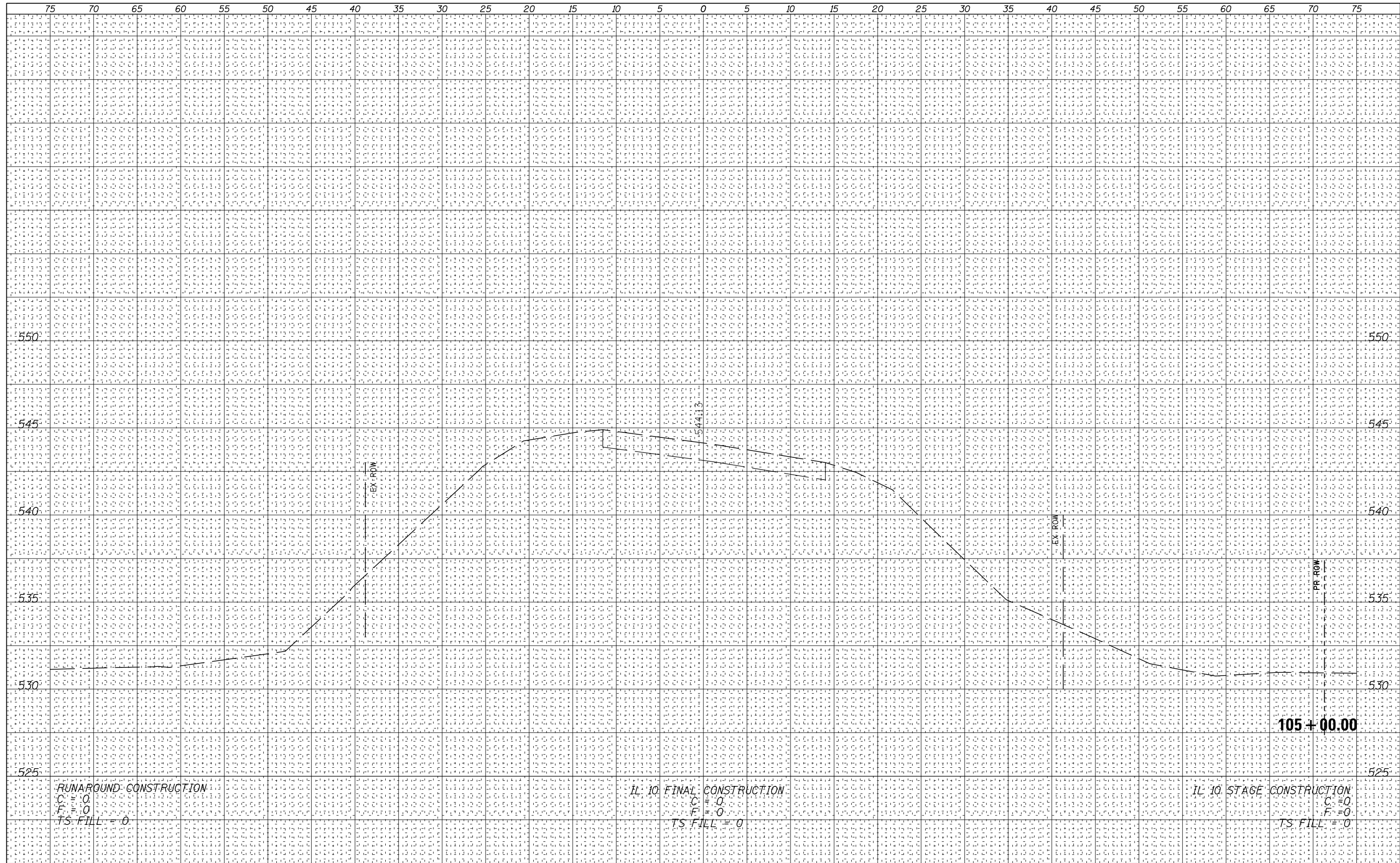


DATE
BY
NO.
FINAL SURVEY NOTE BOOK
SURVEYED PLOTTED TEMPLATE AREAS CHECKED

DATE
BY
NO.
ORIGINAL SURVEY NOTE BOOK
SURVEYED PLOTTED TEMPLATE AREAS CHECKED

DATE	
BY	
FINAL SURVEY NO.	
SURVEYED PLOTTED TEMPLATE AREAS CHECKED	
NOTE BOOK AREAS CHECKED	

DATE	
BY	
ORIGINAL SURVEY NO.	
SURVEYED PLOTTED TEMPLATE AREAS CHECKED	
NOTE BOOK AREAS CHECKED	



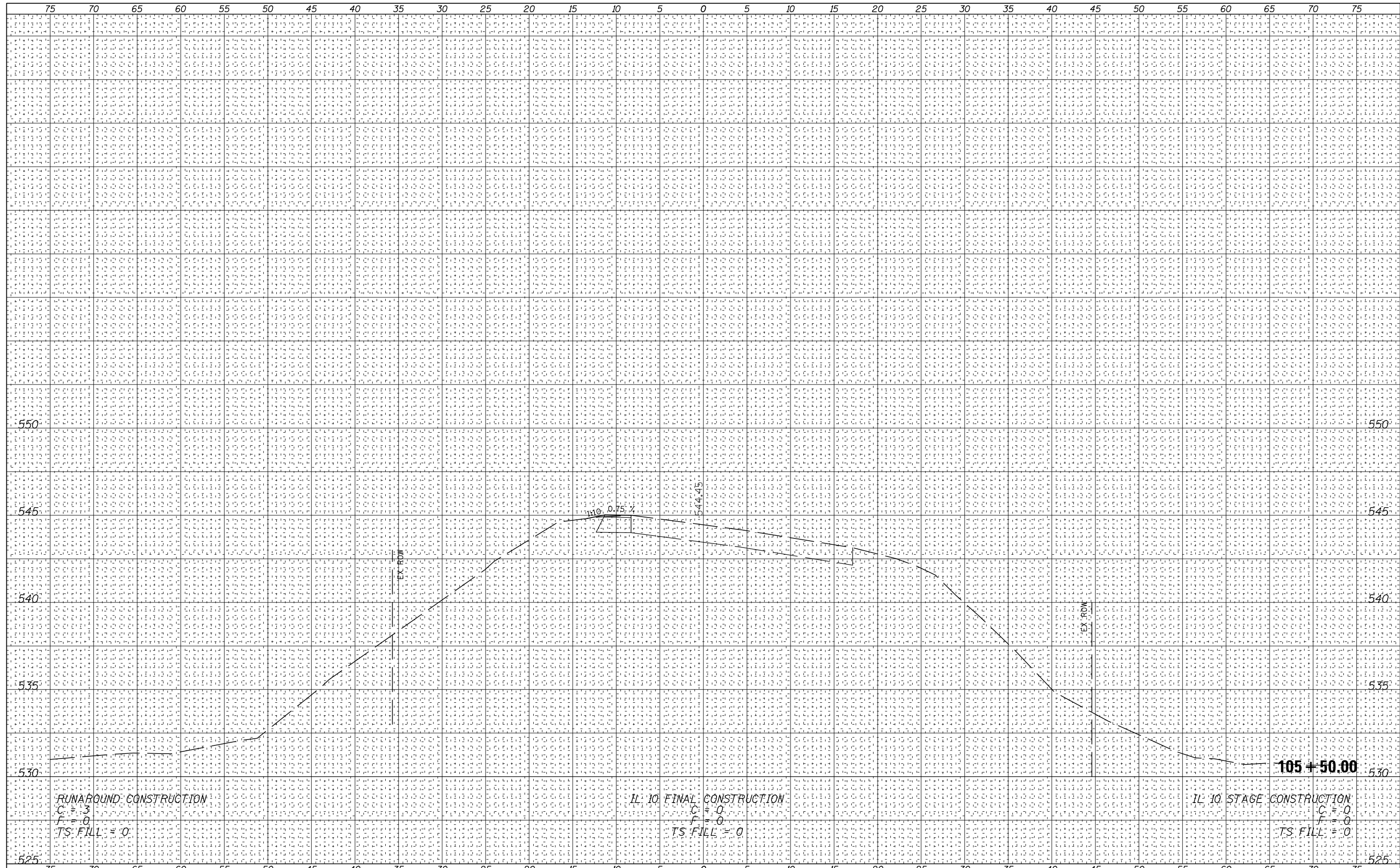
FILE NAME =	USER NAME = #USER#	DESIGNED -	REVISED -	STATE OF ILLINOIS DEPARTMENT OF TRANSPORTATION	TEMPORARY RUNAROUND CROSS SECTIONS	F.A.P. RTE.	SECTION	COUNTY	TOTAL SHEETS	SHEET NO.	
#FILE#		DRAWN -	REVISED -			717	(102B-1,102CR,102BR-2)RS-5	LOGAN	218	193	
PLOT SCALE = #SCALE#		CHECKED -	REVISED -			CONTRACT NO. 72B82					
Default		DATE -	REVISED -			SCALE:	SHEET 1	OF 26 SHEETS	STA. 105+00.00	TO STA. 105+00.00	ILLINOIS FED. AID PROJECT

RUNAROUND CONSTRUCTION C=0 F=0 TS FILL=0
 IL 10 FINAL CONSTRUCTION C=0 F=0 TS FILL=0
 IL 10 STAGE CONSTRUCTION C=0 F=0 TS FILL=0

105+00.00

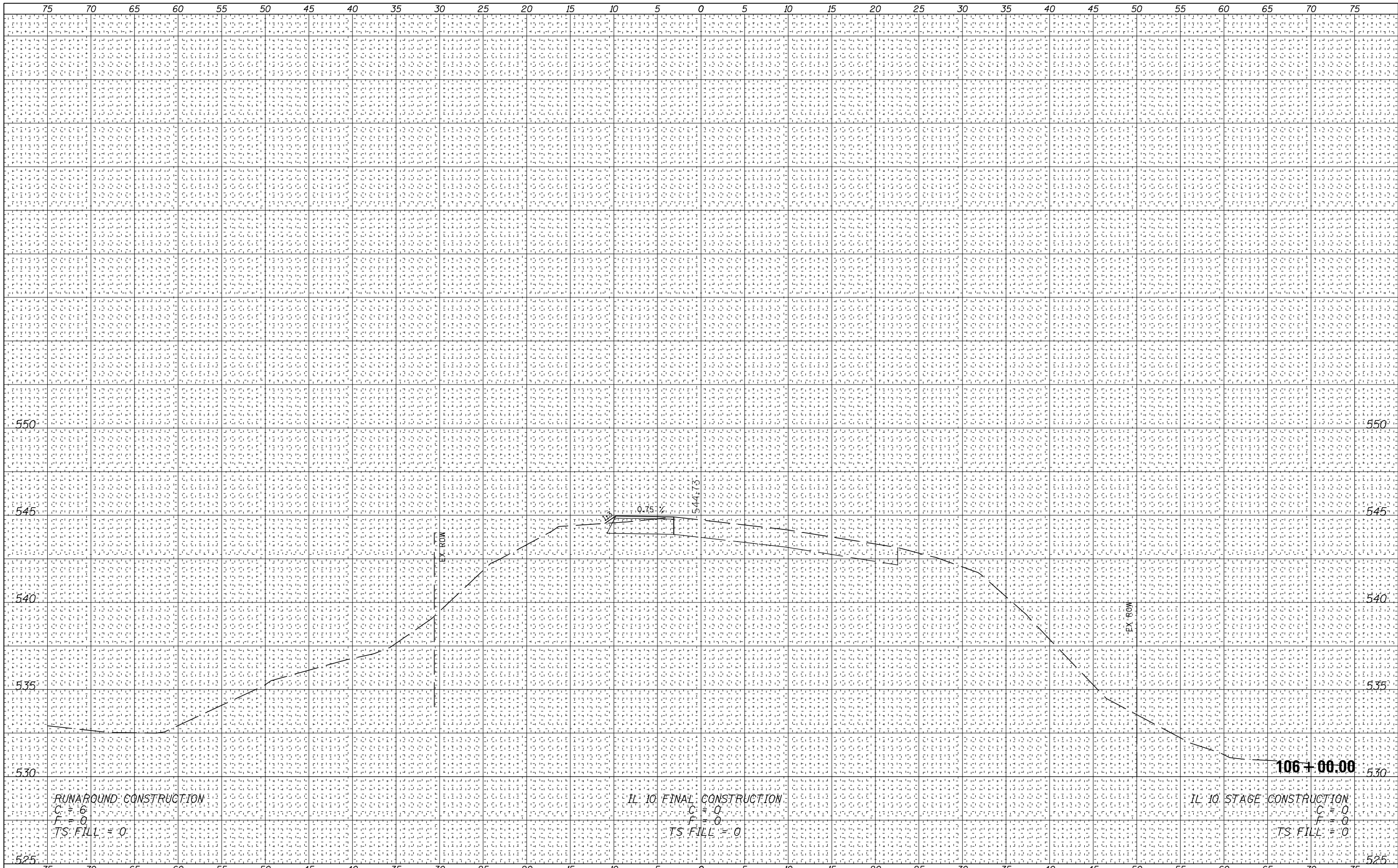
DATE	
BY	
FINAL SURVEY NO.	
SURVEYED PLOTTED TEMPLATE AREAS CHECKED	
NOTE BOOK	

DATE	
BY	
ORIGINAL SURVEY NO.	
SURVEYED PLOTTED TEMPLATE AREAS CHECKED	
NOTE BOOK	



FILE NAME =	USER NAME = #USER#	DESIGNED -	REVISED -	<p align="center">STATE OF ILLINOIS DEPARTMENT OF TRANSPORTATION</p> <p align="center">TEMPORARY RUNAROUND CROSS SECTIONS</p>	F.A.P. RTE.	SECTION	COUNTY	TOTAL SHEETS	SHEET NO.
*FILEL#		DRAWN -	REVISED -		717	(102B-1,102CR,102BR-2)RS-5	LOGAN	218	194
PLOT SCALE = #SCALE#		CHECKED -	REVISED -		CONTRACT NO. 72B82				
Default		DATE -	REVISED -		ILLINOIS FED. AID PROJECT				

SCALE: SHEET 2 OF 26 SHEETS STA. 105+50.00 TO STA. 105+50.00

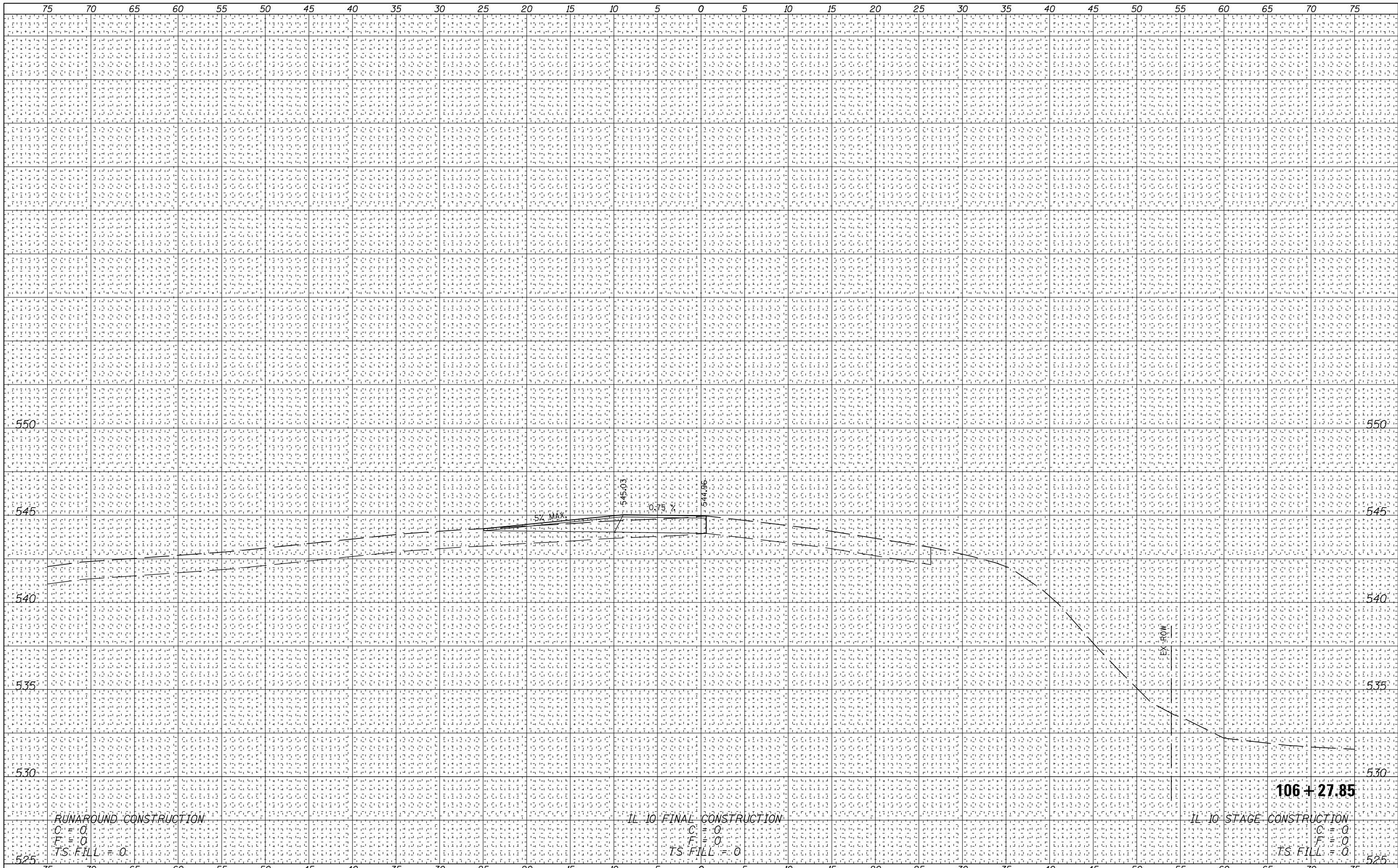


DATE	
BY	
FINAL SURVEY NO.	
SURVEYED NOTE BOOK	
PLOTTED TEMPLATE AREAS CHECKED	

DATE	
BY	
ORIGINAL SURVEY NO.	
SURVEYED NOTE BOOK	
PLOTTED TEMPLATE AREAS CHECKED	

FILE NAME =	USER NAME = #USERS#	DESIGNED -	REVISED -	<p align="center">STATE OF ILLINOIS DEPARTMENT OF TRANSPORTATION</p> <p align="center">TEMPORARY RUNAROUND CROSS SECTIONS</p>	F.A.P. RTE.	SECTION	COUNTY	TOTAL SHEETS	SHEET NO.
*FILEL#		DRAWN -	REVISED -		717	(102B-1,102CR,102BR-2)RS-5	LOGAN	218	195
Default		CHECKED -	REVISED -		CONTRACT NO. 72B82				
		DATE -	REVISED -		ILLINOIS FED. AID PROJECT				

SCALE: SHEET 3 OF 26 SHEETS STA. 106+00.00 TO STA. 106+00.00



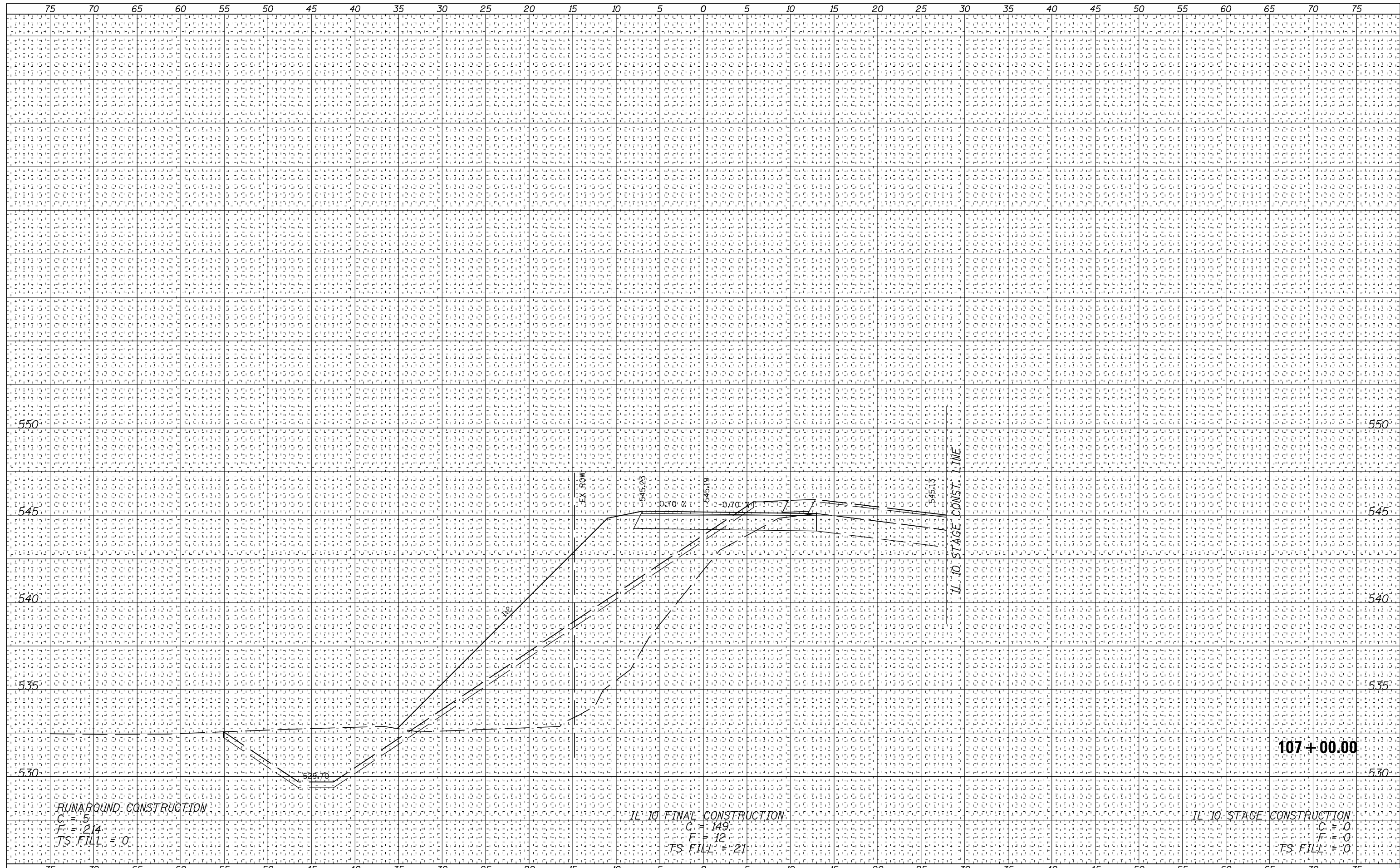
BY	DATE
FINAL SURVEY	SURVEYED
NOTE BOOK	PLOTTED
NO.	TEMPLATE
	AREAS CHECKED

BY	DATE
ORIGINAL SURVEY	SURVEYED
NOTE BOOK	PLOTTED
NO.	TEMPLATE
	AREAS CHECKED

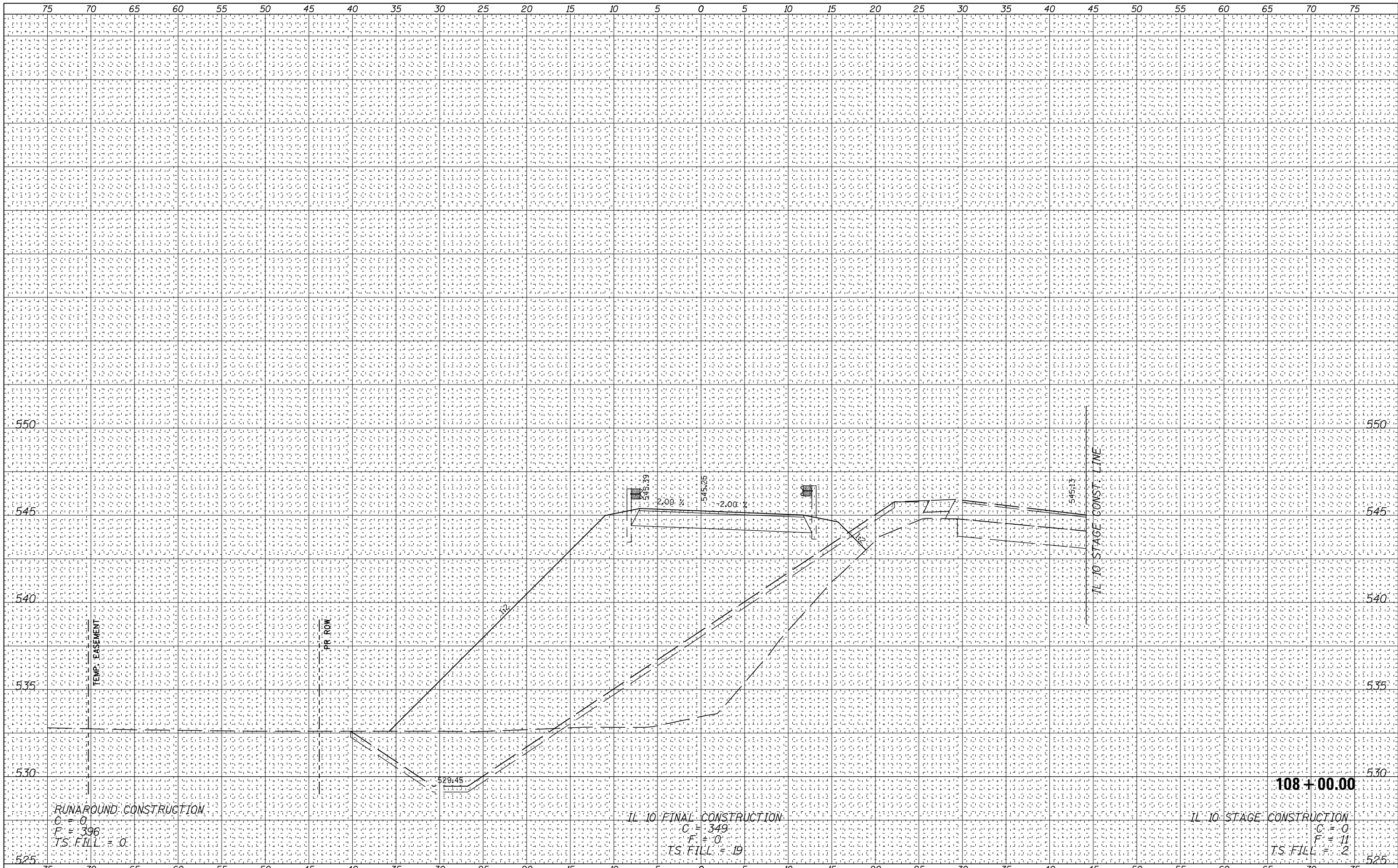
FILE NAME =	USER NAME = *USER*	DESIGNED -	REVISED -	STATE OF ILLINOIS DEPARTMENT OF TRANSPORTATION	TEMPORARY RUNAROUND CROSS SECTIONS	F.A.P. RTE.	SECTION	COUNTY	TOTAL SHEETS	SHEET NO.	
FILEL		DRAWN -	REVISED -			717	(102B-1,102CR,102BR-2)RS-5	LOGAN	218	196	
Default		CHECKED -	REVISED -			CONTRACT NO. 72B82		ILLINOIS FED. AID PROJECT			
		DATE -	REVISED -			SCALE:	SHEET 4 OF 26 SHEETS	STA. 106+27.85	TO STA. 106+27.85		

DATE	
BY	
FINAL SURVEY	SURVEYED
NOTE BOOK	PLOTTED
NO.	TEMPLATE
	AREAS
	CHECKED

DATE	
BY	
ORIGINAL SURVEY	SURVEYED
NOTE BOOK	PLOTTED
NO.	TEMPLATE
	AREAS
	CHECKED



FILE NAME =	USER NAME = #USER#	DESIGNED -	REVISED -	STATE OF ILLINOIS DEPARTMENT OF TRANSPORTATION	TEMPORARY RUNAROUND CROSS SECTIONS			F.A.P. RTE.	SECTION	COUNTY	TOTAL SHEETS	SHEET NO.
#FILE#		DRAWN -	REVISED -		717	(102B-1,102CR,102BR-2)RS-5	LOGAN	218	198			
PLOT SCALE = #SCALE#		CHECKED -	REVISED -		CONTRACT NO. 72B82							
Default		DATE -	REVISED -		SCALE:	SHEET 6	OF 26 SHEETS	STA. 107+00.00	TO STA. 107+00.00	ILLINOIS FED. AID PROJECT		



DATE: _____
 BY: _____
 SURVEYED _____
 PLOTTED _____
 TEMPLATE _____
 NOTE BOOK _____
 AREAS CHECKED _____
 NO. _____

DATE: _____
 BY: _____
 ORIGINAL SURVEY _____
 PLOTTED _____
 TEMPLATE _____
 NOTE BOOK _____
 AREAS CHECKED _____
 NO. _____

FILE NAME =	USER NAME = #USER#	DESIGNED -	REVISED -	STATE OF ILLINOIS DEPARTMENT OF TRANSPORTATION	TEMPORARY RUNAROUND CROSS SECTIONS		F.A.P. RTE.	SECTION	COUNTY	TOTAL SHEETS	SHEET NO.
#FILE#		DRAWN -	REVISED -		717	(102B-1,102CR,102BR-2)RS-5	LOGAN	218	200		
PLOT SCALE = #SCALE#		CHECKED -	REVISED -		CONTRACT NO. 72B82						
PLOT DATE = #DATE#		DATE -	REVISED -		ILLINOIS FED. AID PROJECT						

SCALE: SHEET 8 OF 26 SHEETS STA. 108+00.00 TO STA. 108+00.00