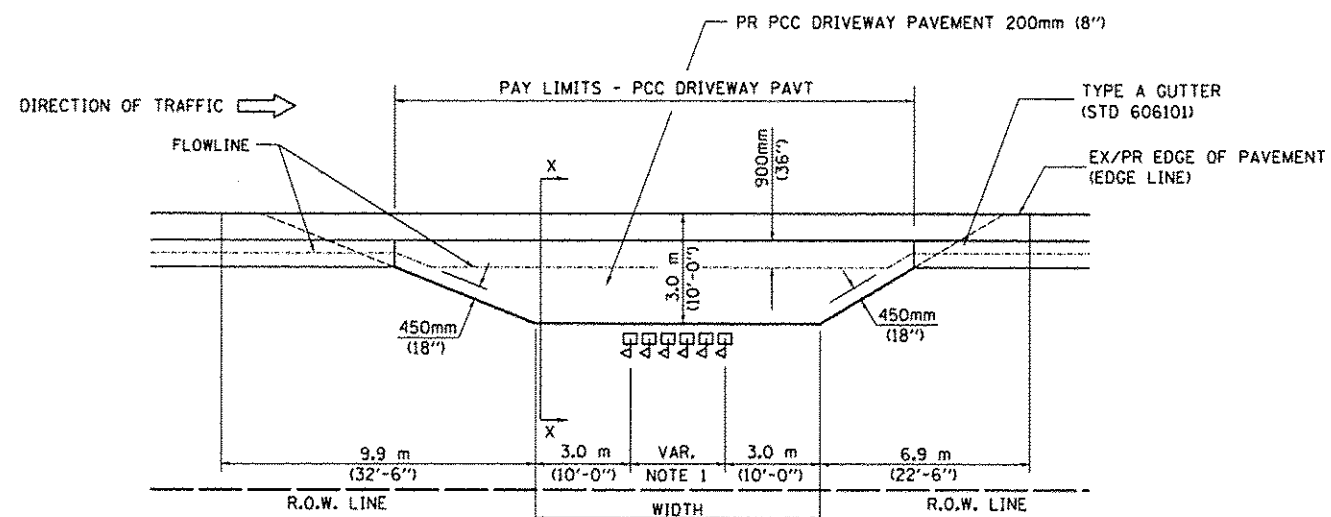
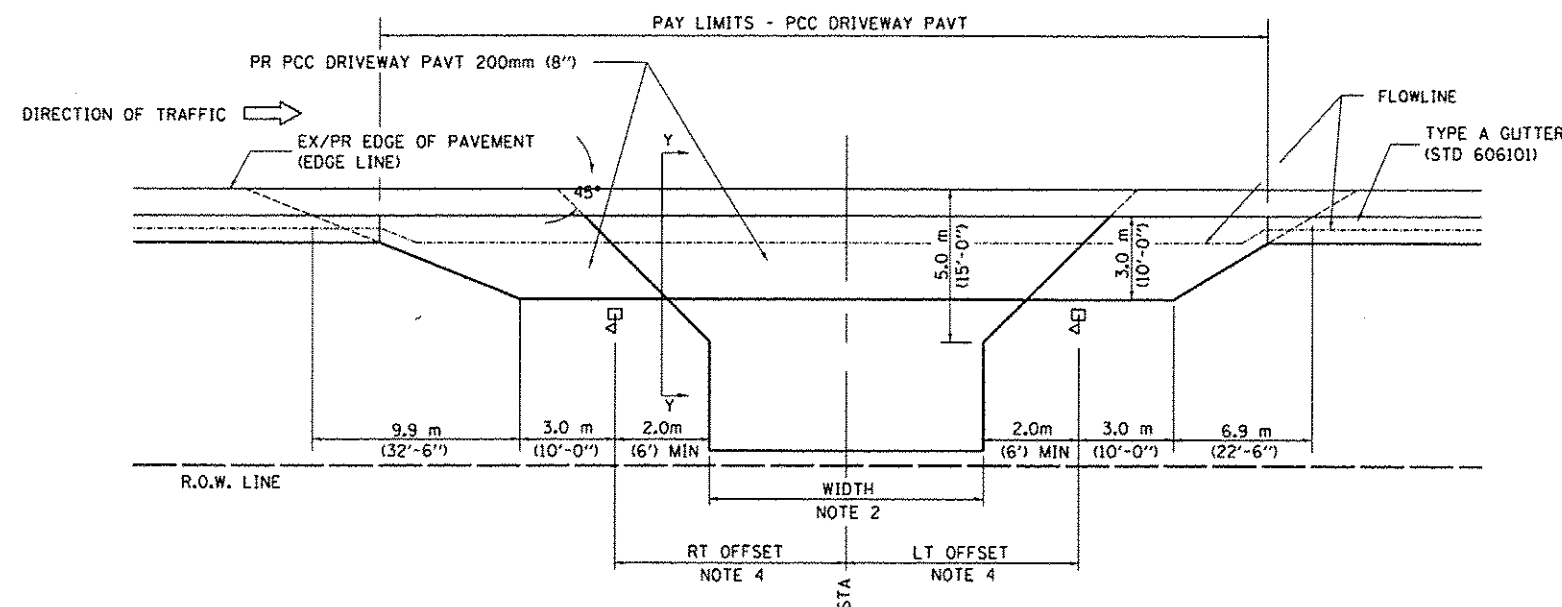


F.A.S. RTE.	SECTION	COUNTY	TOTAL SHEETS	SHEET NO.
1597	14 (W. RS-7)	ADAMS/PIKE	152	68
STA.		TO STA.		
FED. ROAD DIST. NO. 6 ILLINOIS FED. AID PROJECT				

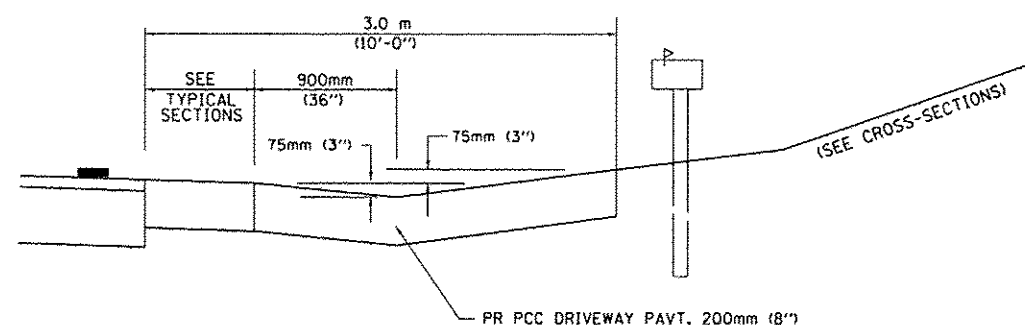
DETAILS OF MAILBOX TURNOUTS



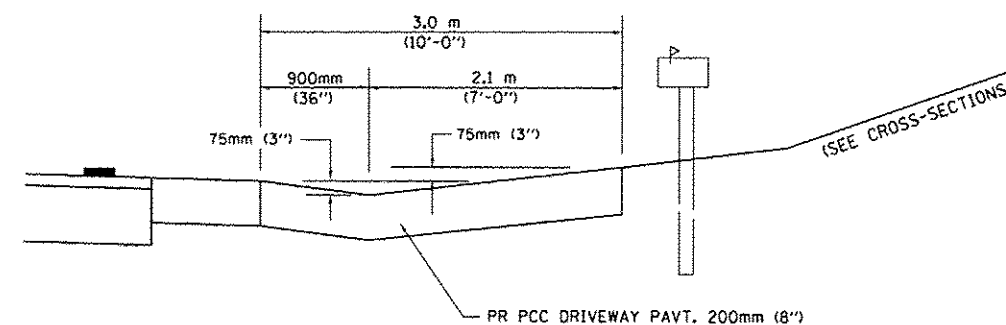
PLAN - RURAL MULTIPLE MAILBOX TURNOUT



PLAN - COMBINED MAILBOX TURNOUT WITH TRAILING OR LEADING ENTRANCE



SECTION X-X THRU MAILBOX TURNOUT



SECTION Y-Y THRU MAILBOX TURNOUT

- NOTE 1 DIMENSION = (NUMBER OF MAILBOX - 1) TIMES 0.6 m (2'-0")
- NOTE 2 FOR ENTRANCE LAYOUT DIMENSIONS AND SECTIONS A-A & E-E REFER TO THE SCHEDULES IN THE PLANS.
- NOTE 4 BOTH LT OR RT OFFSETS FOR MAILBOX SHOWN USE OFFSET DIMENSION PER SCHEDULE AND REFER TO LAYOUT SHOWN ON THE PLAN.

REVISIONS	
NAME	DATE
JCN	2/19/03

SHEET 2 OF 2

ILLINOIS DEPARTMENT OF TRANSPORTATION
DISTRICT SIX
DETAILS FOR RURAL ENTRANCE & MAILBOX TURNOUT IN STANDARD TYPE A GUTTER SECTION (3R - PROJECTS)

SCALE: VERT. DRAWN BY CAOD
 HORIZ. CHECKED BY JCN
 DATE: FEBRUARY 23, 1999

Z:\N\2010\10-10-01\3.12.11\96 Pike Co to IL-57\MS\8\Design\37-50-details.dgn 6/16/2013 4:48:01 PM