

STATE OF ILLINOIS  
DEPARTMENT OF TRANSPORTATION  
DIVISION OF HIGHWAYS

**PROPOSED  
HIGHWAY PLANS**

FAP 729 (US 150)  
SECTION (34Z-1B) I-2

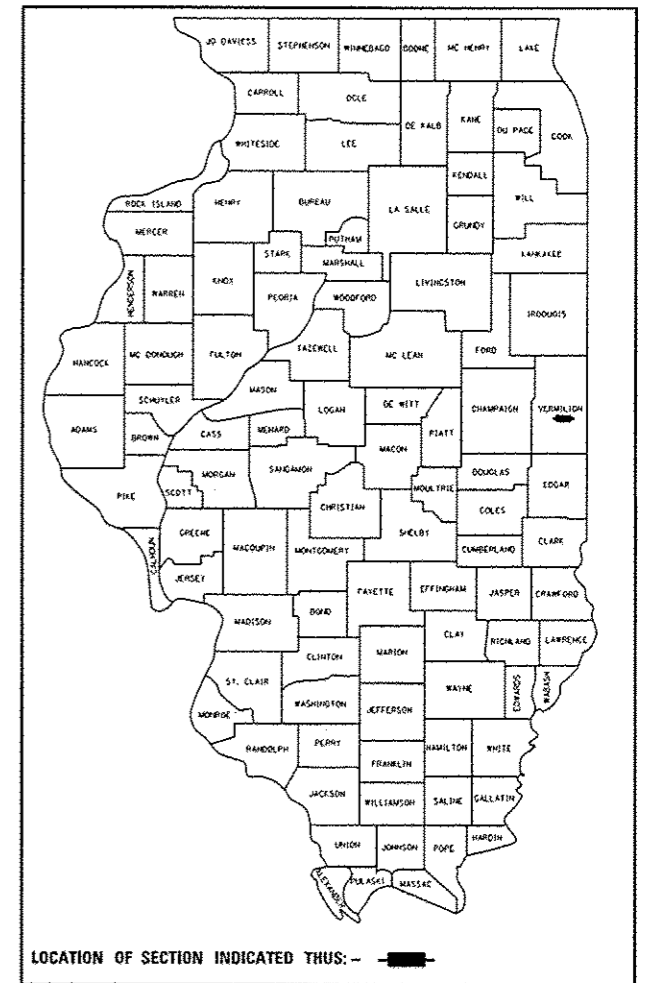
BRIDGE JOINT REPAIR OVER  
NORTH FORK VERMILION RIVER  
IN DANVILLE  
VERMILION COUNTY

C-95-009-12

F.A.P. RTE.	SECTION	COUNTY	TOTAL SHEETS	SHEET NO.
729	(34Z-1B) I-2	VERMILION	25	1
		ILLINOIS	CONTRACT NO. 70971	

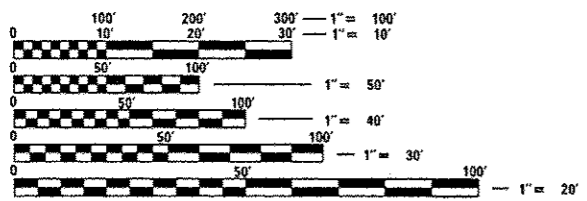
FOR INDEX OF SHEETS, SEE SHEET NO.  
FOR SUMMARY OF QUANTITIES, SEE SHEET NO.

D95-009-12



CURRENT TRAFFIC DATA	
2012 ADT	= 14,100
2032 ADT	= 16,200
P.U. & P.C. %	= 96.2
SU %	= 2.5
MU %	= 1.3

DESIGN DESIGNATION  
O.P.A.



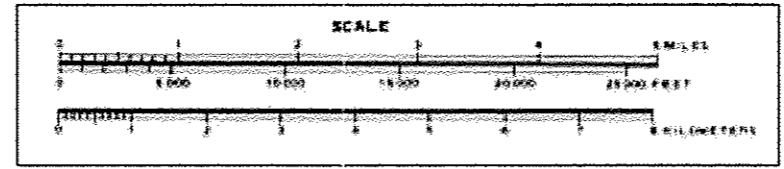
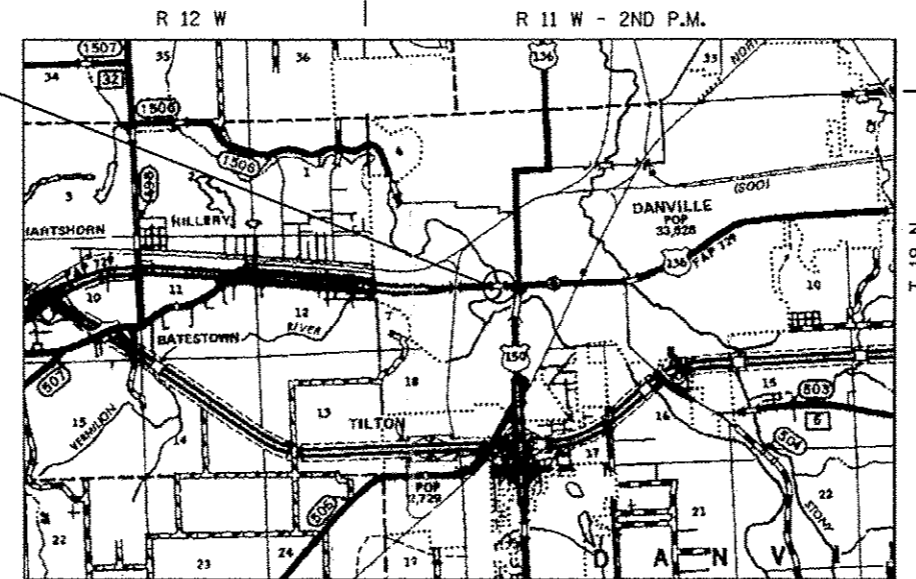
FULL SIZE PLANS HAVE BEEN PREPARED USING STANDARD ENGINEERING SCALES. REDUCED SIZED PLANS WILL NOT CONFORM TO STANDARD SCALES. IN MAKING MEASUREMENTS ON REDUCED PLANS, THE ABOVE SCALES MAY BE USED.

J.U.L.I.E.  
JOINT UTILITY LOCATION INFORMATION FOR EXCAVATION  
1-800-892-0123  
OR 811  
DANVILLE TOWNSHIP

PROJECT ENGINEER: TIM BRANDENBURG  
217-465-4181

CONTRACT NO. 70971

EXISTING S.N. 092-0053  
F.A.P. 729 (US-150)  
STATION 616+30.50  
OVER NORTH FORK  
VERMILION RIVER  
PROPOSED BRIDGE  
JOINT REPAIRS



GROSS LENGTH = 511.0 FT. = 0.097 MILE  
NET LENGTH = 14.7 FT. = 0.003 MILE

STATE OF ILLINOIS  
DEPARTMENT OF TRANSPORTATION  
DIVISION OF HIGHWAYS

SUBMITTED OCTOBER 4, 2013

*Joseph F. Grove*  
DEPUTY DIRECTOR OF HIGHWAYS, REGION ENGINEER

Jan 24, 2014  
*John D. Baranzelli, P.E.*  
acting ENGINEER OF DESIGN AND ENVIRONMENT

Jan 24, 2014  
*Omer Osman, P.E.*  
DIRECTOR OF HIGHWAYS, CHIEF ENGINEER

PRINTED BY THE AUTHORITY  
OF THE STATE OF ILLINOIS