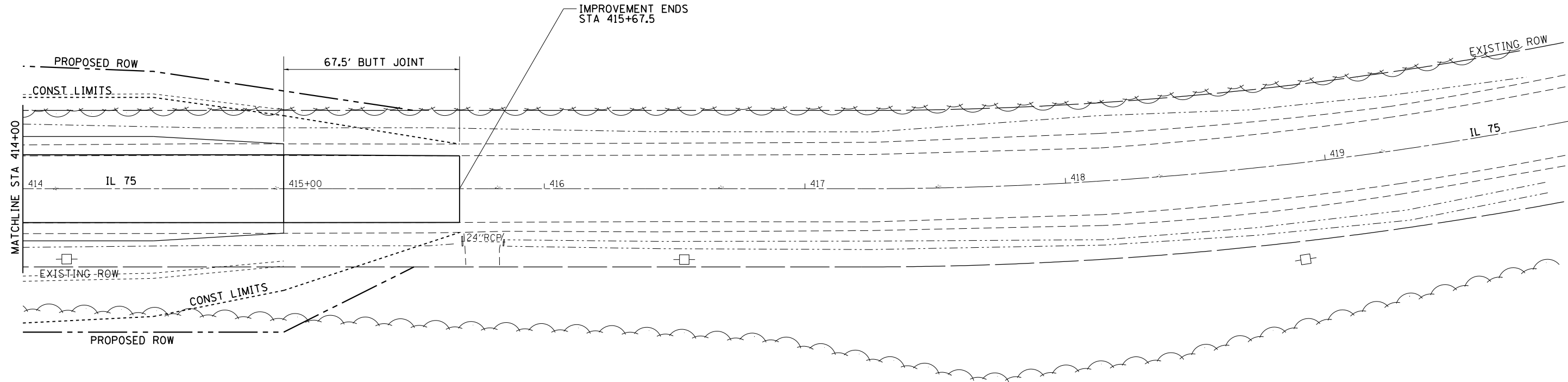




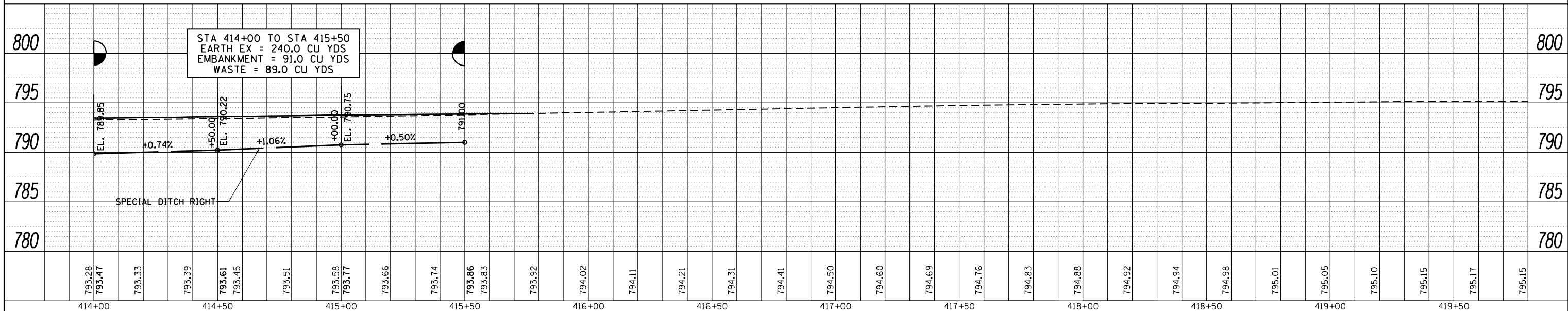
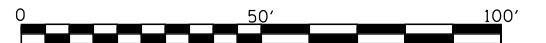
PLAN	SURVEYED	DATE
	PLOTTED	
	GRADES CHECKED	
	ALIGNMENT CHECKED	
	STRUCTURE NOTATIONS CHECKED	
	NOTE BOOK NO.	
	FILE NAME	

PROFILE	SURVEYED	DATE
	PLOTTED	
	GRADES CHECKED	
	ALIGNMENT CHECKED	
	STRUCTURE NOTATIONS CHECKED	
	NOTE BOOK NO.	
	FILE NAME	



JAMES AND SHIRLEY SWEET,
TRUSTEES

- PAVEMENT REMOVAL
- TREE REMOVAL



FILE NAME =	USER NAME = ditzlerse	DESIGNED -	REVISED -	STATE OF ILLINOIS DEPARTMENT OF TRANSPORTATION	IL 75 PLAN & PROFILE				F.A.P. RTE.	SECTION	COUNTY	TOTAL SHEETS	SHEET NO.
c:\pwork\pwork\dot\ditzlerse\d0277441\0206911-sht-plan.dgn		DRAWN -	REVISED -		505	(W-15D)T-2	WINNEBAGO	41	21				
Default	PLOT SCALE = 40.0000' / in.	CHECKED -	REVISED -		SCALE: SHEET OF SHEETS STA. TO STA.				CONTRACT NO. 64H04				
	PLOT DATE = Wed Oct 02 08:55:07 2013	DATE -	REVISED -		ILLINOIS FED. AID PROJECT								