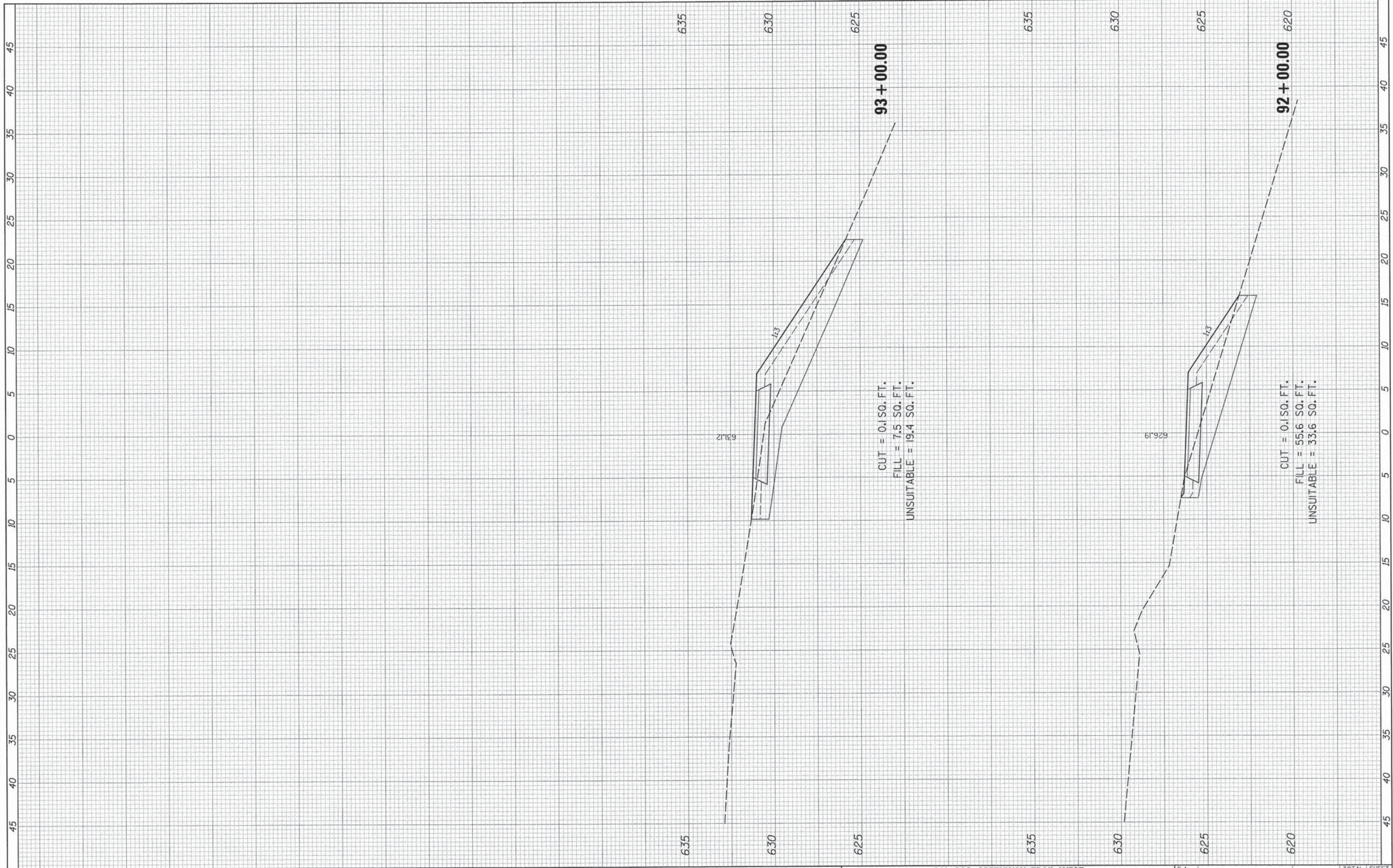


FINAL SURVEY NO.	SURVEY BOOK NO.	DATE

ORIGINAL SURVEY NO.	SURVEY BOOK NO.	DATE



FILE NAME: #  
 #FILEL# **URS**  
 #MODELNAME#

USER NAME = David.Landwehr  
 PLOT SCALE = 5,0000' / IN.  
 PLOT DATE = 1/15/2014

DESIGNED - KLM  
 DRAWN - KLM  
 CHECKED - DDL  
 DATE - 8/19/2013

REVISED -  
 REVISED -  
 REVISED -  
 REVISED -

**STATE OF ILLINOIS  
 DEPARTMENT OF TRANSPORTATION**

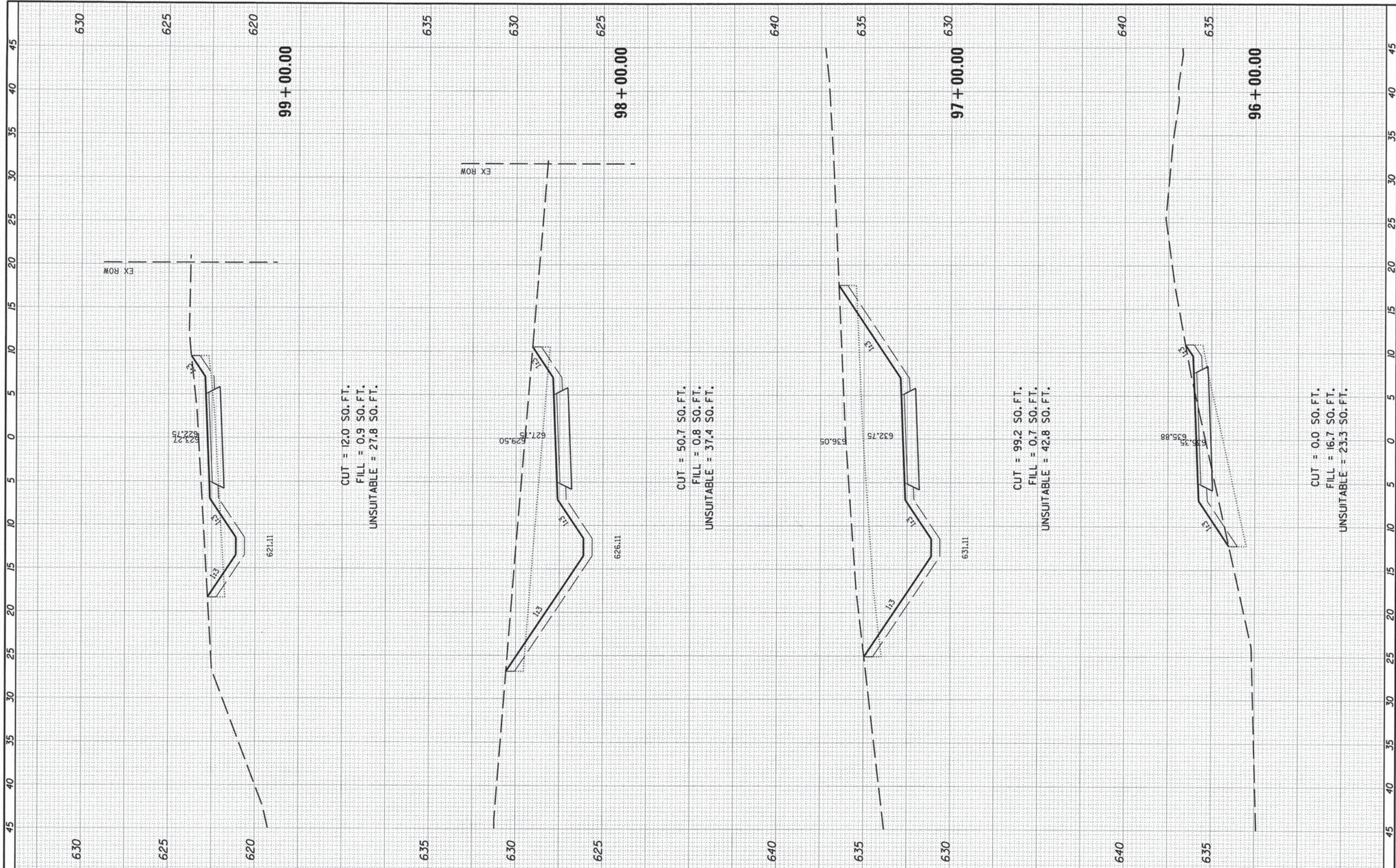
**CAL-SAG GREENWAY TRAIL WEST  
 (FOREST PRESERVE DISTRICT OF COOK COUNTY)  
 CROSS SECTIONS**

SCALE: SHEET OF SHEETS STA. 92+00.00 TO STA. 93+00.00

F.A. RTE.	SECTION	COUNTY	TOTAL SHEETS	SHEET NO.
	13-F3000-25-BT	COOK	171	101
ILLINOIS FED. AID PROJECT			CONTRACT NO. 63866	

FINAL SURVEY	DATE
SURVEYED	BY
NOTE BOOK	
AREAS CHECKED	

ORIGINAL SURVEY	DATE
SURVEYED	BY
NOTE BOOK	
AREAS CHECKED	



FILE NAME: **URS**

USER NAME: #USER#  
 PLOT SCALE: #SCALE#  
 PLOT DATE: #DATE#

DESIGNED - KLM  
 DRAWN - KLM  
 CHECKED - DDL  
 DATE - 8/19/2013

REVISED -  
 REVISED -  
 REVISED -  
 REVISED -

STATE OF ILLINOIS  
 DEPARTMENT OF TRANSPORTATION

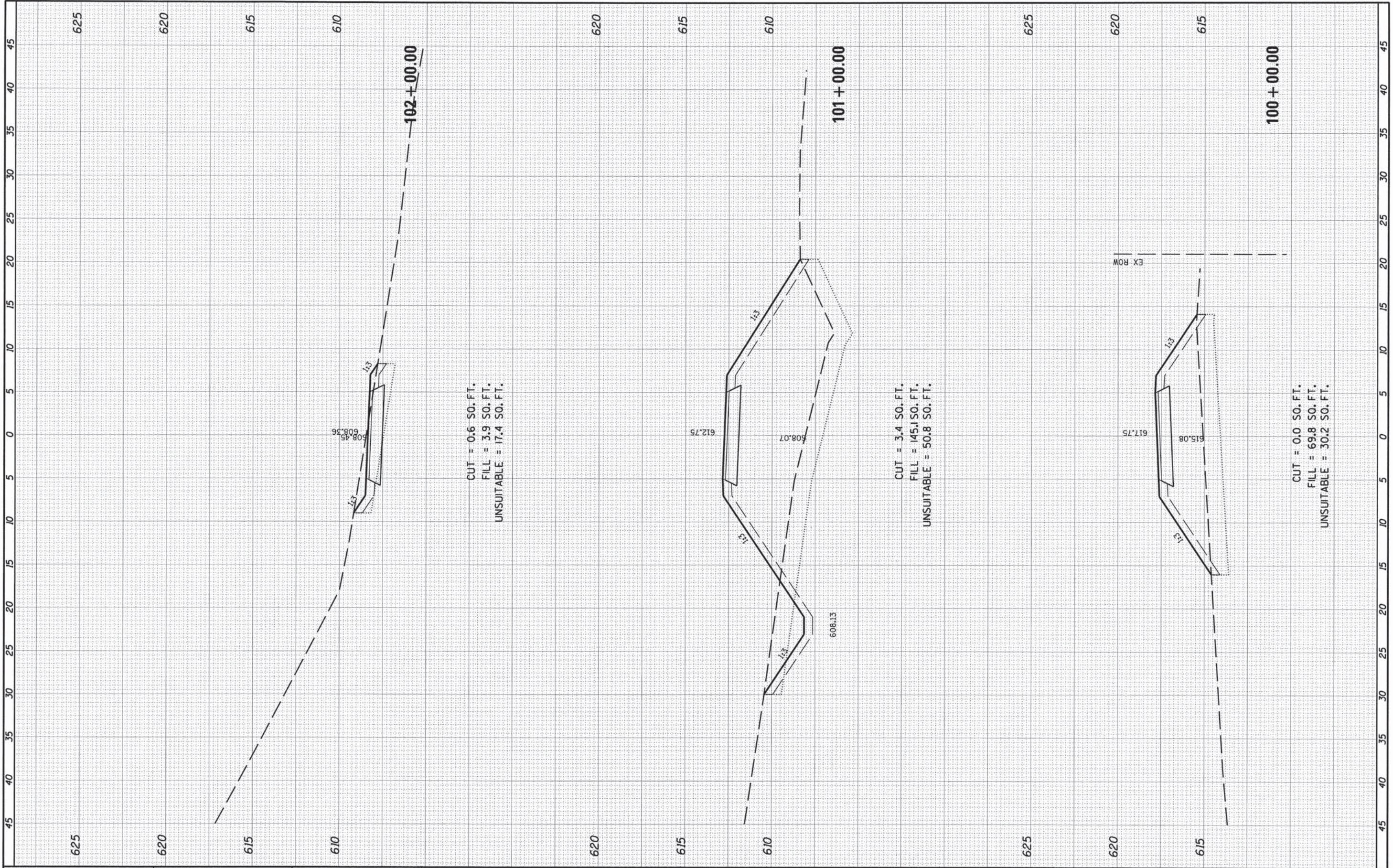
CAL-SAG GREENWAY TRAIL WEST  
 (FOREST PRESERVE DISTRICT OF COOK COUNTY)  
 CROSS SECTIONS

SCALE: SHEET OF SHEETS STA. 96+00.00 TO STA. 99+00.00

F.A. RTE.	SECTION	COUNTY	TOTAL SHEETS	SHEET NO.
	13-F3000-25-BT	COOK	171	102
CONTRACT NO. 63866			ILLINOIS FED. AID PROJECT	

FINAL SURVEY	FORWARDED	DATE
NOTE BOOK	PLOTTED	BY
AREAS CHECKED	TEMPLATE	
NO.	AREAS CHECKED	

ORIGINAL SURVEY	FORWARDED	DATE
NOTE BOOK	PLOTTED	BY
AREAS CHECKED	TEMPLATE	
NO.	AREAS CHECKED	



FILE NAME: #FILEL#  
**URS**

USER NAME: #USER#  
 DESIGNED: KLM  
 DRAWN: KLM  
 CHECKED: DDL  
 DATE: 8/19/2013

REVISED: -  
 REVISED: -  
 REVISED: -  
 REVISED: -

STATE OF ILLINOIS  
 DEPARTMENT OF TRANSPORTATION

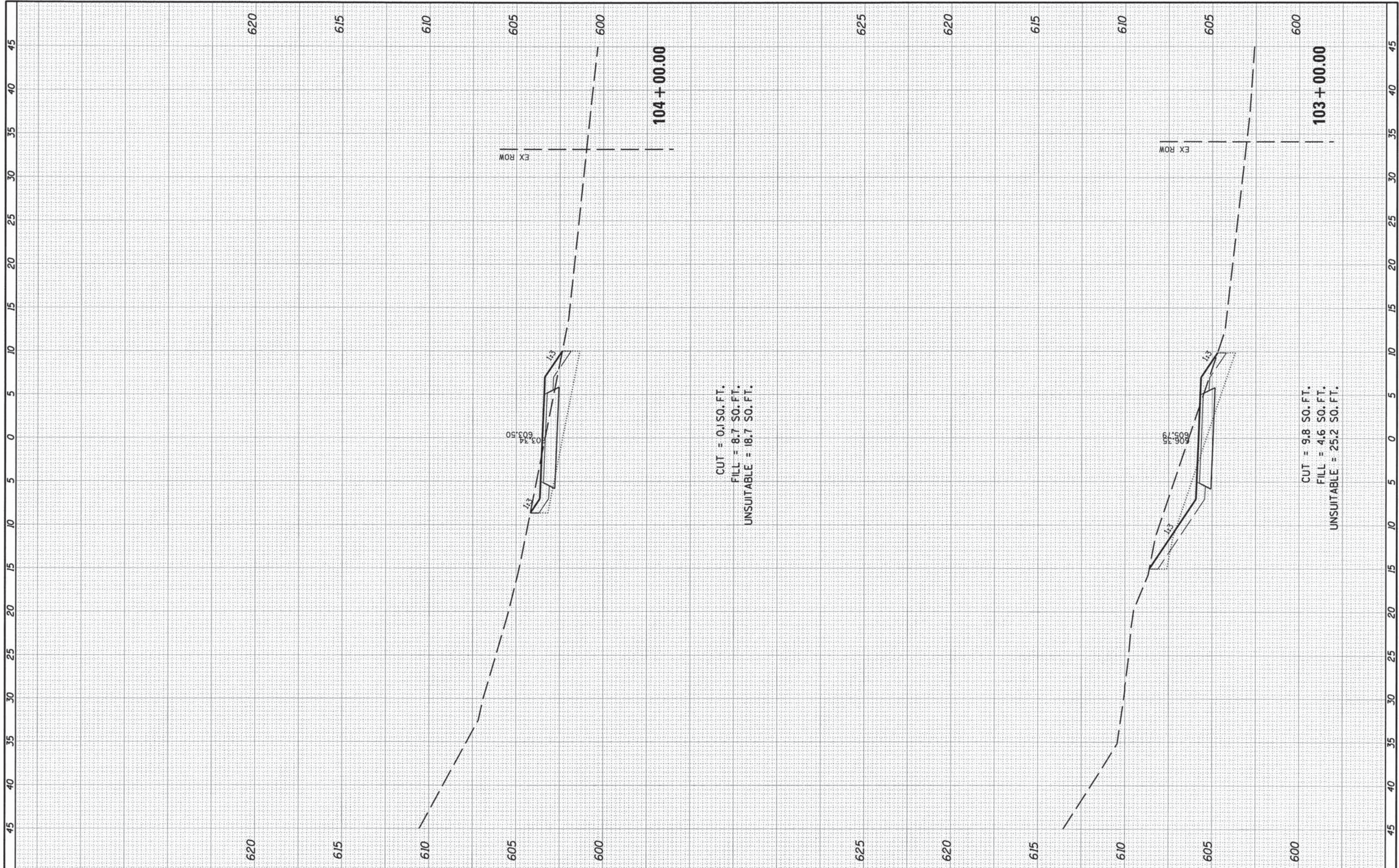
CAL-SAG GREENWAY TRAIL WEST  
 (FOREST PRESERVE DISTRICT OF COOK COUNTY)  
 CROSS SECTIONS

SCALE: SHEET OF SHEETS STA. 100+00.00 TO STA. 102+00.00

F.A. RTE.	SECTION	COUNTY	TOTAL SHEETS	SHEET NO.
	13-F3000-25-BT	COOK	171	103
CONTRACT NO. 63866				
ILLINOIS FED. AID PROJECT				

FINAL SURVEY	SURVEYED	BY	DATE
NOTE BOOK	PLOTTED		
AREA	TEMPLATE		
NO.	AREAS CHECKED		

ORIGINAL SURVEY	SURVEYED	BY	DATE
NOTE BOOK	PLOTTED		
AREA	TEMPLATE		
NO.	AREAS CHECKED		



USER NAME = #USER#  
 PLOT SCALE = #SCALE#  
 PLOT DATE = #DATE#

DESIGNED - KLM  
 DRAWN - KLM  
 CHECKED - DDL  
 DATE - 8/19/2013

REVISED -  
 REVISED -  
 REVISED -  
 REVISED -

STATE OF ILLINOIS  
 DEPARTMENT OF TRANSPORTATION

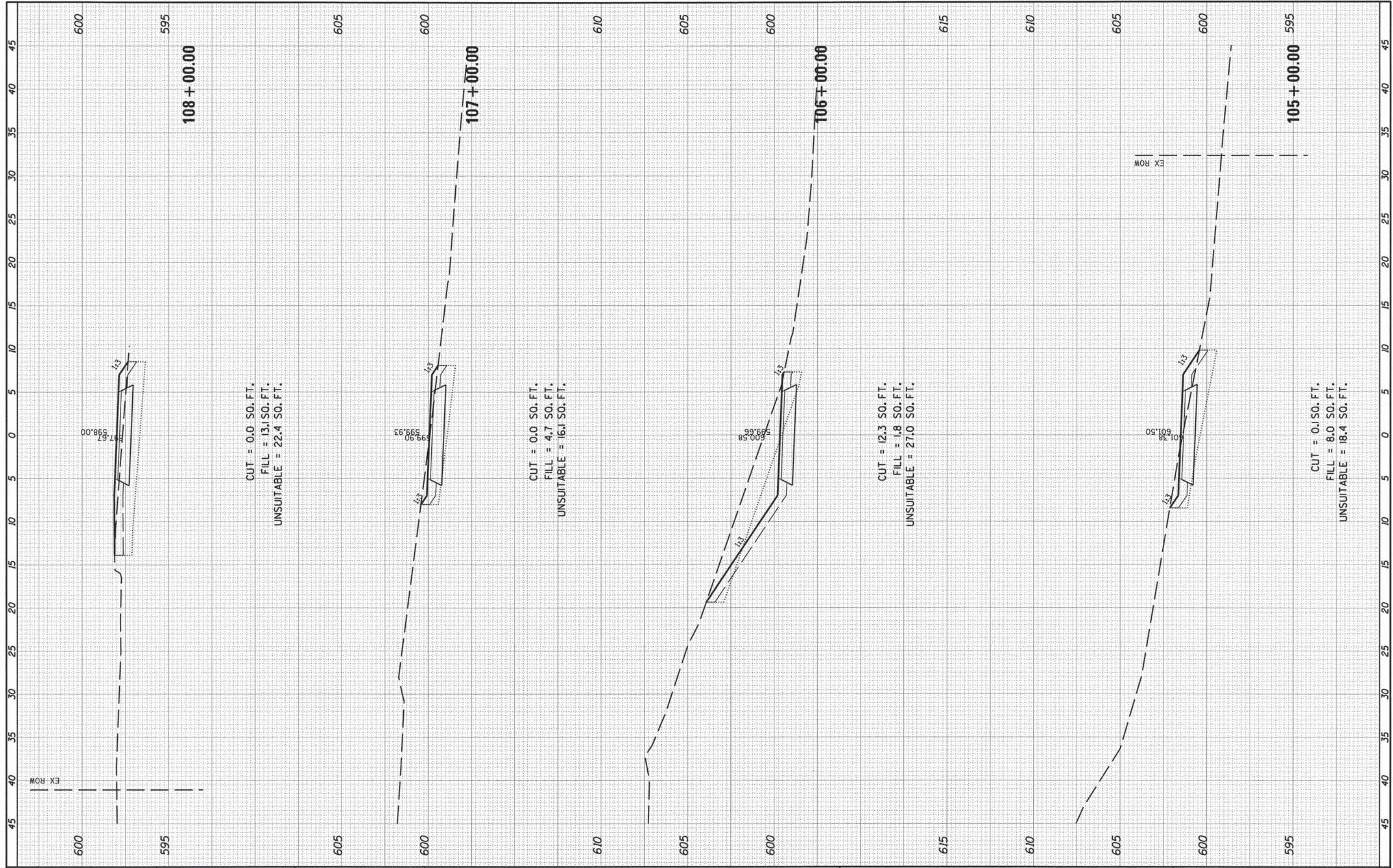
CAL-SAG GREENWAY TRAIL WEST  
 (FOREST PRESERVE DISTRICT OF COOK COUNTY)  
 CROSS SECTIONS

SCALE: SHEET OF SHEETS STA. 103+00.00 TO STA. 104+00.00

F.A. RTE.	SECTION	COUNTY	TOTAL SHEETS	SHEET NO.
	13-F3000-25-BT	COOK	171	104
			CONTRACT NO. 63866	
ILLINOIS FED. AID PROJECT				

FINAL SURVEY	BY	DATE
SURVEYED		
NOTE BOOK		
TEMPLATE		
AREAS CHECKED		
NO.		

ORIGINAL SURVEY	BY	DATE
SURVEYED		
NOTE BOOK		
TEMPLATE		
AREAS CHECKED		
NO.		



USER NAME = #USER#  
 PLOT SCALE = #SCALE#  
 PLOT DATE = #DATE#

DESIGNED - KLM  
 DRAWN - KLM  
 CHECKED - DDL  
 DATE - 8/19/2013

REVISED -  
 REVISED -  
 REVISED -  
 REVISED -


STATE OF ILLINOIS  
 DEPARTMENT OF TRANSPORTATION

CAL-SAG GREENWAY TRAIL WEST  
 (FOREST PRESERVE DISTRICT OF COOK COUNTY)  
 CROSS SECTIONS  
 SCALE: SHEET OF SHEETS STA. 105+00.00 TO STA. 108+00.00

F.A. RTE.	SECTION	COUNTY	TOTAL SHEETS	SHEET NO.
	13-F3000-25-BT	COOK	171	105
CONTRACT NO. 63866				
ILLINOIS FED. AID PROJECT				

FINAL SURVEY	BY	DATE
SURVEYED		
NOTE BOOK		
TEMPLATE		
AREAS		
AREAS CHECKED		

ORIGINAL SURVEY	BY	DATE
SURVEYED		
NOTE BOOK		
TEMPLATE		
AREAS		
AREAS CHECKED		

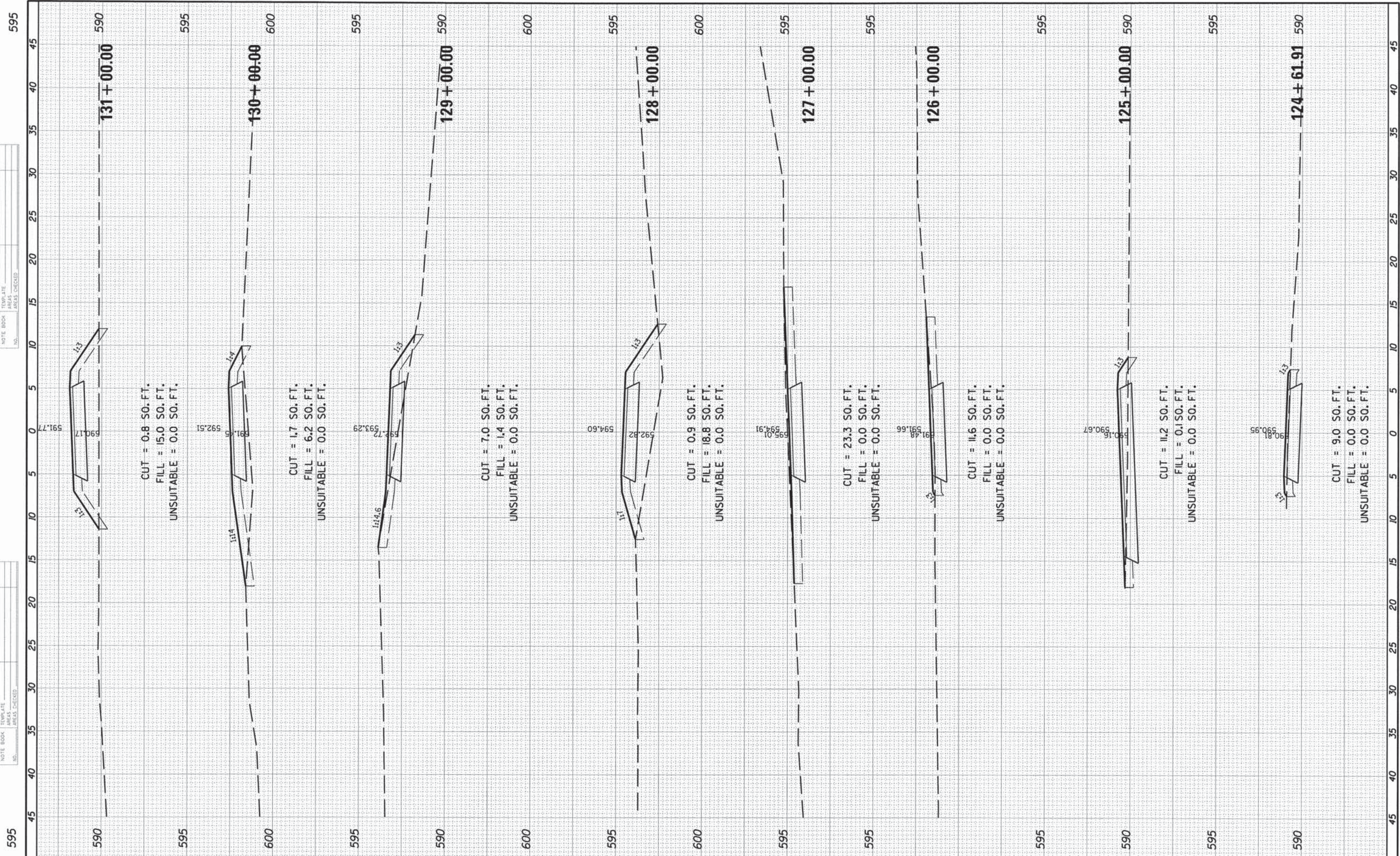


CUT = 0.0 SO. FT.  
 FILL = 2.6 SO. FT.  
 UNSUITABLE = 13.6 SO. FT.

FILE NAME	USER NAME = #USER#	DESIGNED - KLM	REVISED -	STATE OF ILLINOIS DEPARTMENT OF TRANSPORTATION	CAL-SAG GREENWAY TRAIL WEST (FOREST PRESERVE DISTRICT OF COOK COUNTY) CROSS SECTIONS	F.A. RTE.	SECTION	COUNTY	TOTAL SHEETS	SHEET NO.
#FILEL#	PLOT SCALE = #SCALE#	DRAWN - KLM	REVISED -			13-F3000-25-BT	COOK	171	106	
#MODELNAME#	PLOT DATE = #DATE#	CHECKED - DDL	REVISED -			CONTRACT NO. 63866		ILLINOIS FED. AID PROJECT		
		DATE - 8/19/2013	REVISED -			SCALE:	SHEET OF SHEETS	STA. 108+57.00 TO STA. 108+57.00		

FINAL SURVEY	BY	DATE
SURVEYED		
PLOTTED		
NOTE BOOK		
AREA		
CHECKED		

ORIGINAL SURVEY	BY	DATE
SURVEYED		
PLOTTED		
NOTE BOOK		
AREA		
CHECKED		



595 45 40 35 30 25 20 15 10 5 0 5 10 15 20 25 30 35 40 45



FILE NAME: #FILEL#  
 USER NAME: #USER#  
 PLOT SCALE: #SCALE#  
 PLOT DATE: #DATE#

DESIGNED -  
 DRAWN -  
 CHECKED -  
 DATE -

REVISED -  
 REVISED -  
 REVISED -  
 REVISED -

STATE OF ILLINOIS  
 DEPARTMENT OF TRANSPORTATION

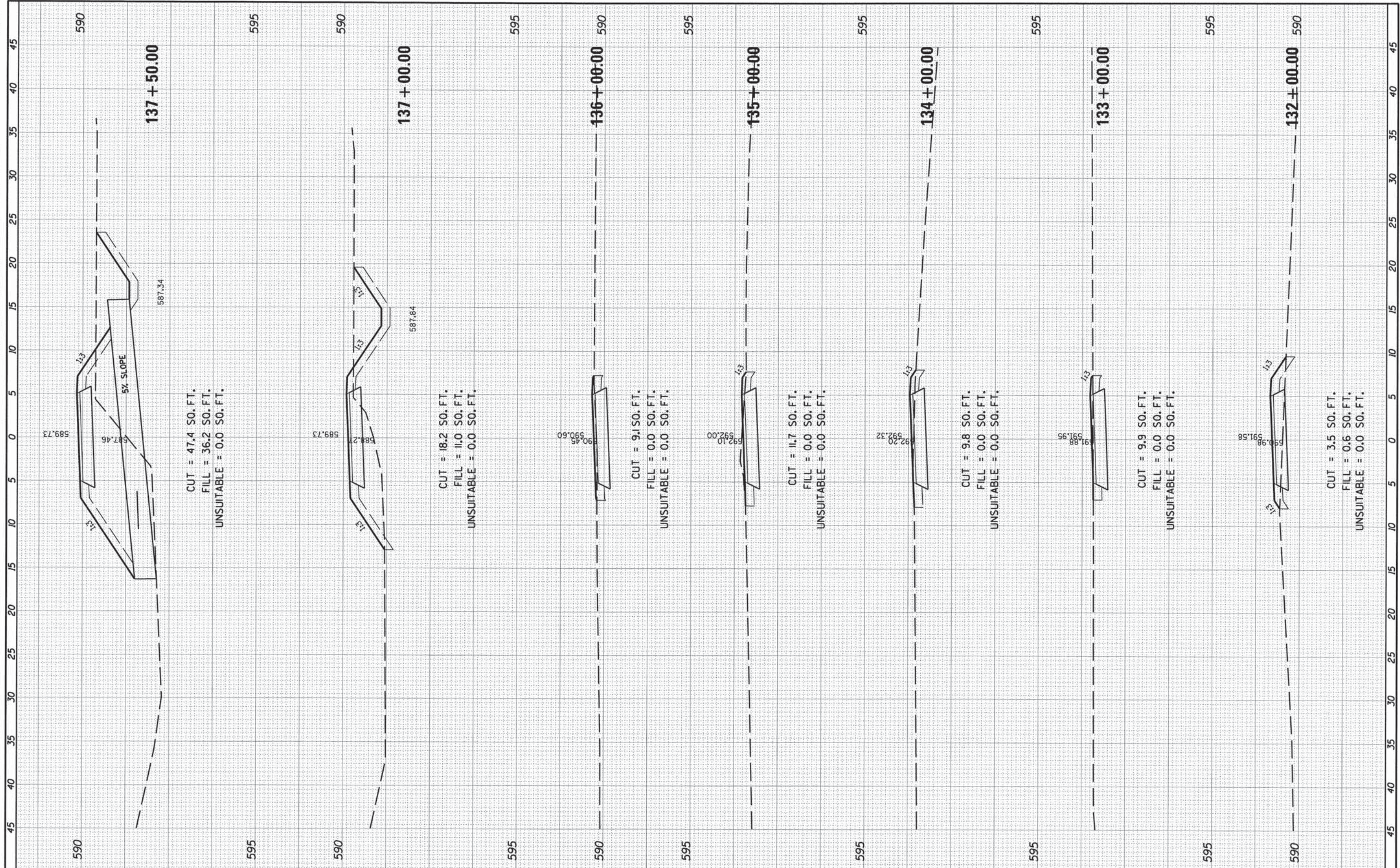
CAL-SAG GREENWAY TRAIL WEST  
 (FOREST PRESERVE DISTRICT OF COOK COUNTY)  
 CROSS SECTIONS

SCALE: SHEET OF SHEETS STA. 124+61.91 TO STA. 131+00.00

F.A. RTE.	SECTION	COUNTY	TOTAL SHEETS	SHEET NO.
	13-F3000-25-BT	COOK	171	107
CONTRACT NO. 63866			ILLINOIS FED. AID PROJECT	

FINAL SURVEY	BY	DATE
SURVEYED		
NOTE BOOK		
AREAS CHECKED		
NO.		

ORIGINAL SURVEY	BY	DATE
SURVEYED		
NOTE BOOK		
AREAS CHECKED		
NO.		

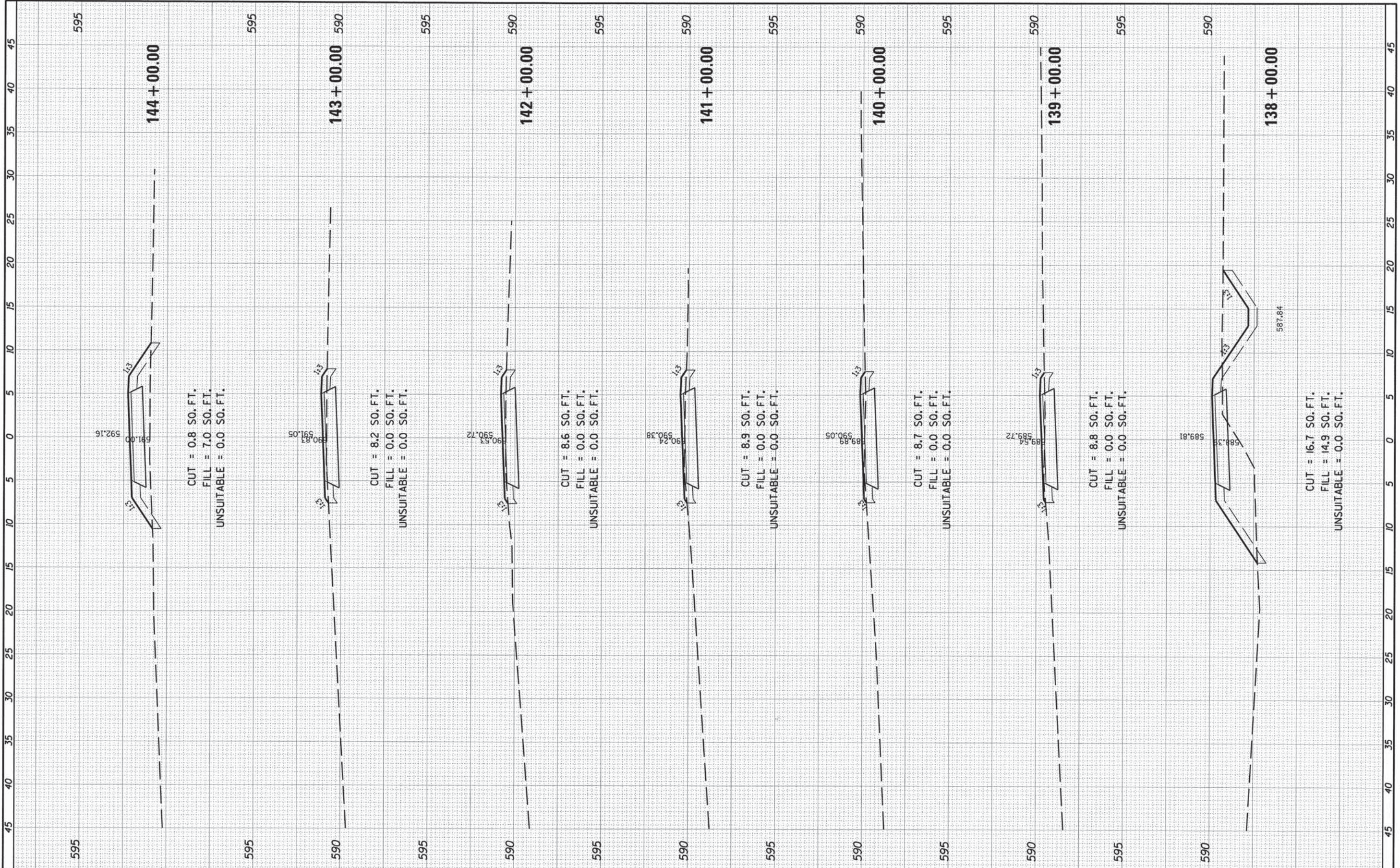


FILE NAME	USER NAME = #USER#	DESIGNED -	REVISED -	<b>STATE OF ILLINOIS</b> <b>DEPARTMENT OF TRANSPORTATION</b>	<b>CAL-SAG GREENWAY TRAIL WEST</b> <b>(FOREST PRESERVE DISTRICT OF COOK COUNTY)</b> <b>CROSS SECTIONS</b>	F.A. RTE.	SECTION	COUNTY	TOTAL SHEETS	SHEET NO.
#FILEL#	PLOT SCALE = #SCALE#	DRAWN -	REVISED -			13-F3000-25-BT	COOK	171	108	
#MODELNAME#	PLOT DATE = #DATE#	CHECKED -	REVISED -			CONTRACT NO. 63866		ILLINOIS FED. AID PROJECT		
		DATE -	REVISED -			SCALE:	SHEET OF SHEETS	STA. 132+00.00 TO STA. 137+50.00		



FINAL SURVEY NO.	SURVEY PLOTTED	DATE
NOTE BOOK NO.	TEMPLATE AREAS CHECKED	BY

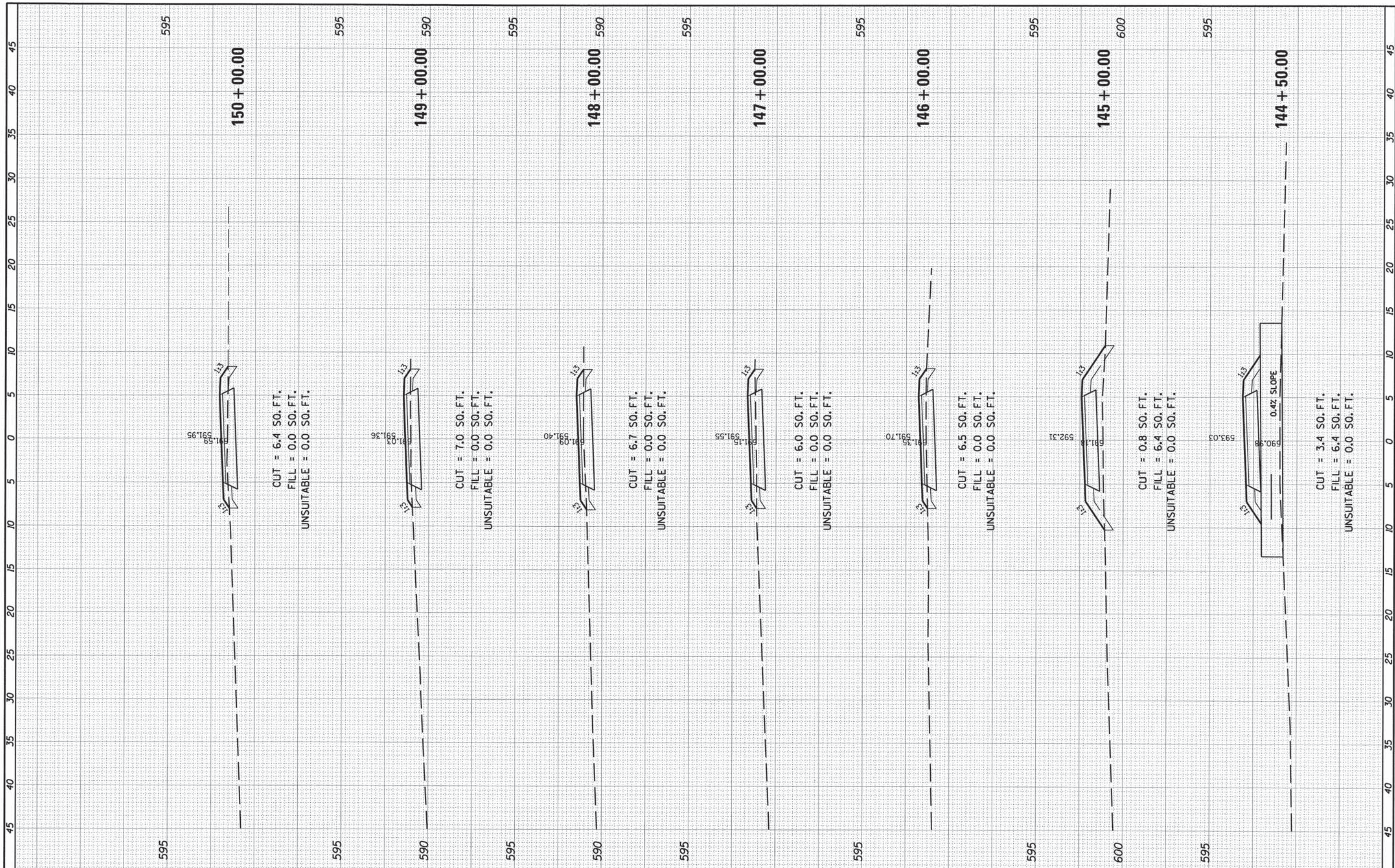
ORIGINAL SURVEY NO.	SURVEY PLOTTED	DATE
NOTE BOOK NO.	TEMPLATE AREAS CHECKED	BY



FILE NAME: #FILEL#	USER NAME: #USER#	DESIGNED: -	REVISED: -	<b>STATE OF ILLINOIS</b> <b>DEPARTMENT OF TRANSPORTATION</b>	<b>CAL-SAG GREENWAY TRAIL WEST</b> <b>(FOREST PRESERVE DISTRICT OF COOK COUNTY)</b> <b>CROSS SECTIONS</b>			F.A. RTE.	SECTION	COUNTY	TOTAL SHEETS	SHEET NO.	
#MODELNAME#	PLOT SCALE: #SCALE#	DRAWN: -	REVISED: -		SCALE:	SHEET	OF	SHEETS	STA. 138+00.00	TO STA. 144+00.00	COOK	171	109
	PLOT DATE: #DATE#	CHECKED: -	REVISED: -								CONTRACT NO. 63866		
		DATE: -	REVISED: -								ILLINOIS FED. AID PROJECT		

FINAL SURVEY	DATE
SURVEYED	BY
NOTE BOOK	TOPPLATE
AREAS	AREAS CHECKED
NO.	

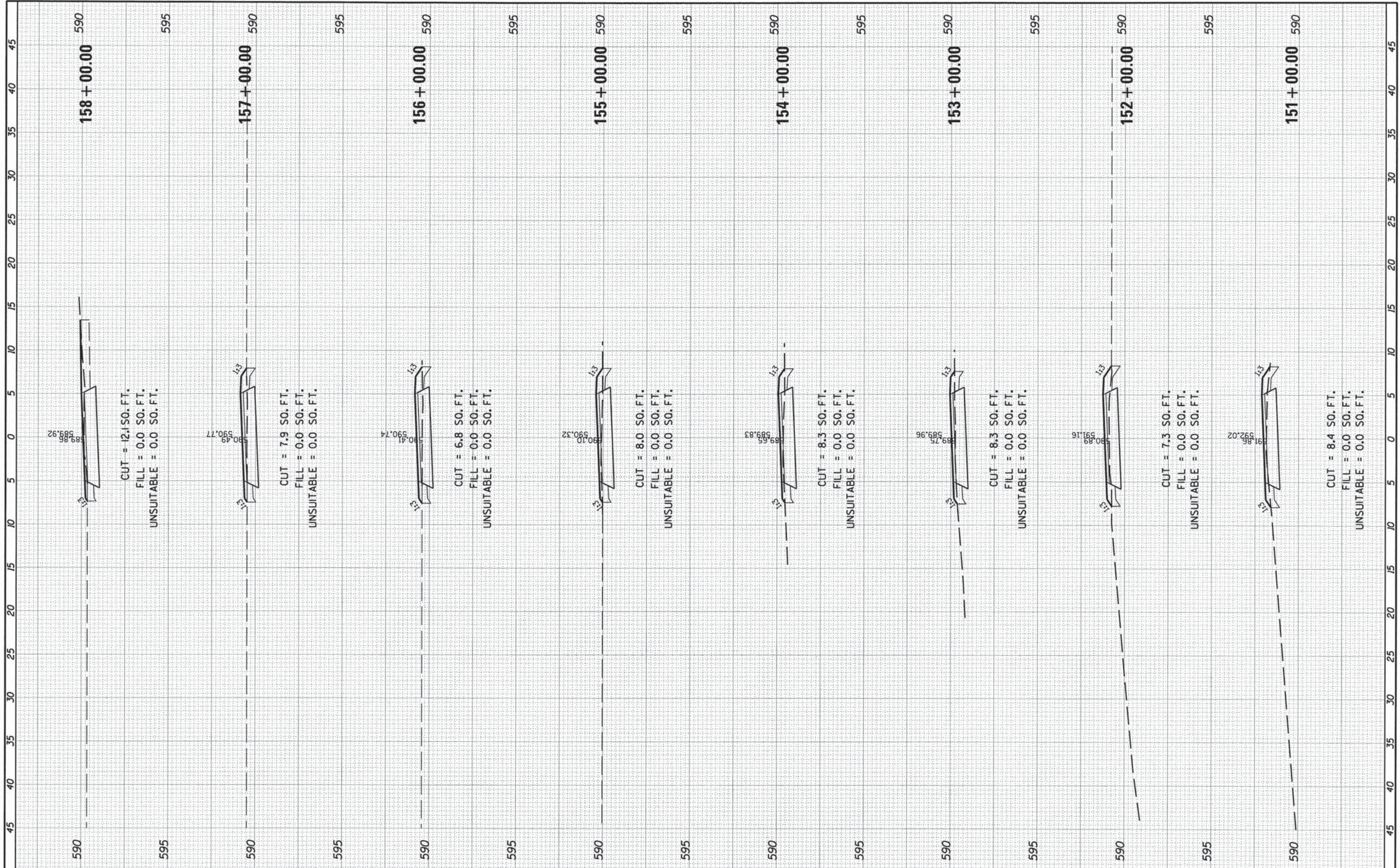
ORIGINAL SURVEY	DATE
SURVEYED	BY
NOTE BOOK	TOPPLATE
AREAS	AREAS CHECKED
NO.	



FILE NAME	USER NAME = #USER#	DESIGNED -	REVISED -	STATE OF ILLINOIS DEPARTMENT OF TRANSPORTATION	CAL-SAG GREENWAY TRAIL WEST (FOREST PRESERVE DISTRICT OF COOK COUNTY) CROSS SECTIONS		F.A. RTE.	SECTION	COUNTY	TOTAL SHEETS	SHEET NO.	
#FILEL#	PLOT SCALE = #SCALE#	DRAWN -	REVISED -		SCALE:	SHEET	OF	SHEETS	STA. 144+50.00	TO STA. 150+00.00	171	110
#MODELNAME#	PLOT DATE = #DATE#	CHECKED -	REVISED -								CONTRACT NO. 63866	
		DATE -	REVISED -								ILLINOIS FED. AID PROJECT	

FINAL SURVEY	BY	DATE
SURVEYED		
NOTE BOOK		
TEMPLATE		
AREAS		
NO.		

ORIGINAL SURVEY	BY	DATE
SURVEYED		
NOTE BOOK		
TEMPLATE		
AREAS		
NO.		



USER NAME = \*USER\*  
 PLOT SCALE = \*SCALE\*  
 PLOT DATE = \*DATE\*

DESIGNED -  
 DRAWN -  
 CHECKED -  
 DATE -

REVISED -  
 REVISED -  
 REVISED -  
 REVISED -

STATE OF ILLINOIS  
 DEPARTMENT OF TRANSPORTATION

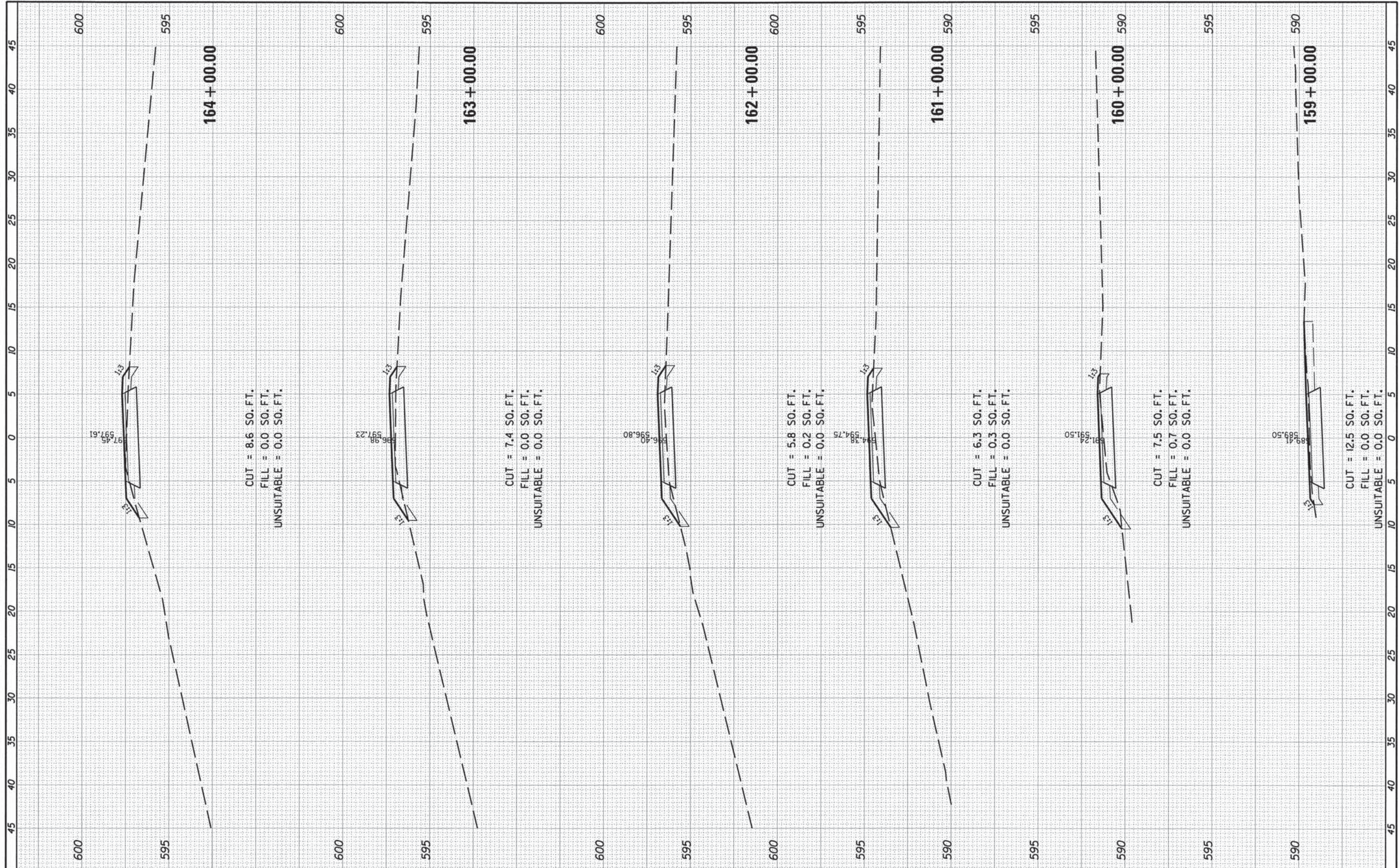
CAL-SAG GREENWAY TRAIL WEST  
 (FOREST PRESERVE DISTRICT OF COOK COUNTY)  
 CROSS SECTIONS

SCALE: SHEET OF SHEETS STA. 151+00.00 TO STA. 158+00.00

F.A. RTE.	SECTION	COUNTY	TOTAL SHEETS	SHEET NO.
	13-F3000-25-BT	COOK	171	111
CONTRACT NO. 63866			ILLINOIS FED. AID PROJECT	

FINAL SURVEY	SURVEYED	BY	DATE
NOTE BOOK	NO.		
TEMPLATE	AREAS CHECKED		

ORIGINAL SURVEY	SURVEYED	BY	DATE
NOTE BOOK	NO.		
TEMPLATE	AREAS CHECKED		

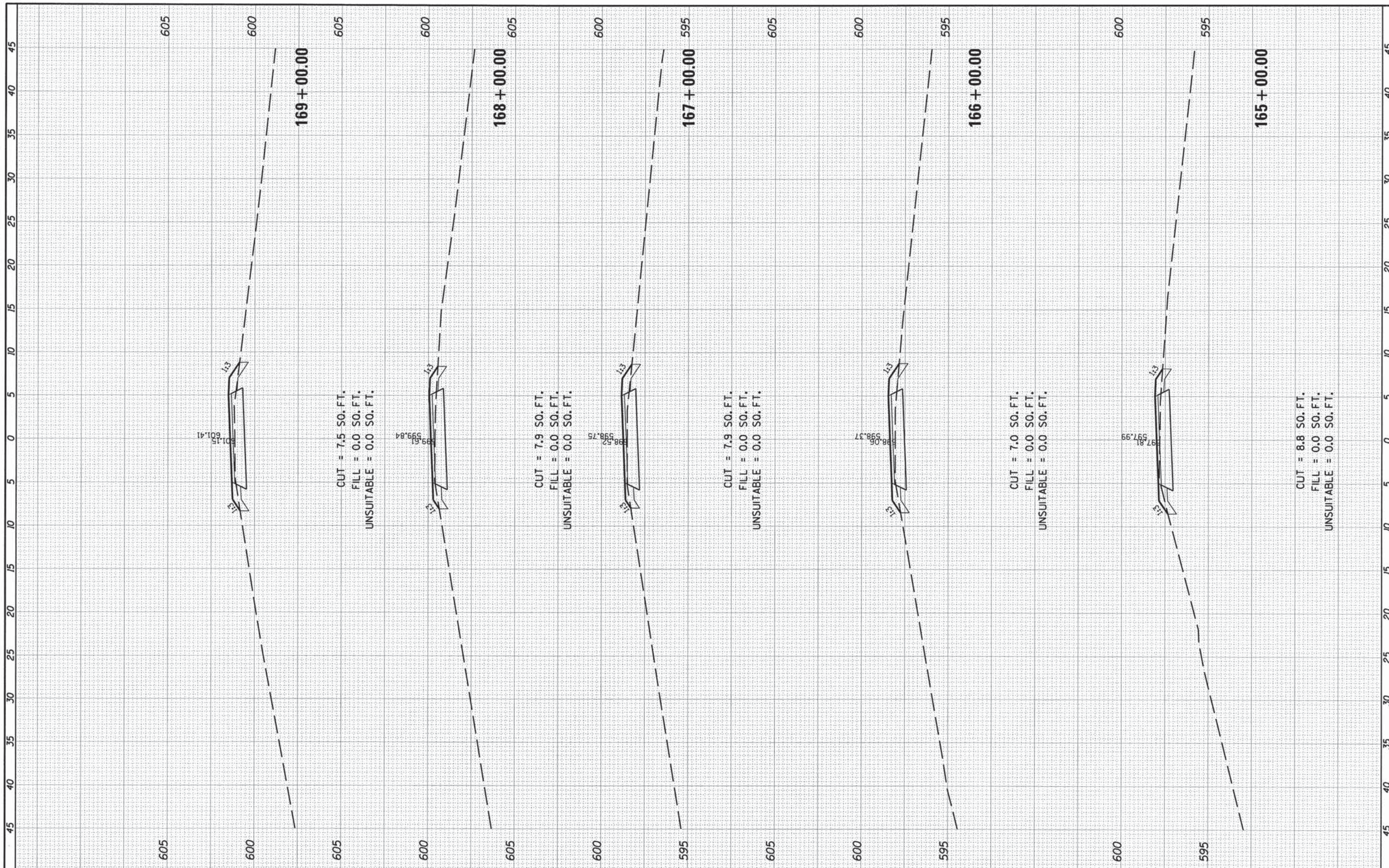


FILE NAME	USER NAME = #USER#	DESIGNED -	REVISED -	<b>STATE OF ILLINOIS</b> <b>DEPARTMENT OF TRANSPORTATION</b>	<b>CAL-SAG GREENWAY TRAIL WEST</b> <b>(FOREST PRESERVE DISTRICT OF COOK COUNTY)</b> <b>CROSS SECTIONS</b>	F.A. RTE.	SECTION	COUNTY	TOTAL SHEETS	SHEET NO.
#FILEL#	PLOT SCALE = #SCALE#	DRAWN -	REVISED -			13-F3000-25-BT	COOK	171	112	
#MODELNAME#	PLOT DATE = #DATE#	CHECKED -	REVISED -			CONTRACT NO. 63866		ILLINOIS FED. AID PROJECT		
		DATE -	REVISED -			SCALE:	SHEET OF SHEETS	STA. 159+00.00 TO STA. 164+00.00		



FINAL SURVEY	DATE
SURVEY	BY
NOTE BOOK	
NO.	
AREAS CHECKED	

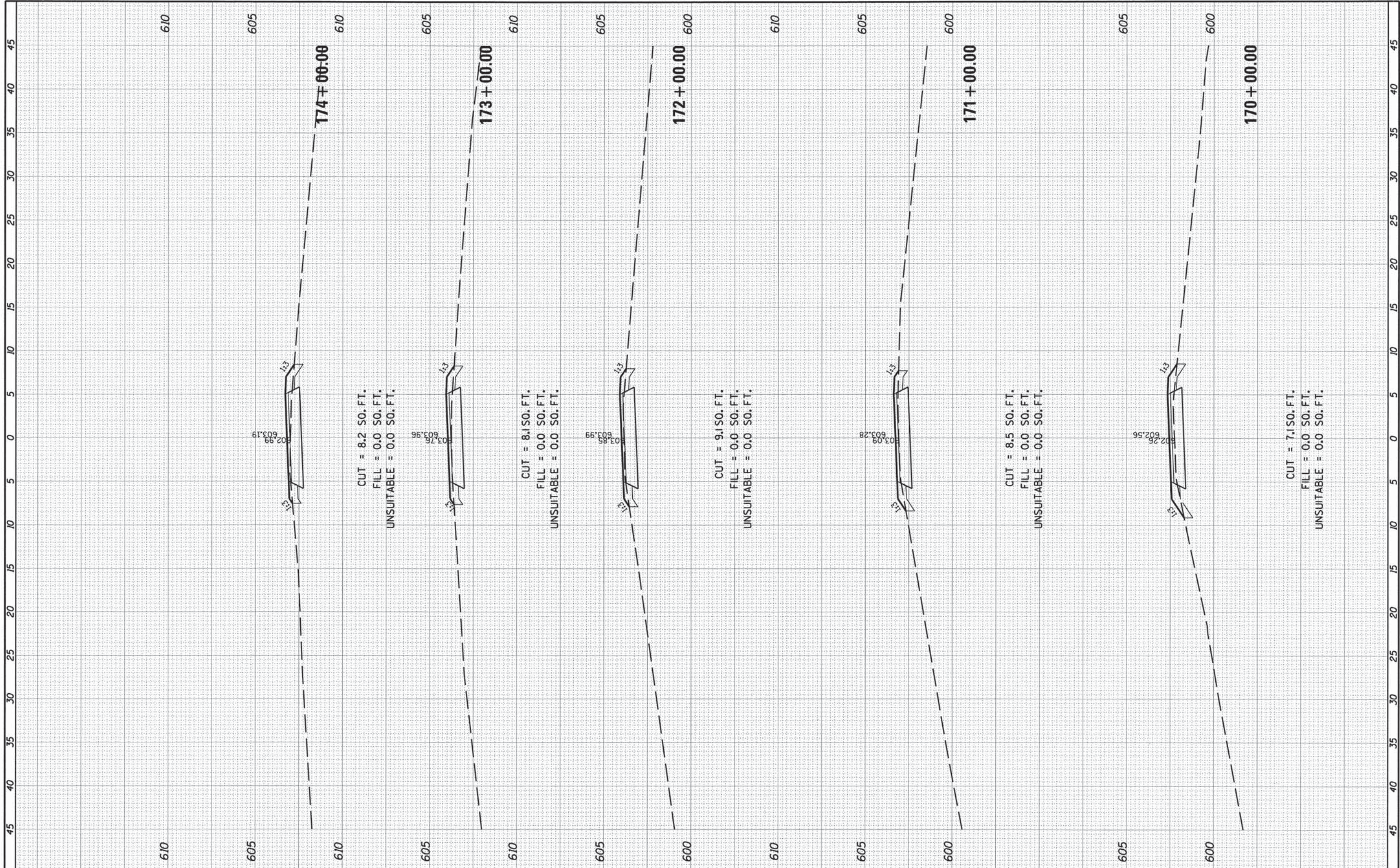
ORIGINAL SURVEY	DATE
SURVEY	BY
NOTE BOOK	
NO.	
AREAS CHECKED	



FILE NAME	USER NAME = *USER*	DESIGNED -	REVISED -	<b>STATE OF ILLINOIS</b> <b>DEPARTMENT OF TRANSPORTATION</b>	<b>CAL-SAG GREENWAY TRAIL WEST</b> <b>(FOREST PRESERVE DISTRICT OF COOK COUNTY)</b> <b>CROSS SECTIONS</b>		F.A. RTE.	SECTION	COUNTY	TOTAL SHEETS	SHEET NO.		
#FILEL#	PLOT SCALE = *SCALE*	DRAWN -	REVISED -		SCALE:	SHEET	OF	SHEETS	STA. 165+00.00	TO STA. 169+00.00	COOK	171	113
#MODELNAME#	PLOT DATE = *DATE*	CHECKED -	REVISED -								CONTRACT NO. 63866		
		DATE -	REVISED -								ILLINOIS FED. AID PROJECT		

FINAL SURVEY	REVISIONS	BY	DATE
NOTE BOOK	PLOTTED		
NO.	TEMPLATE		
	AREAS CHECKED		

ORIGINAL SURVEY	REVISIONS	BY	DATE
NOTE BOOK	PLOTTED		
NO.	TEMPLATE		
	AREAS CHECKED		



FILE NAME: #FILE# **URS**

USER NAME = #USER#  
 PLOT SCALE = #SCALE#  
 PLOT DATE = #DATE#

DESIGNED -  
 DRAWN -  
 CHECKED -  
 DATE -

REVISED -  
 REVISED -  
 REVISED -  
 REVISED -

STATE OF ILLINOIS  
 DEPARTMENT OF TRANSPORTATION

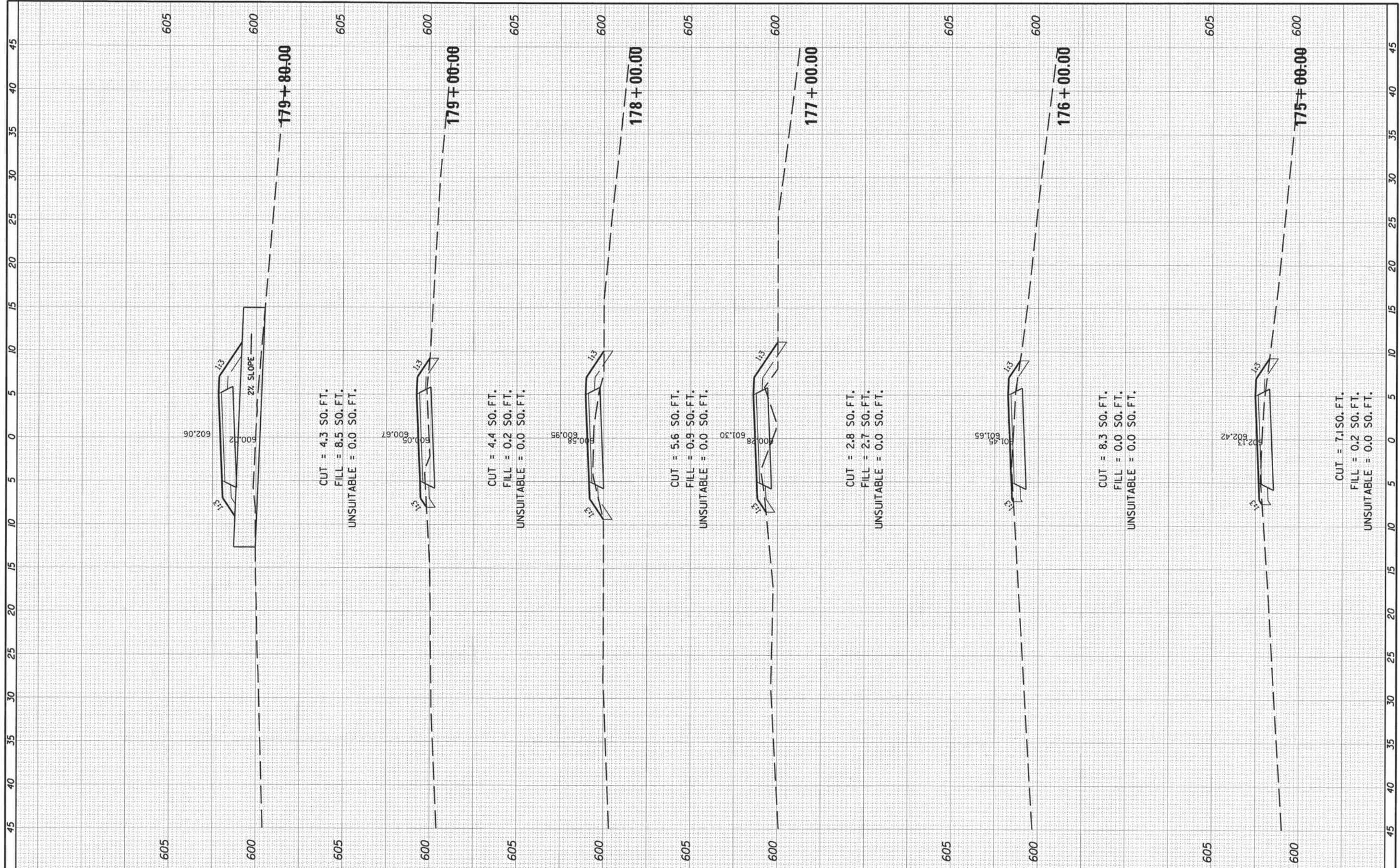
CAL-SAG GREENWAY TRAIL WEST  
 (FOREST PRESERVE DISTRICT OF COOK COUNTY)  
 CROSS SECTIONS

SCALE: SHEET OF SHEETS STA. 170+00.00 TO STA. 174+00.00

F.A. RTE.	SECTION	COUNTY	TOTAL SHEETS	SHEET NO.
	13-F3000-25-BT	COOK	171	114
CONTRACT NO. 63866			ILLINOIS FED. AID PROJECT	

FINAL SURVEY	BY	DATE
SURVEY		
NOTE BOOK		
TEMPLATE		
AREAS CHECKED		
NO.		

ORIGINAL SURVEY	BY	DATE
NOTED		
NOTE BOOK		
TEMPLATE		
AREAS CHECKED		
NO.		



FILE NAME	USER NAME = #USER#	DESIGNED -	REVISED -	<b>STATE OF ILLINOIS</b> <b>DEPARTMENT OF TRANSPORTATION</b>	<b>CAL-SAG GREENWAY TRAIL WEST</b> <b>(FOREST PRESERVE DISTRICT OF COOK COUNTY)</b> <b>CROSS SECTIONS</b>	F.A. RTE.	SECTION	COUNTY	TOTAL SHEETS	SHEET NO.
#FILE#	PLOT SCALE = #SCALE#	DRAWN -	REVISED -			13-F3000-25-BT	COOK	171	115	
#MODELNAME#	PLOT DATE = #DATE#	CHECKED -	REVISED -			CONTRACT NO. 63866				
		DATE -	REVISED -			ILLINOIS FED. AID PROJECT				

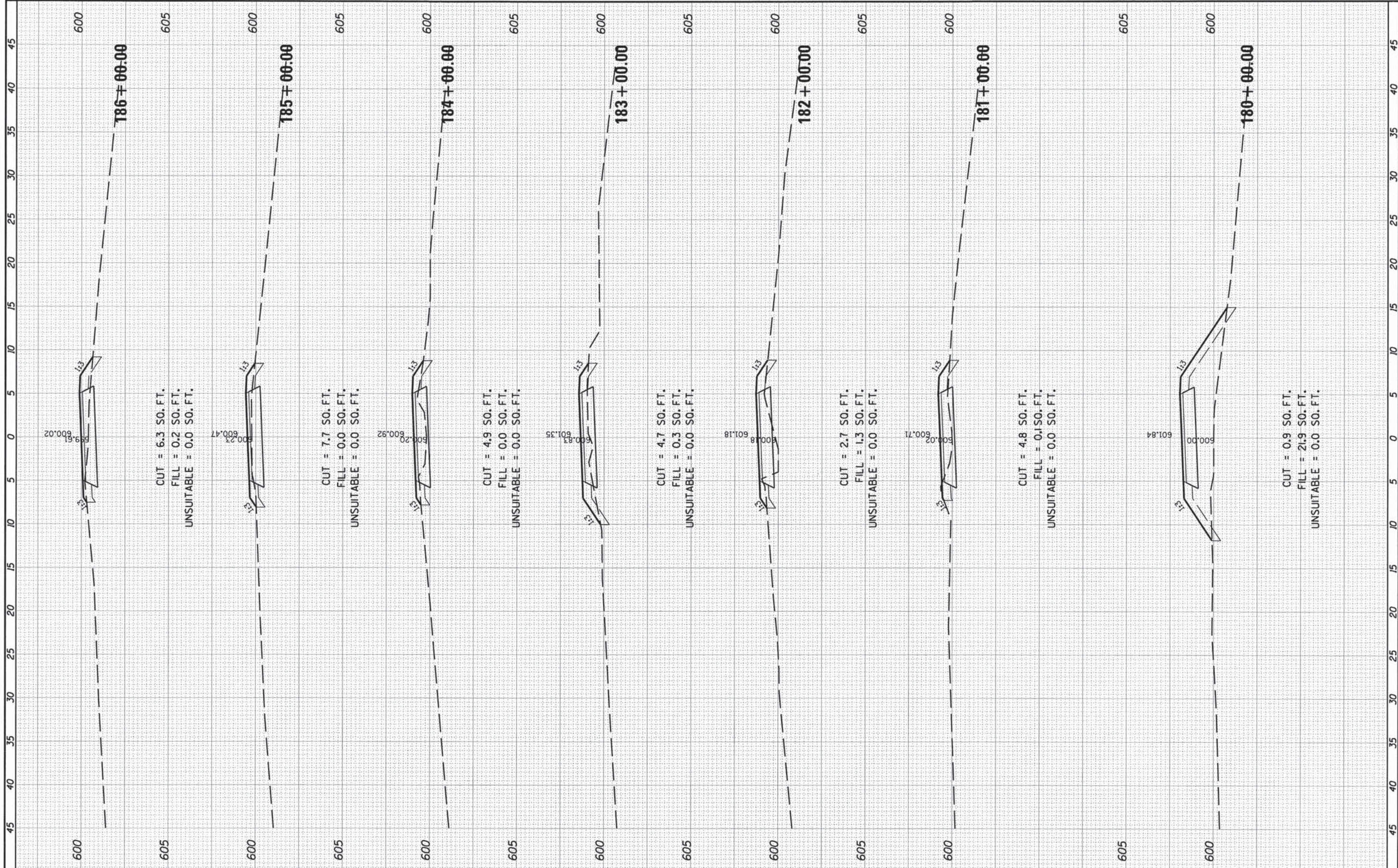
SCALE: SHEET OF SHEETS STA. 175+00.00 TO STA. 179+80.00

FINAL SURVEY	DATE
APPROVED	BY
NOTE BOOK	NO.
TEMPLATE	AREAS CHECKED

ORIGINAL SURVEY	DATE
APPROVED	BY
NOTE BOOK	NO.
TEMPLATE	AREAS CHECKED

605

605

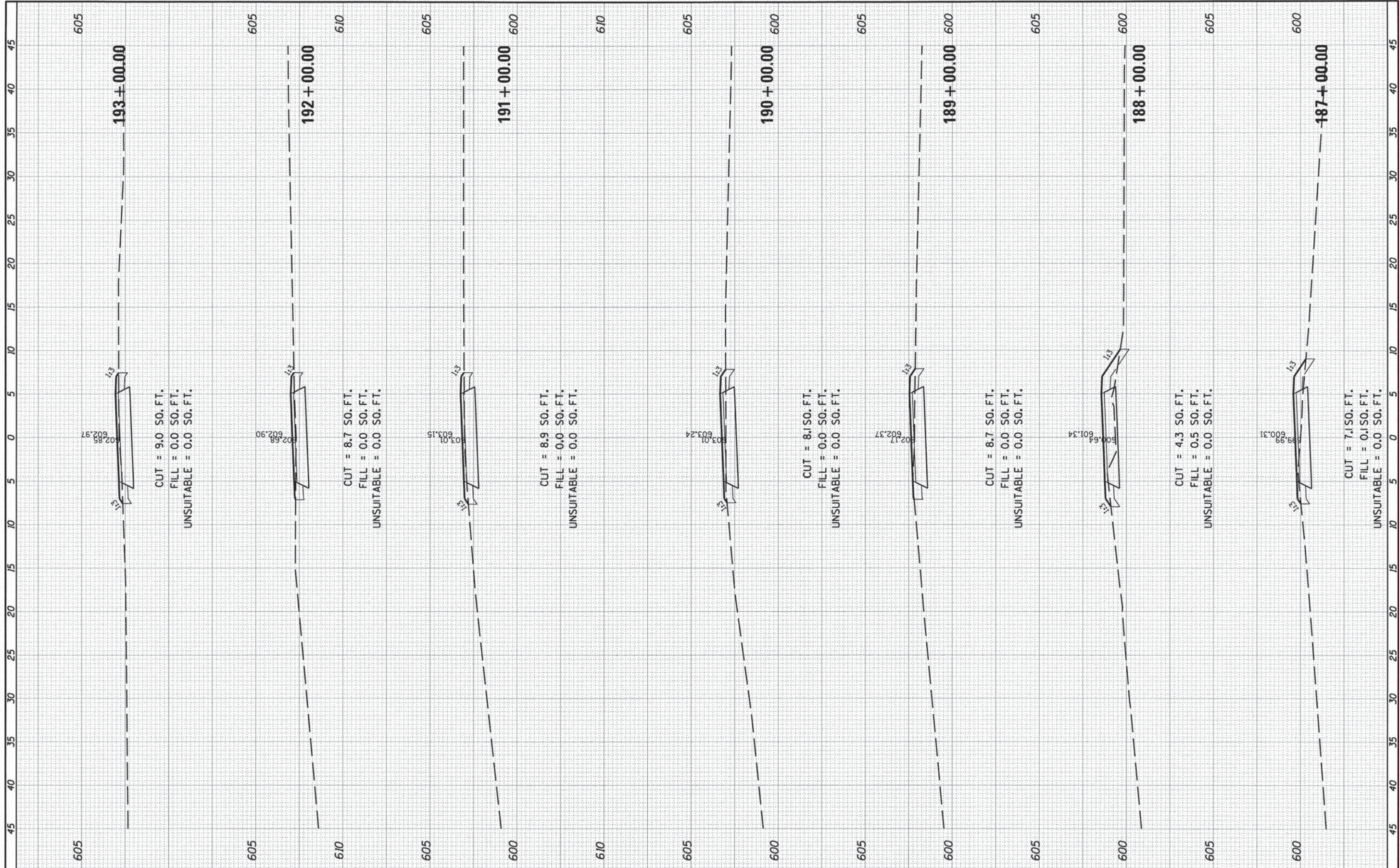


FILE NAME	USER NAME = #USER#	DESIGNED -	REVISED -	STATE OF ILLINOIS DEPARTMENT OF TRANSPORTATION	CAL-SAG GREENWAY TRAIL WEST (FOREST PRESERVE DISTRICT OF COOK COUNTY) CROSS SECTIONS	F.A. RTE.	SECTION	COUNTY	TOTAL SHEETS	SHEET NO.
#FILEL#	PLOT SCALE = #SCALE#	DRAWN -	REVISED -			13-F3000-25-BT	COOK	171	116	
#MODELNAME#	PLOT DATE = #DATE#	CHECKED -	REVISED -			CONTRACT NO. 63866		ILLINOIS FED. AID PROJECT		
		DATE -	REVISED -			SCALE:	SHEET OF SHEETS	STA. 180+00.00 TO STA. 186+00.00		



FINAL SURVEY	SUBMITTED	DATE
NOTE BOOK	TEMPLATE	
NO.	AREAS CHECKED	

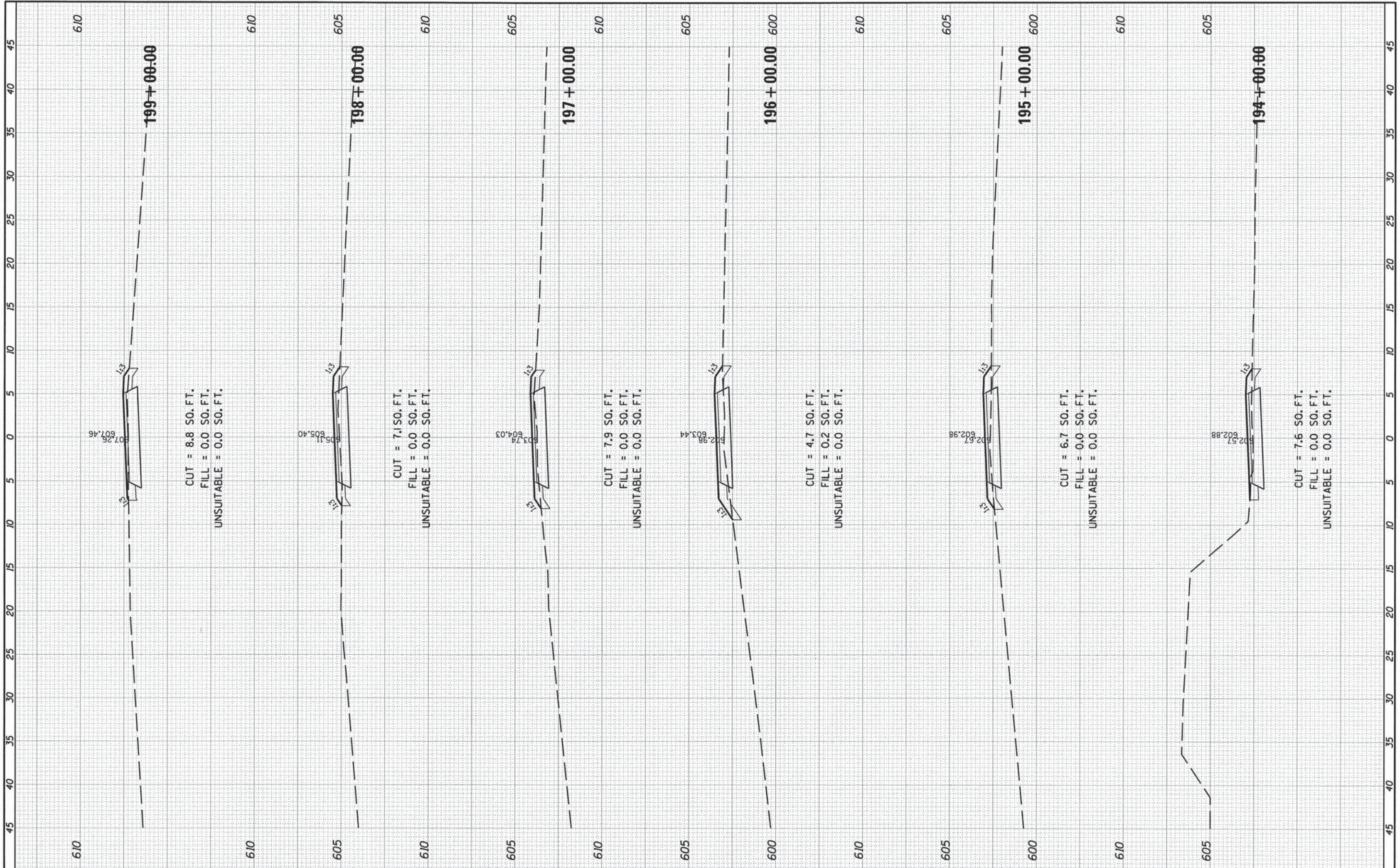
ORIGINAL SURVEY	SUBMITTED	DATE
NOTE BOOK	TEMPLATE	
NO.	AREAS CHECKED	



FILE NAME	USER NAME = #USER#	DESIGNED -	REVISED -	<b>STATE OF ILLINOIS</b> <b>DEPARTMENT OF TRANSPORTATION</b>	<b>CAL-SAG GREENWAY TRAIL WEST</b> <b>(FOREST PRESERVE DISTRICT OF COOK COUNTY)</b> <b>CROSS SECTIONS</b>	F.A. RTE.	SECTION	COUNTY	TOTAL SHEETS	SHEET NO.
#FILEL#	PLLOT SCALE = #SCALE#	DRAWN -	REVISED -			13-F3000-25-BT	COOK	171	117	
#MODELNAME#	PLLOT DATE = #DATE#	CHECKED -	REVISED -			CONTRACT NO. 63866				
		DATE -	REVISED -			ILLINOIS FED. AID PROJECT				
SCALE:					SHEET	OF	SHEETS	STA. 187+00.00 TO STA. 193+00.00		

FINAL SURVEY NO.	CHECKED	BY	DATE
NOTE BOOK NO.	PLOTTED		
	TEMPLATE AREAS CHECKED		

ORIGINAL SURVEY NO.	CHECKED	BY	DATE
NOTE BOOK NO.	PLOTTED		
	TEMPLATE AREAS CHECKED		



FILE NAME: URS	USER NAME: #USER#	DESIGNED: -	REVISED: -	<b>STATE OF ILLINOIS</b> <b>DEPARTMENT OF TRANSPORTATION</b>	<b>CAL-SAG GREENWAY TRAIL WEST</b> <b>(FOREST PRESERVE DISTRICT OF COOK COUNTY)</b> <b>CROSS SECTIONS</b>	F.A. RTE.:	SECTION:	COUNTY:	TOTAL SHEETS:	SHEET NO.:
#FILEL#	PLOT SCALE: #SCALE#	DRAWN: -	REVISED: -			13-F3000-25-BT	COOK	171	118	
#MODELNAME#	PLOT DATE: #DATE#	CHECKED: -	REVISED: -			CONTRACT NO. 63866				
		DATE: -	REVISED: -			ILLINOIS FED. AID PROJECT				

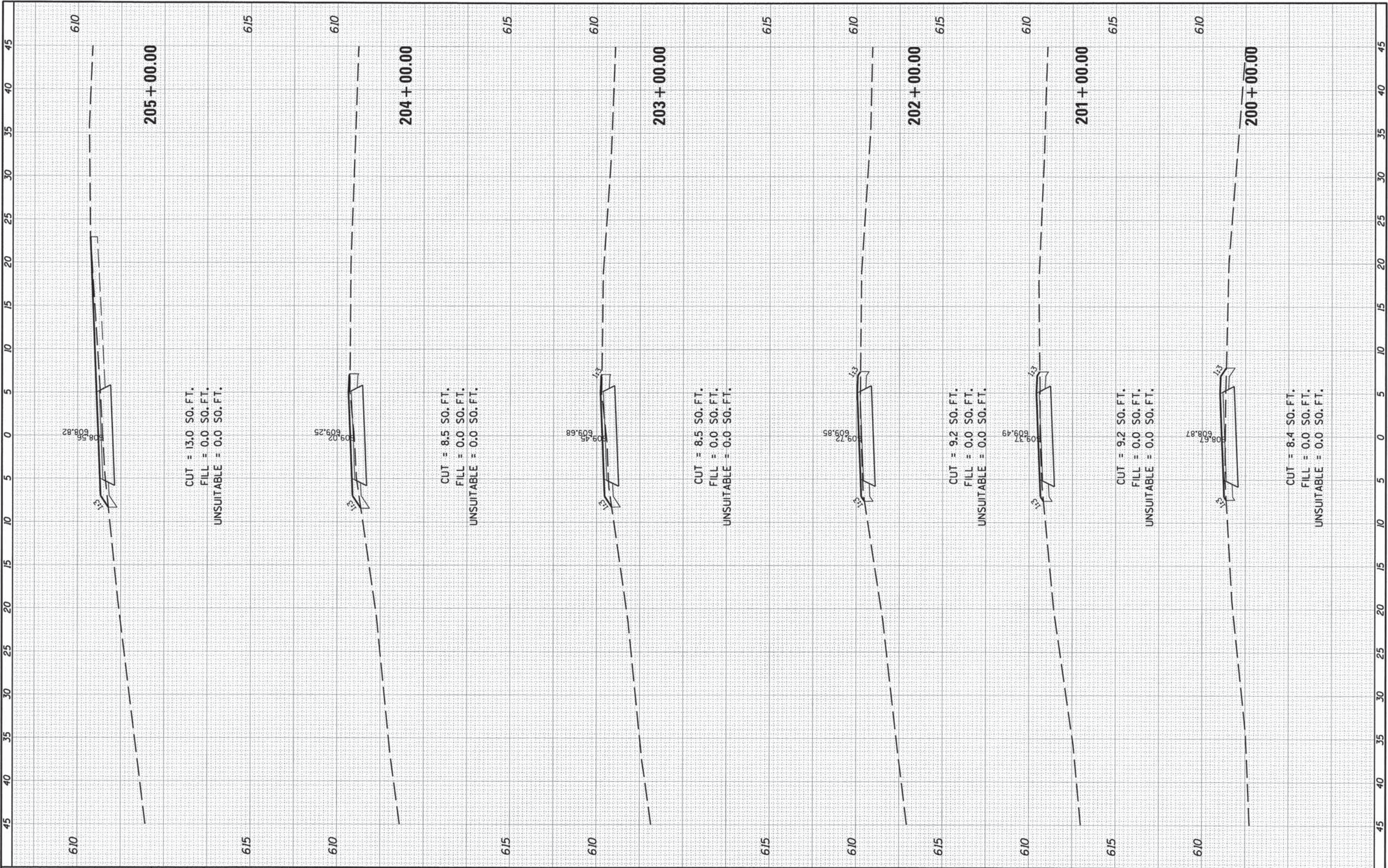
SCALE: SHEET OF SHEETS STA. 194+00.00 TO STA. 199+00.00

FINAL SURVEY	BY	DATE
SORTED		
NOTE BOOK		
AREAS CHECKED		
NO.		

ORIGINAL SURVEY	BY	DATE
SURVEYED		
NOTE BOOK		
AREAS CHECKED		
NO.		

6/15

6/15

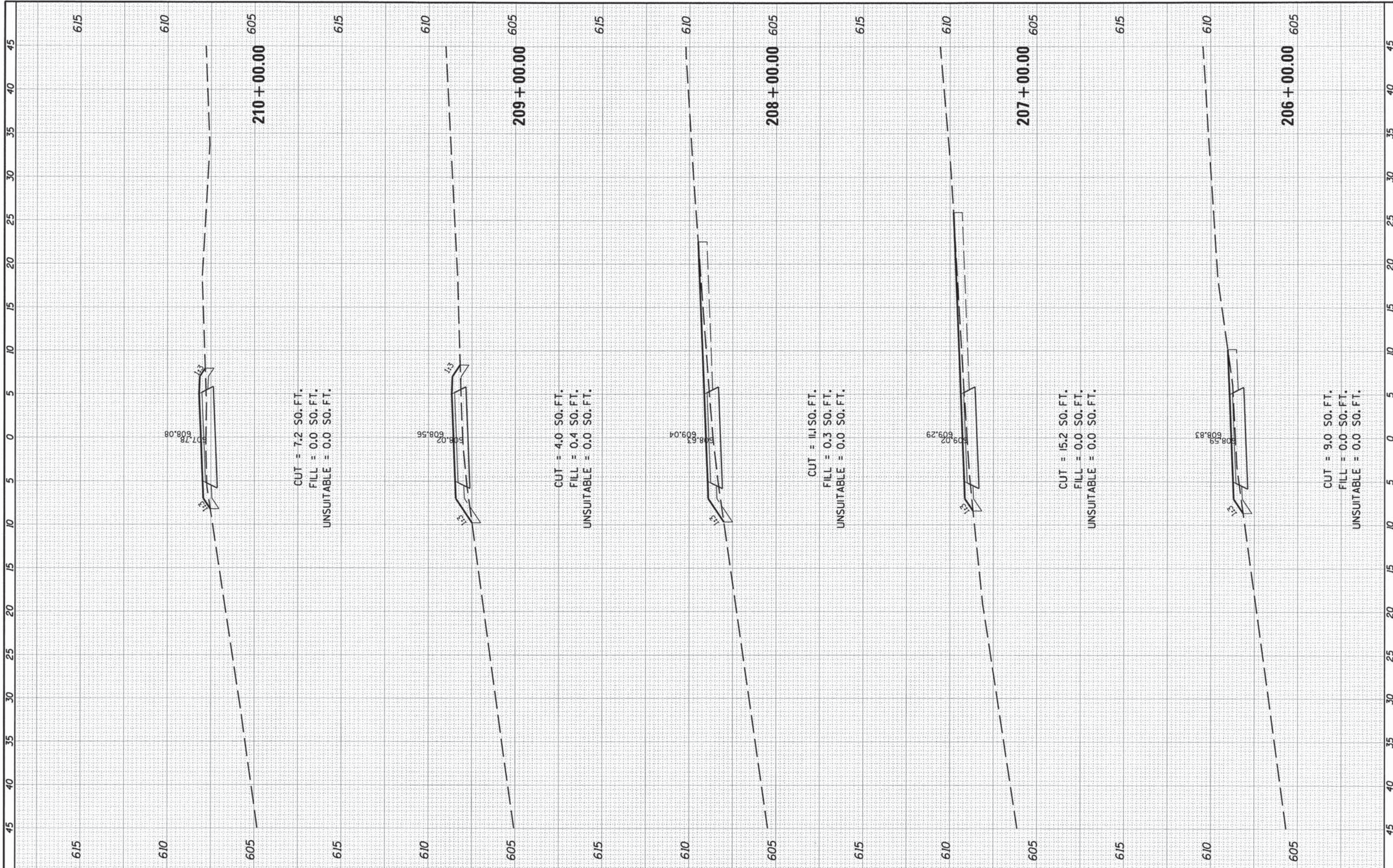


FILE NAME	USER NAME = #USER#	DESIGNED	REVISED	<b>STATE OF ILLINOIS</b> <b>DEPARTMENT OF TRANSPORTATION</b>	<b>CAL-SAG GREENWAY TRAIL WEST</b> <b>(FOREST PRESERVE DISTRICT OF COOK COUNTY)</b> <b>CROSS SECTIONS</b>	F.A. RTE.	SECTION	COUNTY	TOTAL SHEETS	SHEET NO.
#FILEL#	PLOT SCALE = #SCALE#	DRAWN	REVISED			13-F3000-25-BT	COOK	171	119	
#MODELNAME#	PLOT DATE = #DATE#	CHECKED	REVISED			CONTRACT NO. 63866				
		DATE	REVISED			ILLINOIS FED. AID PROJECT				

SCALE: SHEET OF SHEETS STA. 200+00.00 TO STA. 205+00.00

FINAL SURVEY	FORWARDED	BY	DATE
NOTE BOOK NO.	PLOTTED		
AREAS CHECKED	TEMPLATE		
	AREAS		
	CHECKED		

ORIGINAL SURVEY	FORWARDED	BY	DATE
NOTE BOOK NO.	PLOTTED		
AREAS CHECKED	TEMPLATE		
	AREAS		
	CHECKED		



FILE NAME: **URS**

USER NAME = #USER#  
 PLOT SCALE = #SCALE#  
 PLOT DATE = #DATE#

DESIGNED -  
 DRAWN -  
 CHECKED -  
 DATE -

REVISED -  
 REVISED -  
 REVISED -  
 REVISED -

**STATE OF ILLINOIS  
 DEPARTMENT OF TRANSPORTATION**

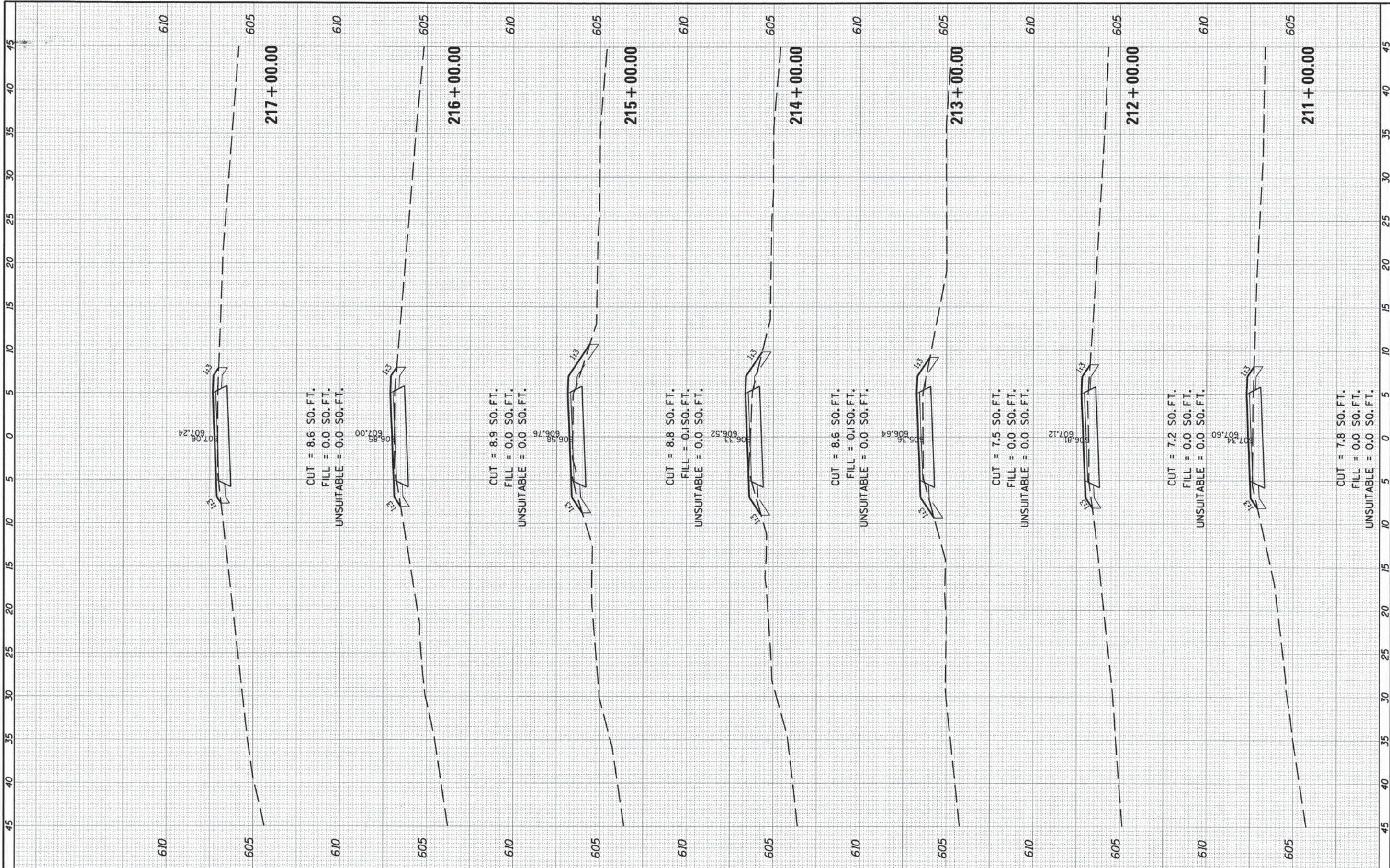
**CAL-SAG GREENWAY TRAIL WEST  
 (FOREST PRESERVE DISTRICT OF COOK COUNTY)  
 CROSS SECTIONS**

SCALE: SHEET OF SHEETS STA. 206+00.00 TO STA. 210+00.00

F.A. RTE.	SECTION	COUNTY	TOTAL SHEETS	SHEET NO.
	13-F3000-25-BT	COOK	171	120
CONTRACT NO. 63866				
ILLINOIS FED. AID PROJECT				

FINAL SURVEY NO.	SURVEYED	DATE
NOTE BOOK NO.	PLOTTED	BY
AREAS CHECKED	TEMPLATE	

ORIGINAL SURVEY NO.	SURVEYED	DATE
NOTE BOOK NO.	PLOTTED	BY
AREAS CHECKED	TEMPLATE	



FILE NAME: #FILE#  
**URS**  
 #MODELNAME#

USER NAME: #USER#  
 PLOT SCALE: #SCALE#  
 PLOT DATE: #DATE#

DESIGNED: -  
 DRAWN: -  
 CHECKED: -  
 DATE: -

REVISED: -  
 REVISED: -  
 REVISED: -  
 REVISED: -

**STATE OF ILLINOIS  
 DEPARTMENT OF TRANSPORTATION**

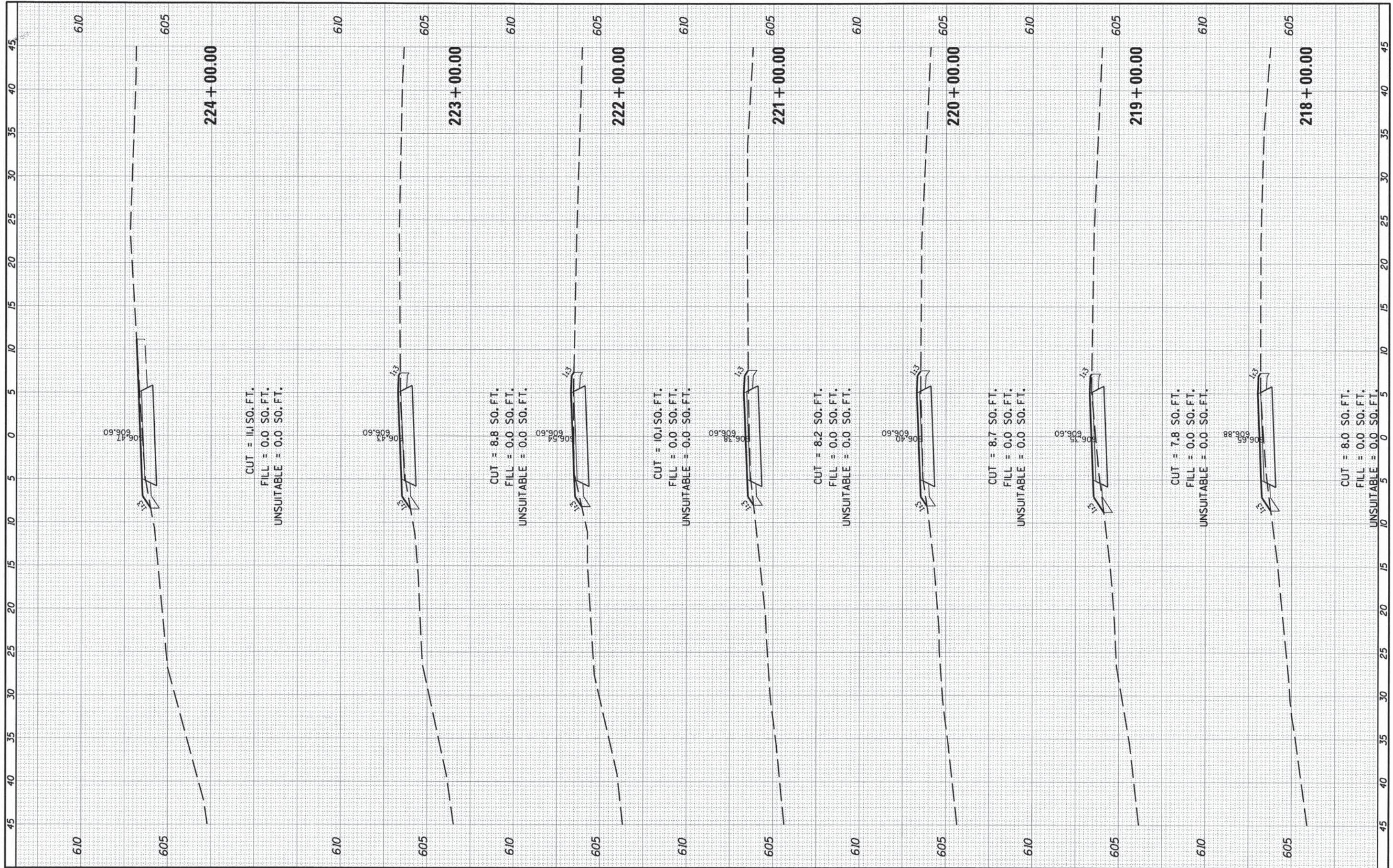
**CAL-SAG GREENWAY TRAIL WEST  
 (FOREST PRESERVE DISTRICT OF COOK COUNTY)  
 CROSS SECTIONS**

SCALE: SHEET OF SHEETS STA. 211+00.00 TO STA. 217+00.00

F.A. RTE.	SECTION	COUNTY	TOTAL SHEETS	SHEET NO.
	13-F3000-25-BT	COOK	171	121
CONTRACT NO. 63866			ILLINOIS FED. AID PROJECT	

FINAL SURVEY	BY	DATE
SURVEY		
NOTE BOOK		
AREAS CHECKED		
NO.		

ORIGINAL SURVEY	BY	DATE
SURVEY		
NOTE BOOK		
AREAS CHECKED		
NO.		



FILE NAME: **URS**

USER NAME: #USER#  
 DESIGNED: -  
 DRAWN: -  
 CHECKED: -  
 DATE: -

REVISIONS:  
 REVISED: -  
 REVISED: -  
 REVISED: -  
 REVISED: -

STATE OF ILLINOIS  
 DEPARTMENT OF TRANSPORTATION

CAL-SAG GREENWAY TRAIL WEST  
 (FOREST PRESERVE DISTRICT OF COOK COUNTY)  
 CROSS SECTIONS

SCALE: SHEET OF SHEETS STA. 218+00.00 TO STA. 224+00.00

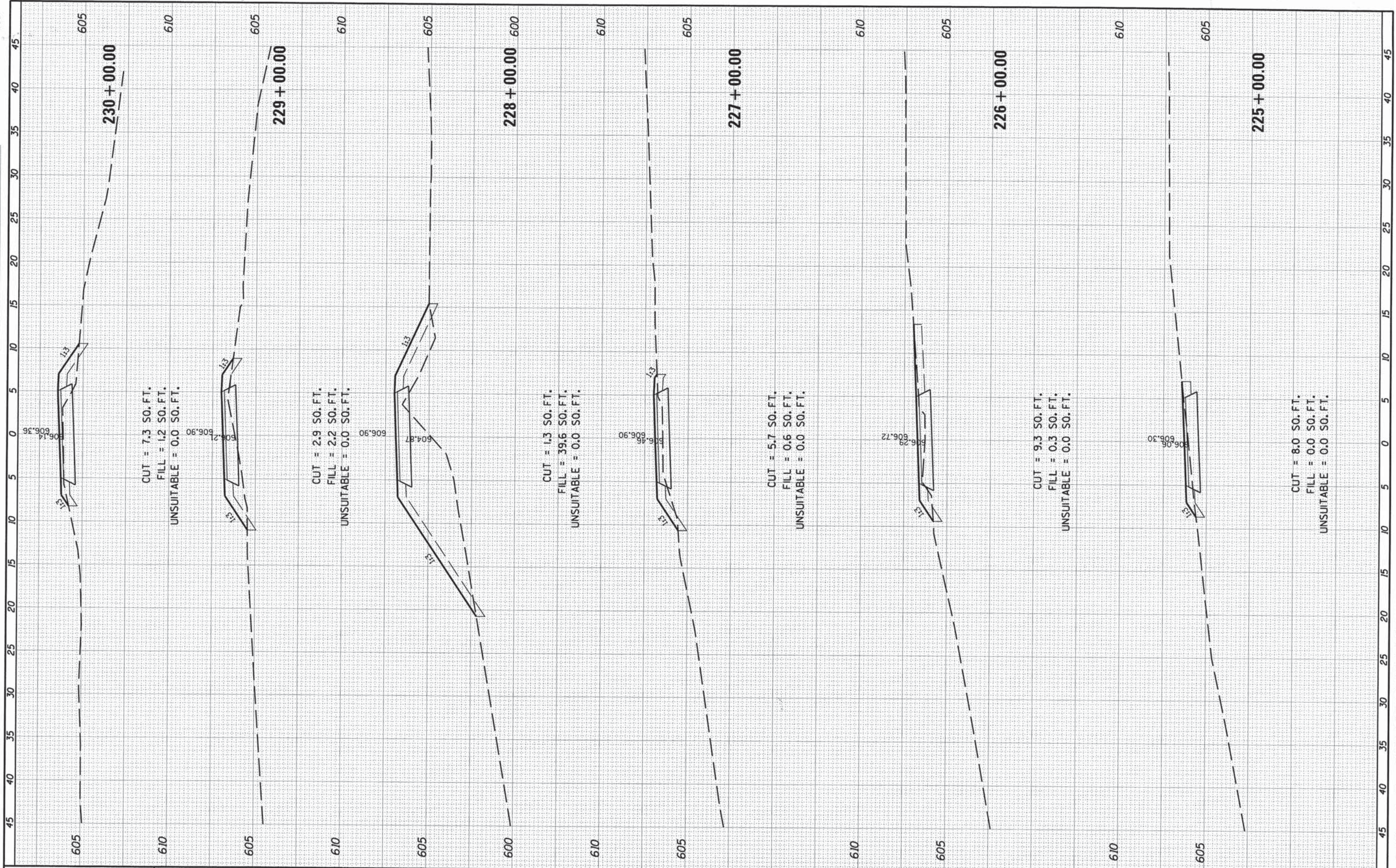
F.A. RTE.	SECTION	COUNTY	TOTAL SHEETS	SHEET NO.
	13-F3000-25-BT	COOK	171	122
CONTRACT NO. 63866				
ILLINOIS FED. AID PROJECT				

FINAL SURVEY	DATE
NO. _____	BY _____
NOTE BOOK	DATE
NO. _____	BY _____
AREAS CHECKED	DATE
NO. _____	BY _____

ORIGINAL SURVEY	DATE
NO. _____	BY _____
NOTE BOOK	DATE
NO. _____	BY _____
AREAS CHECKED	DATE
NO. _____	BY _____

610

610

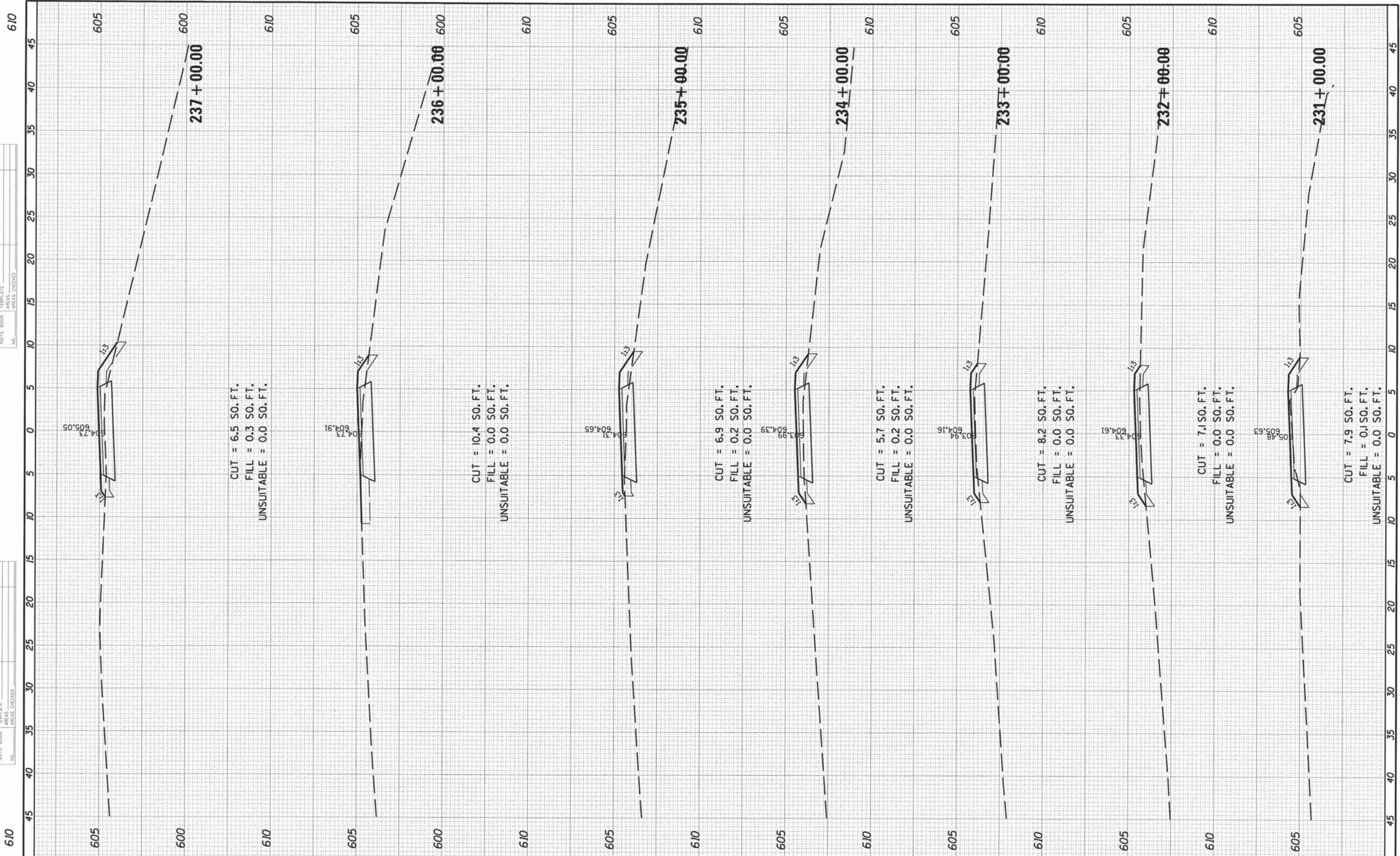


FILE NAME: #	USER NAME: #	DESIGNED: -	REVISED: -	<b>STATE OF ILLINOIS</b> <b>DEPARTMENT OF TRANSPORTATION</b>	<b>CAL-SAG GREENWAY TRAIL WEST</b> <b>(FOREST PRESERVE DISTRICT OF COOK COUNTY)</b> <b>CROSS SECTIONS</b>	F.A. RTE.	SECTION	COUNTY	TOTAL SHEETS	SHEET NO.
#FILE#	#USER#	DRAWN: -	REVISED: -			13-F3000-25-BT	COOK	171	123	
MODEL NAME: #	#SCALE#	CHECKED: -	REVISED: -			CONTRACT NO. 63866				
#DATE#	#SCALE#	DATE: -	REVISED: -			ILLINOIS FED. AID PROJECT				

SCALE: SHEET OF SHEETS STA. 225+00.00 TO STA. 230+00.00

FINAL SURVEY	BY	DATE
SURVEYED		
NOTE BOOK		
AREAS CHECKED		
NO.		

ORIGINAL SURVEY	BY	DATE
SURVEYED		
NOTE BOOK		
AREAS CHECKED		
NO.		



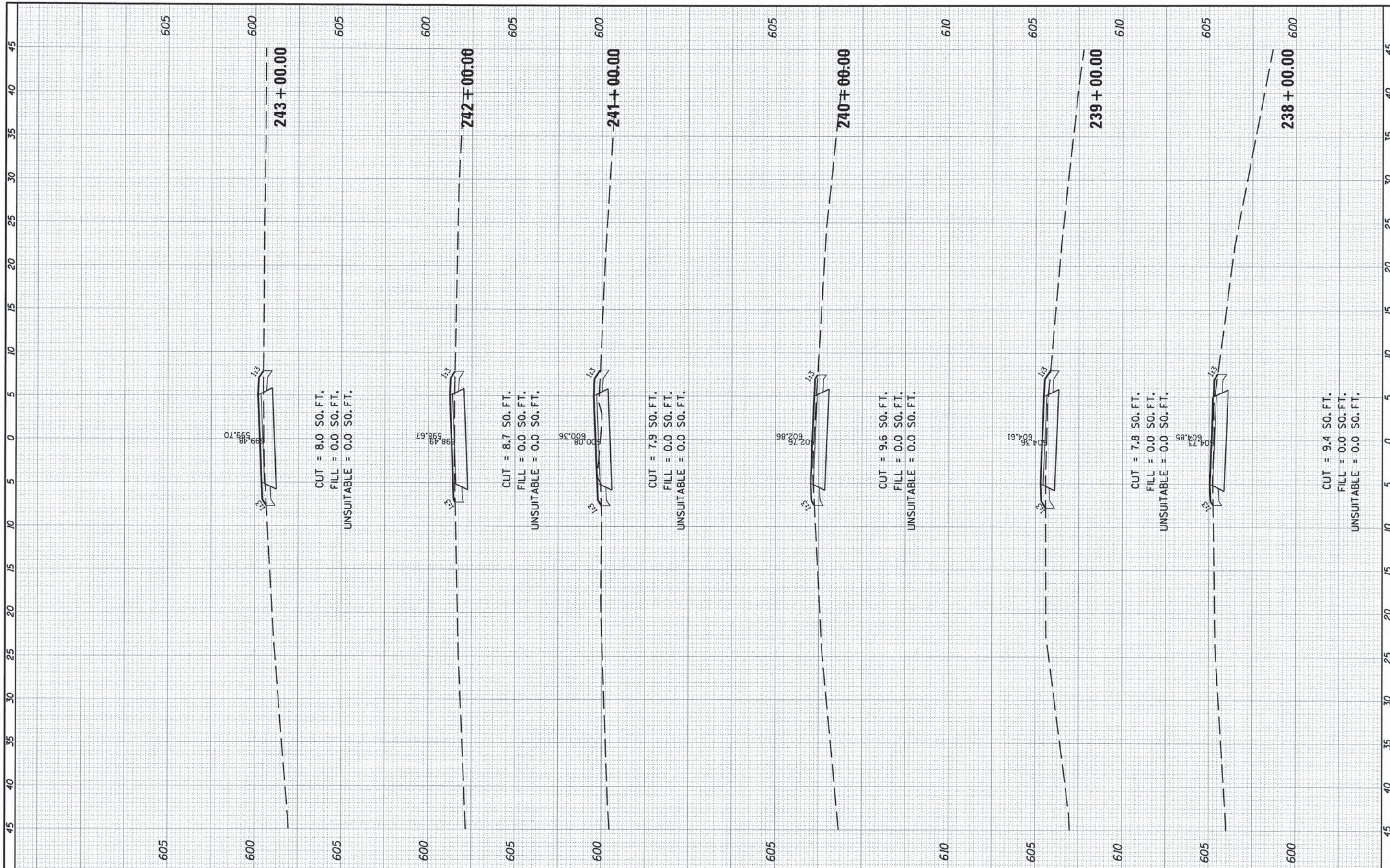
FILE NAME	USER NAME = #USER#	DESIGNED -	REVISED -	<b>STATE OF ILLINOIS</b> <b>DEPARTMENT OF TRANSPORTATION</b>	<b>CAL-SAG GREENWAY TRAIL WEST</b> <b>(FOREST PRESERVE DISTRICT OF COOK COUNTY)</b> <b>CROSS SECTIONS</b>	F.A. RTE.	SECTION	COUNTY	TOTAL SHEETS	SHEET NO.
#FILE#	PLOT SCALE = #SCALE#	DRAWN -	REVISED -			13-F3000-25-BT	COOK	171	124	
#MODEL#	PLOT DATE = #DATE#	CHECKED -	REVISED -			CONTRACT NO. 63866		ILLINOIS FED. AID PROJECT		
		DATE -	REVISED -			SCALE:	SHEET OF SHEETS	STA. 231+00.00 TO STA. 237+00.00		





FINAL SURVEY	DATE
SURVEYED	BY
NOTE BOOK	NO.
TEMPLATE	AREAS CHECKED

ORIGINAL SURVEY	DATE
SURVEYED	BY
NOTE BOOK	NO.
TEMPLATE	AREAS CHECKED



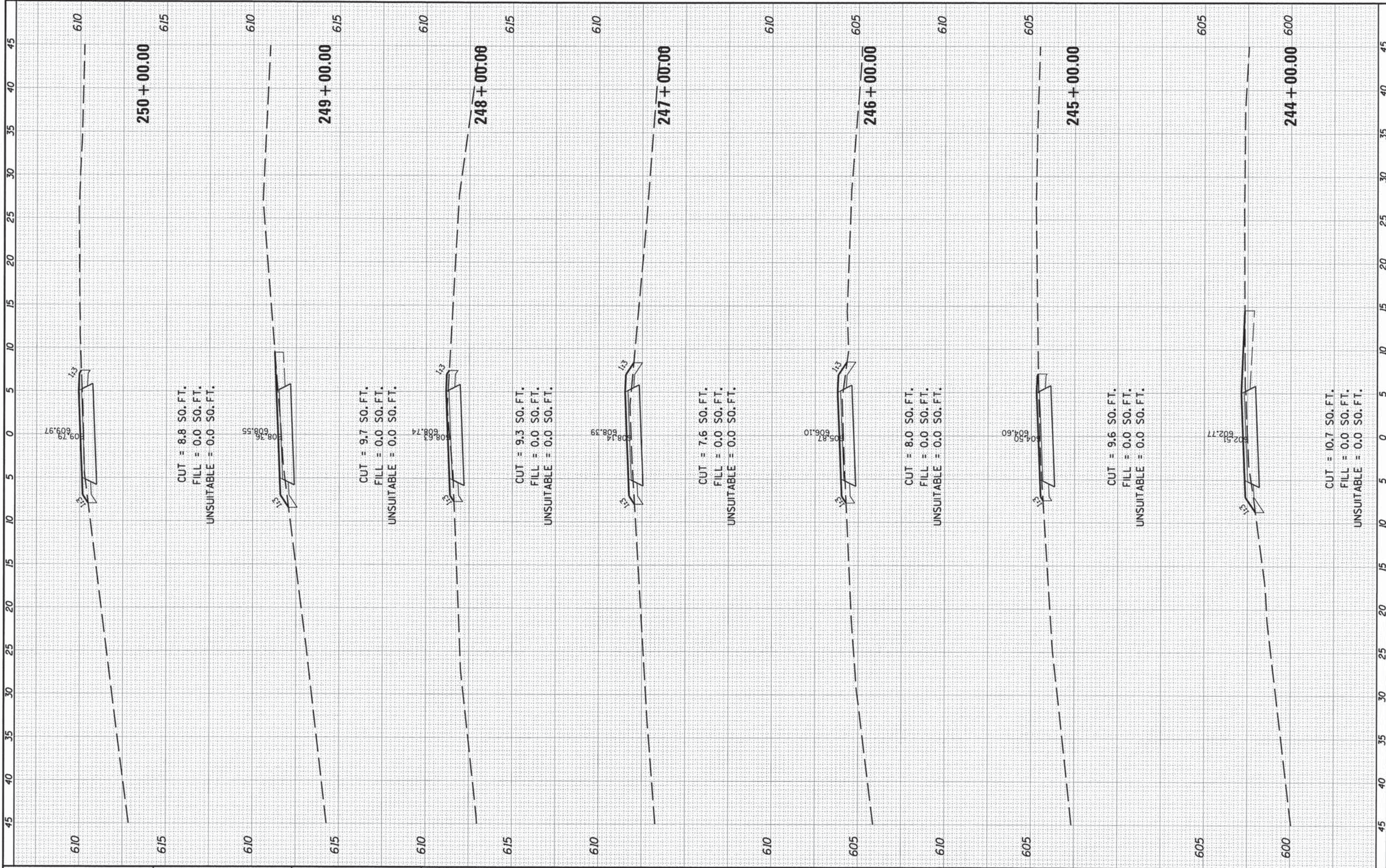
FILE NAME	USER NAME = #USER#	DESIGNED -	REVISED -	<b>STATE OF ILLINOIS</b> <b>DEPARTMENT OF TRANSPORTATION</b>	<b>CAL-SAG GREENWAY TRAIL WEST</b> <b>(FOREST PRESERVE DISTRICT OF COOK COUNTY)</b> <b>CROSS SECTIONS</b>		F.A. RTE.	SECTION	COUNTY	TOTAL SHEETS	SHEET NO.
#FILEL#		DRAWN -	REVISED -		SCALE:	SHEET OF SHEETS	STA. 238+00.00 TO STA. 243+00.00	13-F3000-25-BT	COOK	171	125
#MODELNAME#		CHECKED -	REVISED -					CONTRACT NO. 63866		ILLINOIS FED. AID PROJECT	
		DATE -	REVISED -								

FINAL SURVEY NO.	SURVEY PLOTTED	DATE
NOTE BOOK NO.	TEMPLATE AREAS CHECKED	

ORIGINAL SURVEY NO.	SURVEY PLOTTED	DATE
NOTE BOOK NO.	TEMPLATE AREAS CHECKED	

6/15

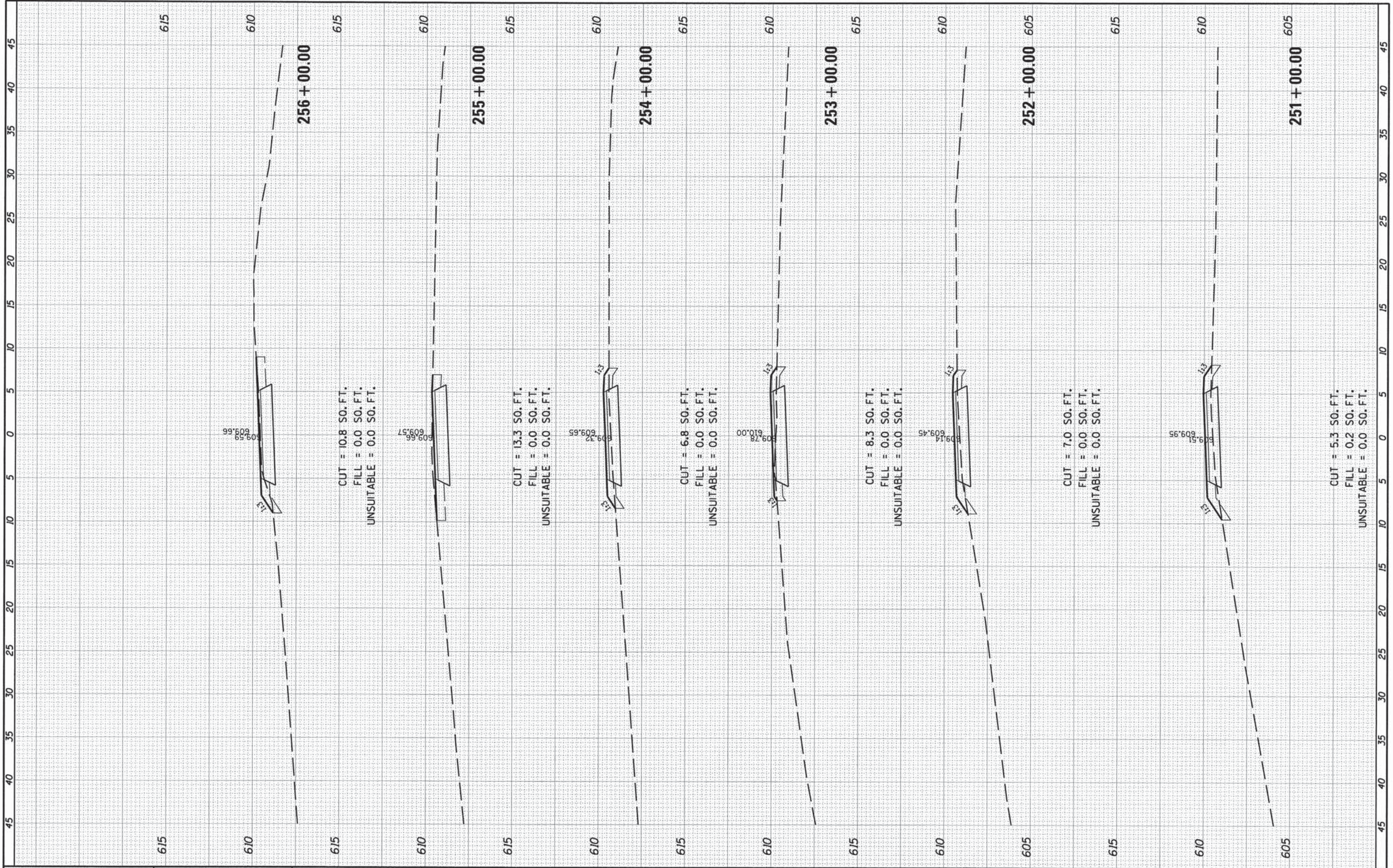
6/15



FILE NAME: URS	USER NAME: #USER#	DESIGNED: -	REVISED: -	<b>STATE OF ILLINOIS</b> <b>DEPARTMENT OF TRANSPORTATION</b>	<b>CAL-SAG GREENWAY TRAIL WEST</b> <b>(FOREST PRESERVE DISTRICT OF COOK COUNTY)</b> <b>CROSS SECTIONS</b>			F.A. RTE.	SECTION	COUNTY	TOTAL SHEETS	SHEET NO.	
#FILE#	PLOT SCALE: #SCALE#	DRAWN: -	REVISED: -		SCALE:	SHEET	OF	SHEETS	STA. 244+00.00	TO	STA. 250+00.00	171	126
#MODEL#	PLOT DATE: #DATE#	CHECKED: -	REVISED: -		CONTRACT NO. 63866 ILLINOIS FED. AID PROJECT								
		DATE: -	REVISED: -										

FINAL SURVEY NO.	DATE
SUBMITTED PLOTTED	BY
NOTE BOOK	DATE
TEMPLATE	
AREAS CHECKED	

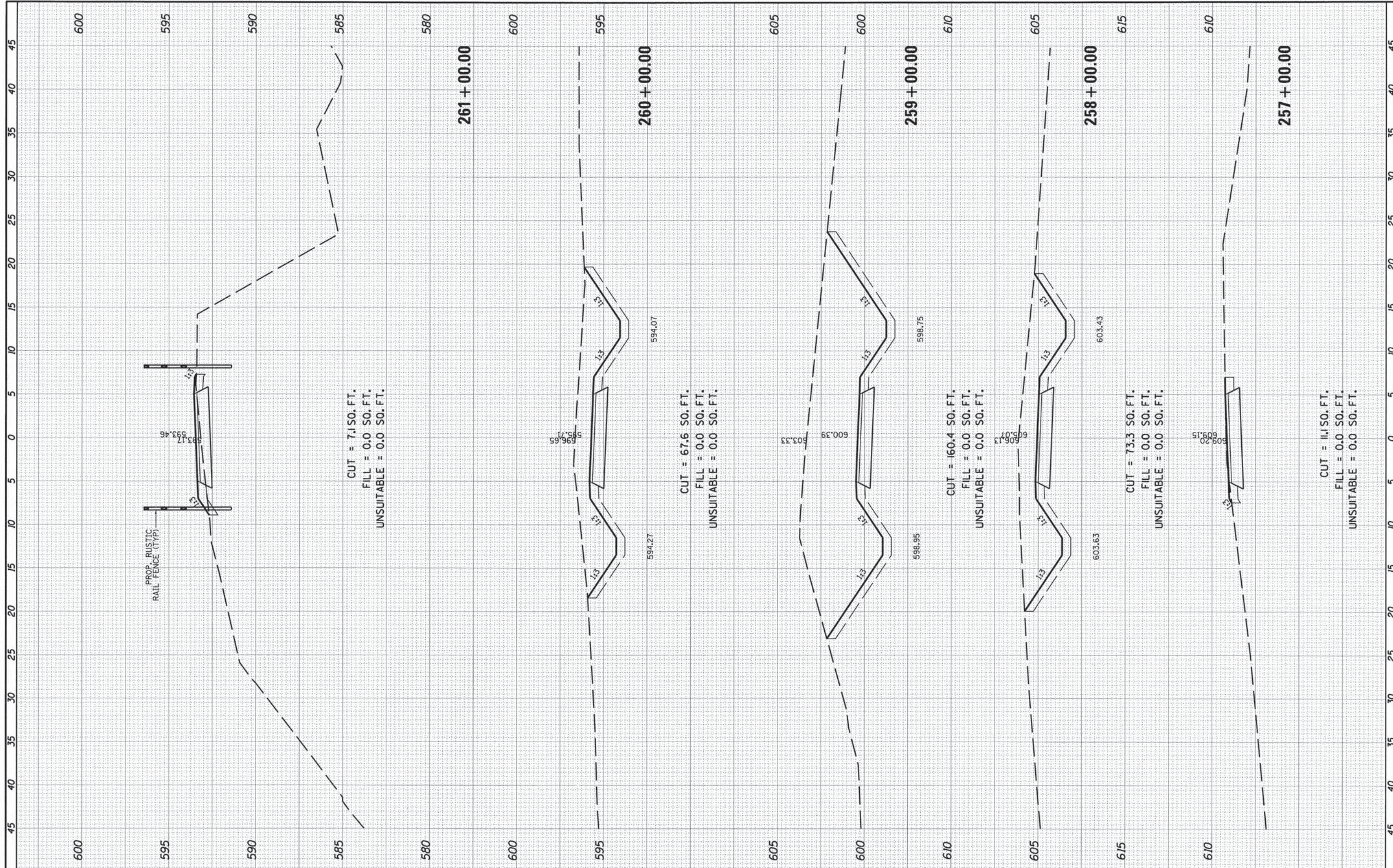
ORIGINAL SURVEY NO.	DATE
SUBMITTED PLOTTED	BY
NOTE BOOK	DATE
TEMPLATE	
AREAS CHECKED	



FILE NAME	USER NAME = #USER#	DESIGNED =	REVISED =	<b>STATE OF ILLINOIS</b> <b>DEPARTMENT OF TRANSPORTATION</b>	<b>CAL-SAG GREENWAY TRAIL WEST</b> <b>(FOREST PRESERVE DISTRICT OF COOK COUNTY)</b> <b>CROSS SECTIONS</b>		F.A. RTE.	SECTION	COUNTY	TOTAL SHEETS	SHEET NO.		
#FILEL#		DRAWN =	REVISED =		SCALE:	SHEET	OF	SHEETS	STA. 251+00.00	TO STA. 256+00.00	COOK	171	127
#MODELNAME#		CHECKED =	REVISED =								CONTRACT NO. 63866		
		DATE =	REVISED =								ILLINOIS FED. AID PROJECT		

FINAL SURVEY	BY	DATE
REVISED SURVEY		
NOTE BOOK		
TEMPLATE		
AREAS		
AREAS CHECKED		
NO.		

ORIGINAL SURVEY	BY	DATE
REVISED SURVEY		
NOTE BOOK		
TEMPLATE		
AREAS		
AREAS CHECKED		
NO.		



FILE NAME: **URS**

USER NAME = #USER#  
 PLOT SCALE = #SCALE#  
 PLOT DATE = #DATE#

DESIGNED -  
 DRAWN -  
 CHECKED -  
 DATE -

REVISED -  
 REVISED -  
 REVISED -  
 REVISED -

STATE OF ILLINOIS  
 DEPARTMENT OF TRANSPORTATION

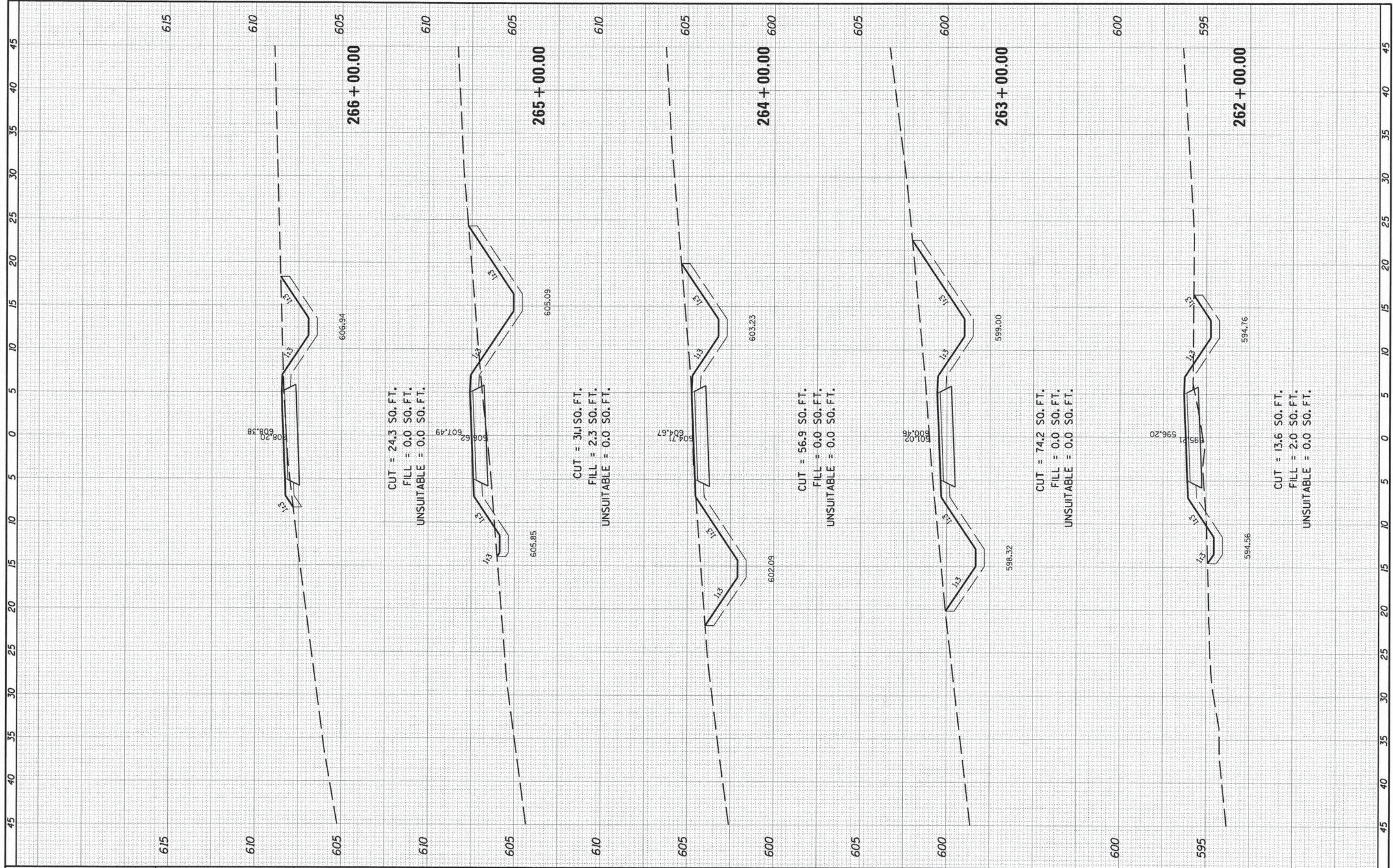
CAL-SAG GREENWAY TRAIL WEST  
 (FOREST PRESERVE DISTRICT OF COOK COUNTY)  
 CROSS SECTIONS

SCALE: SHEET OF SHEETS STA. 257+00.00 TO STA. 261+00.00

F.A. RTE.	SECTION	COUNTY	TOTAL SHEETS	SHEET NO.
	13-F3000-25-BT	COOK	171	128
			CONTRACT NO. 63866	
ILLINOIS FED. AID PROJECT				

FINISH	DATE
SURVEYED	
NOTE BOOK	
AREAS CHECKED	

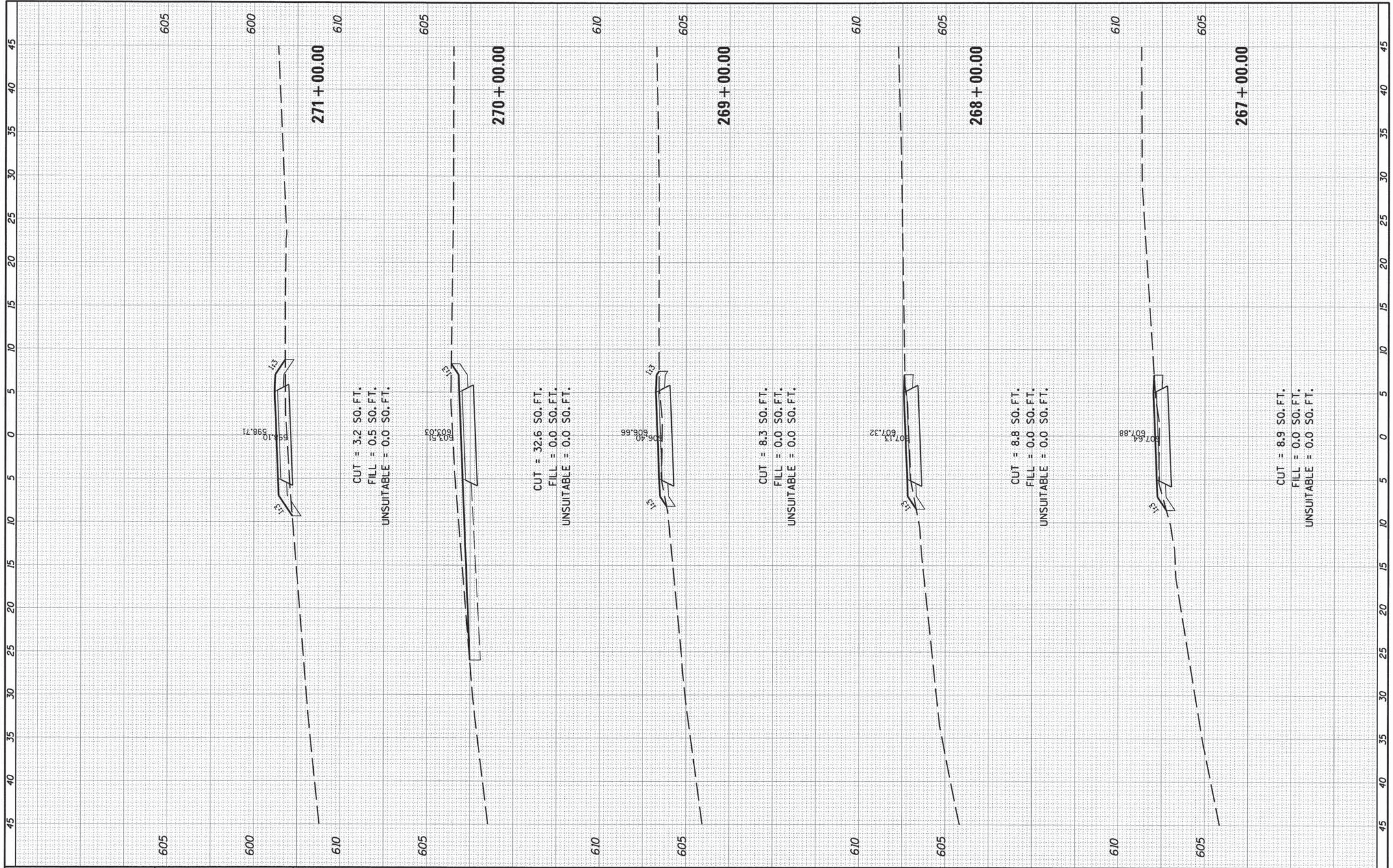
ORIGINAL	DATE
SURVEYED	
NOTE BOOK	
AREAS CHECKED	



FILE NAME	USER NAME = #USER#	DESIGNED -	REVISED -	<b>STATE OF ILLINOIS</b> <b>DEPARTMENT OF TRANSPORTATION</b>	<b>CAL-SAG GREENWAY TRAIL WEST</b> <b>(FOREST PRESERVE DISTRICT OF COOK COUNTY)</b> <b>CROSS SECTIONS</b>	F.A. RTE.	SECTION	COUNTY	TOTAL SHEETS	SHEET NO.
#FILE#	PLOT SCALE = #SCALE#	DRAWN -	REVISED -			13-F3000-25-BT	COOK	171	129	
#MODELNAME#	PLOT DATE = #DATE#	CHECKED -	REVISED -			CONTRACT NO. 63866				
		DATE -	REVISED -			ILLINOIS FED. AID PROJECT				

FINAL SURVEY	DATE
SURVEYED	BY
NOTE BOOK	
TEMPLATE	
AREAS	
AREAS CHECKED	

ORIGINAL SURVEY	DATE
SURVEYED	BY
NOTE BOOK	
TEMPLATE	
AREAS	
AREAS CHECKED	



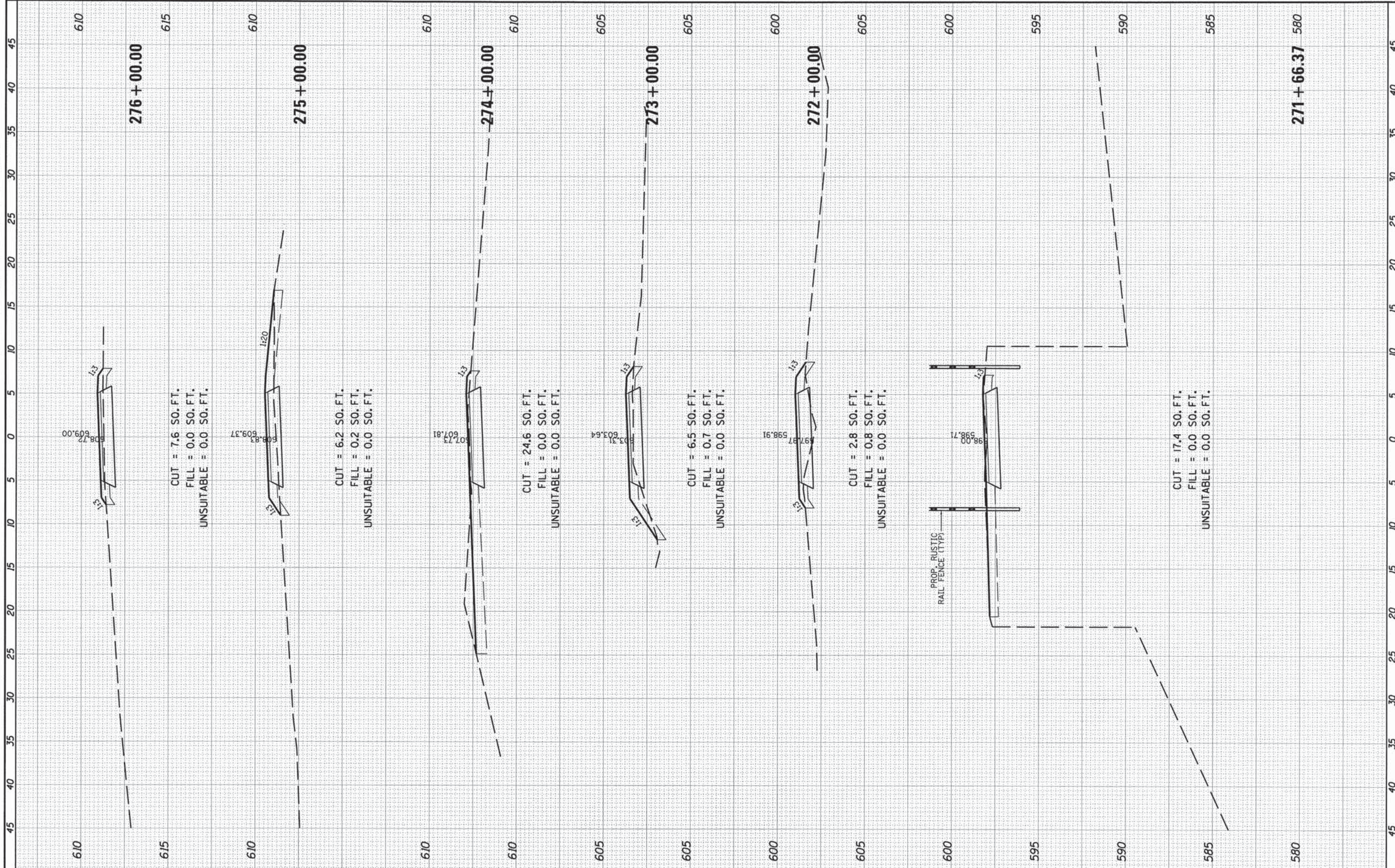
FILE NAME	USER NAME = #USER#	DESIGNED -	REVISED -	<b>STATE OF ILLINOIS</b> <b>DEPARTMENT OF TRANSPORTATION</b>	<b>CAL-SAG GREENWAY TRAIL WEST</b> <b>(FOREST PRESERVE DISTRICT OF COOK COUNTY)</b> <b>CROSS SECTIONS</b>	F.A. RTE.	SECTION	COUNTY	TOTAL SHEETS	SHEET NO.
#FILE#	PLOT SCALE = #SCALE#	DRAWN -	REVISED -			13-F3000-25-BT	COOK	171	130	
#MODELNAME#	PLOT DATE = #DATE#	CHECKED -	REVISED -			CONTRACT NO. 63866				
		DATE -	REVISED -			ILLINOIS FED. AID PROJECT				

FINAL SURVEY	DATE
REVISIONS	BY
NOTE BOOK	NO.
AREAS CHECKED	

ORIGINAL SURVEY	DATE
REVISIONS	BY
NOTE BOOK	NO.
AREAS CHECKED	

615

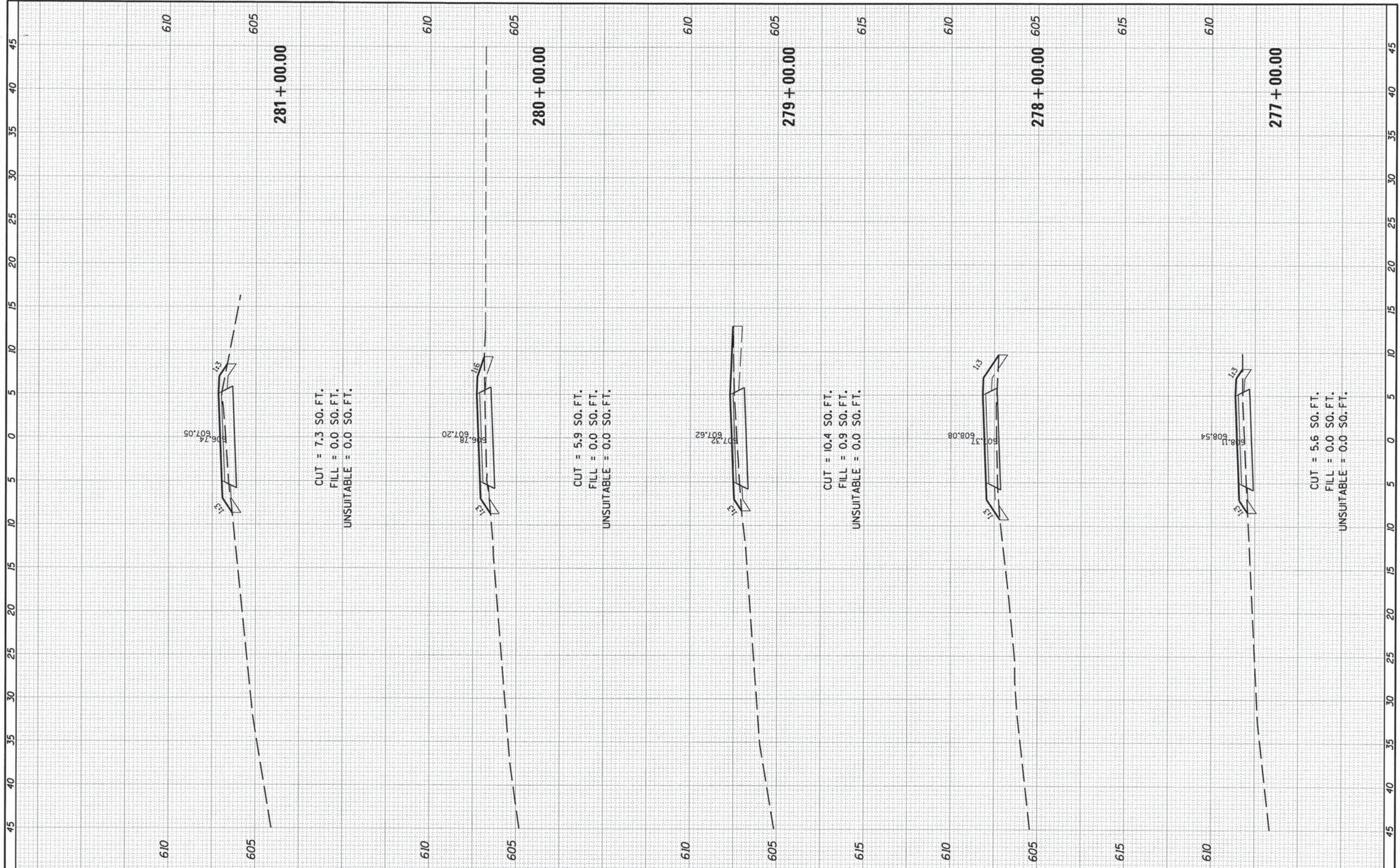
615



FILE NAME	USER NAME = #USER#	DESIGNED -	REVISED -	<b>STATE OF ILLINOIS</b> <b>DEPARTMENT OF TRANSPORTATION</b>	<b>CAL-SAG GREENWAY TRAIL WEST</b> <b>(FOREST PRESERVE DISTRICT OF COOK COUNTY)</b> <b>CROSS SECTIONS</b>		F.A. RTE.	SECTION	COUNTY	TOTAL SHEETS	SHEET NO.	
#FILE#	PLOT SCALE = #SCALE#	DRAWN -	REVISED -		SCALE:	SHEET	OF	SHEETS	STA. 271+66.37	TO STA. 276+00.00	COOK	171 131
#MODEL#	PLOT DATE = #DATE#	CHECKED -	REVISED -		CONTRACT NO. 63866 ILLINOIS FED. AID PROJECT							
		DATE -	REVISED -									

FINAL SURVEY	BY	DATE
SURVEY		
NOTE BOOK		
AREAS CHECKED		

ORIGINAL SURVEY	BY	DATE
PLOTTED		
NOTE BOOK		
AREAS CHECKED		



FILE NAME: **URS**

USER NAME = #USER#  
 PLOT SCALE = #SCALE#  
 PLOT DATE = #DATE#

DESIGNED -  
 DRAWN -  
 CHECKED -  
 DATE -

REVISED -  
 REVISED -  
 REVISED -  
 REVISED -

STATE OF ILLINOIS  
 DEPARTMENT OF TRANSPORTATION

CAL-SAG GREENWAY TRAIL WEST  
 (FOREST PRESERVE DISTRICT OF COOK COUNTY)  
 CROSS SECTIONS

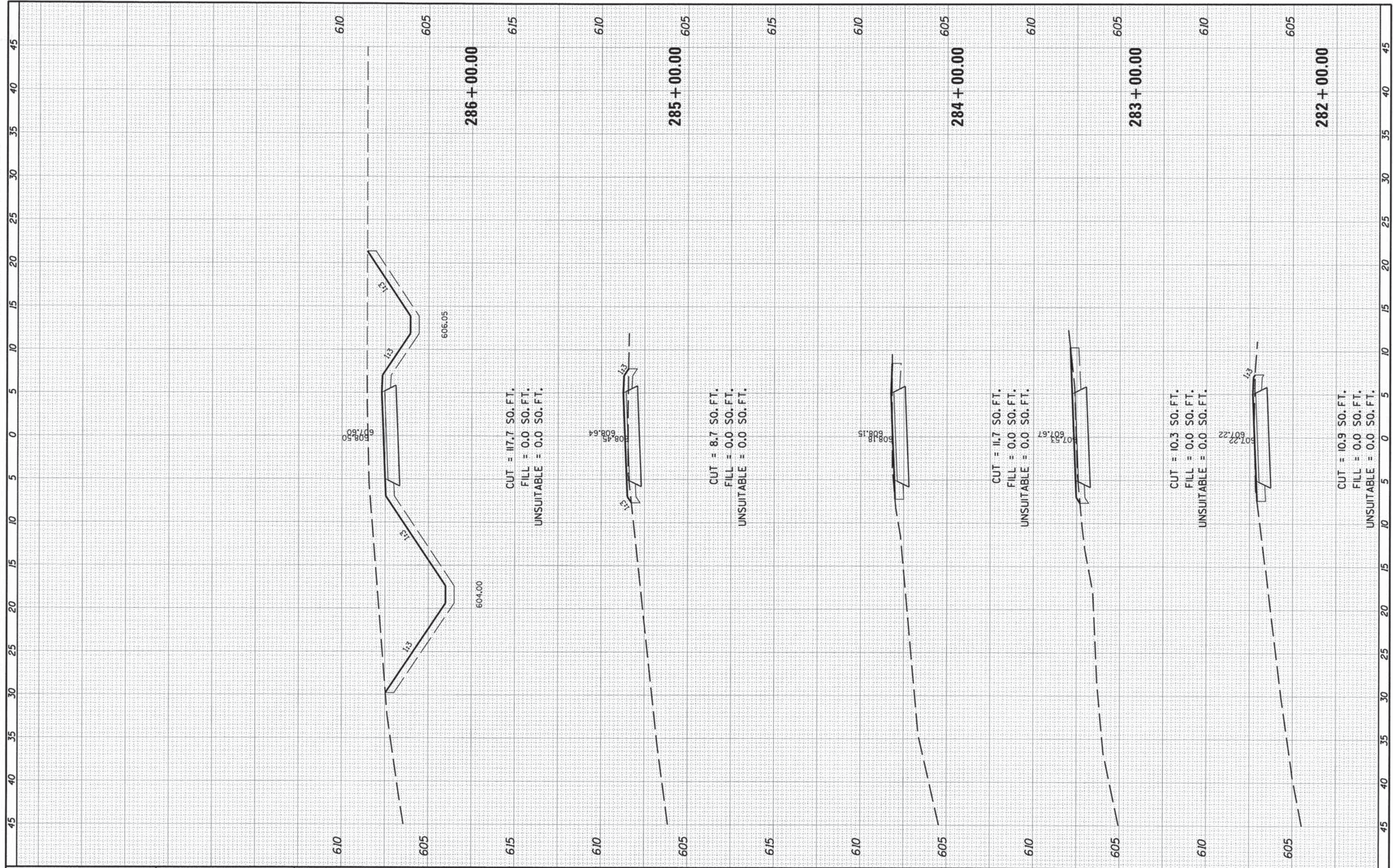
SCALE: SHEET OF SHEETS STA. 277+00.00 TO STA. 281+00.00

F.A. RTE.	SECTION	COUNTY	TOTAL SHEETS	SHEET NO.
	13-F3000-25-BT	COOK	171	132
CONTRACT NO. 63866			ILLINOIS FED. AID PROJECT	



FINAL SURVEY	DATE
SURVEYED	BY
NOTE BOOK	
AREAS CHECKED	
NO.	

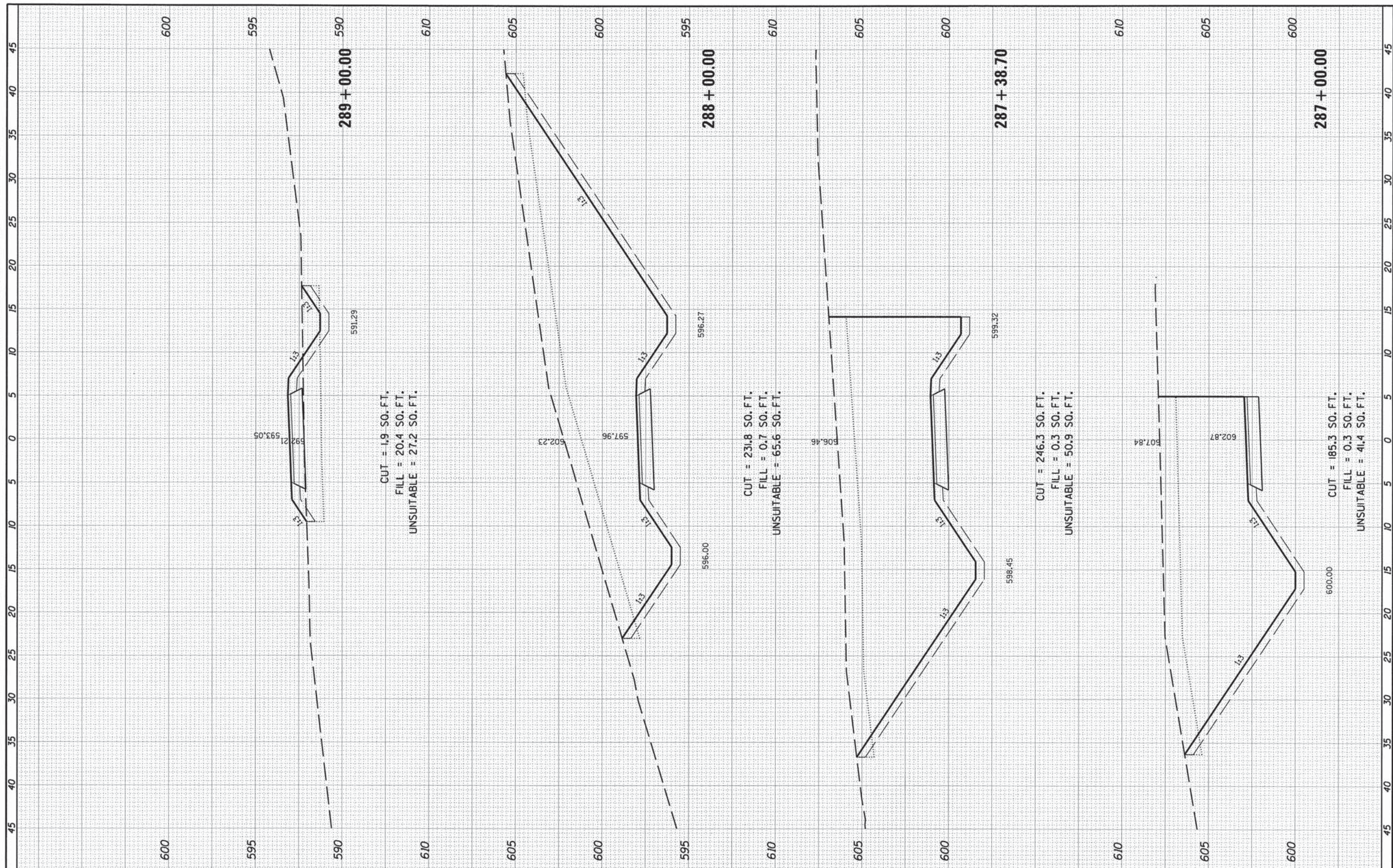
ORIGINAL SURVEY	DATE
SURVEYED	BY
NOTE BOOK	
AREAS CHECKED	
NO.	



FILE NAME	USER NAME = #USER#	DESIGNED -	REVISED -	<b>STATE OF ILLINOIS</b> <b>DEPARTMENT OF TRANSPORTATION</b>	<b>CAL-SAG GREENWAY TRAIL WEST</b> <b>(FOREST PRESERVE DISTRICT OF COOK COUNTY)</b> <b>CROSS SECTIONS</b>		F.A. RTE.	SECTION	COUNTY	TOTAL SHEETS	SHEET NO.
#FILEL#	PLOT SCALE = #SCALE#	DRAWN -	REVISED -		SCALE:	SHEET OF SHEETS	STA. 282+00.00 TO STA. 286+00.00	13-F3000-25-BT	COOK	171	133
#MODELNAME#	PLOT DATE = #DATE#	CHECKED -	REVISED -					CONTRACT NO. 63866			
		DATE -	REVISED -					ILLINOIS FED. AID PROJECT			

FINAL SURVEY	DATE
SURVEYED	BY
NOTE BOOK	
NO.	
AREAS CHECKED	

ORIGINAL SURVEY	DATE
SURVEYED	BY
NOTE BOOK	
NO.	
AREAS CHECKED	

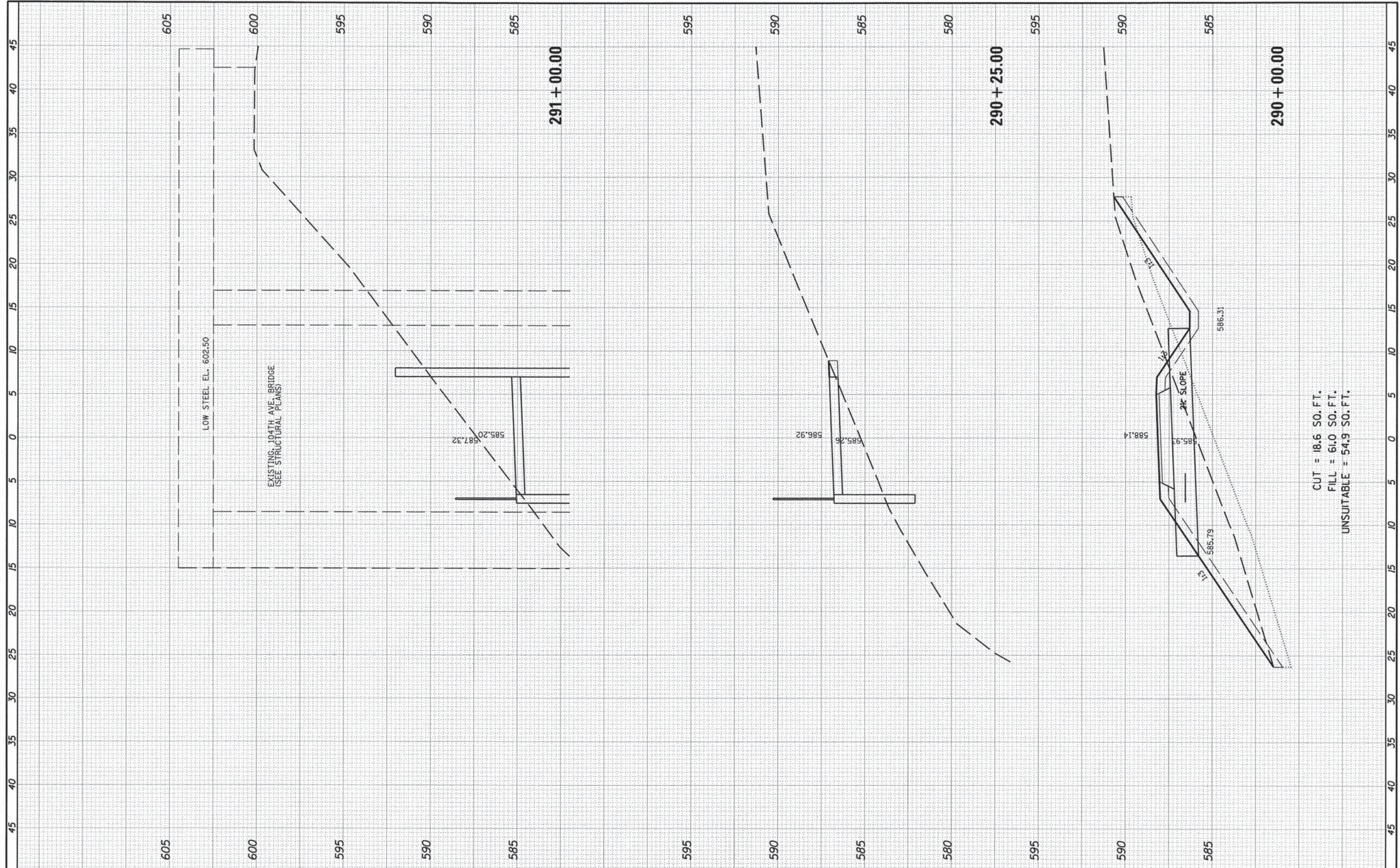


FILE NAME	USER NAME = #USER#	DESIGNED -	REVISED -	<b>STATE OF ILLINOIS</b> <b>DEPARTMENT OF TRANSPORTATION</b>	<b>CAL-SAG GREENWAY TRAIL WEST</b> <b>(FOREST PRESERVE DISTRICT OF COOK COUNTY)</b> <b>CROSS SECTIONS</b>	F.A. RTE.	SECTION	COUNTY	TOTAL SHEETS	SHEET NO.
#FILE#	PLOT SCALE = #SCALE#	DRAWN -	REVISED -			13-F3000-25-BT	COOK	171	134	
#MODEL#	PLOT DATE = #DATE#	CHECKED -	REVISED -			CONTRACT NO. 63866		ILLINOIS FED. AID PROJECT		
		DATE -	REVISED -			SCALE:	SHEET OF SHEETS	STA. 287+00.00 TO STA. 289+00.00		



FINAL SURVEY	BY	DATE
SURVEY		
NOTE BOOK		
NO.		
AREAS CHECKED		

ORIGINAL SURVEY	BY	DATE
SURVEY		
NOTE BOOK		
NO.		
AREAS CHECKED		



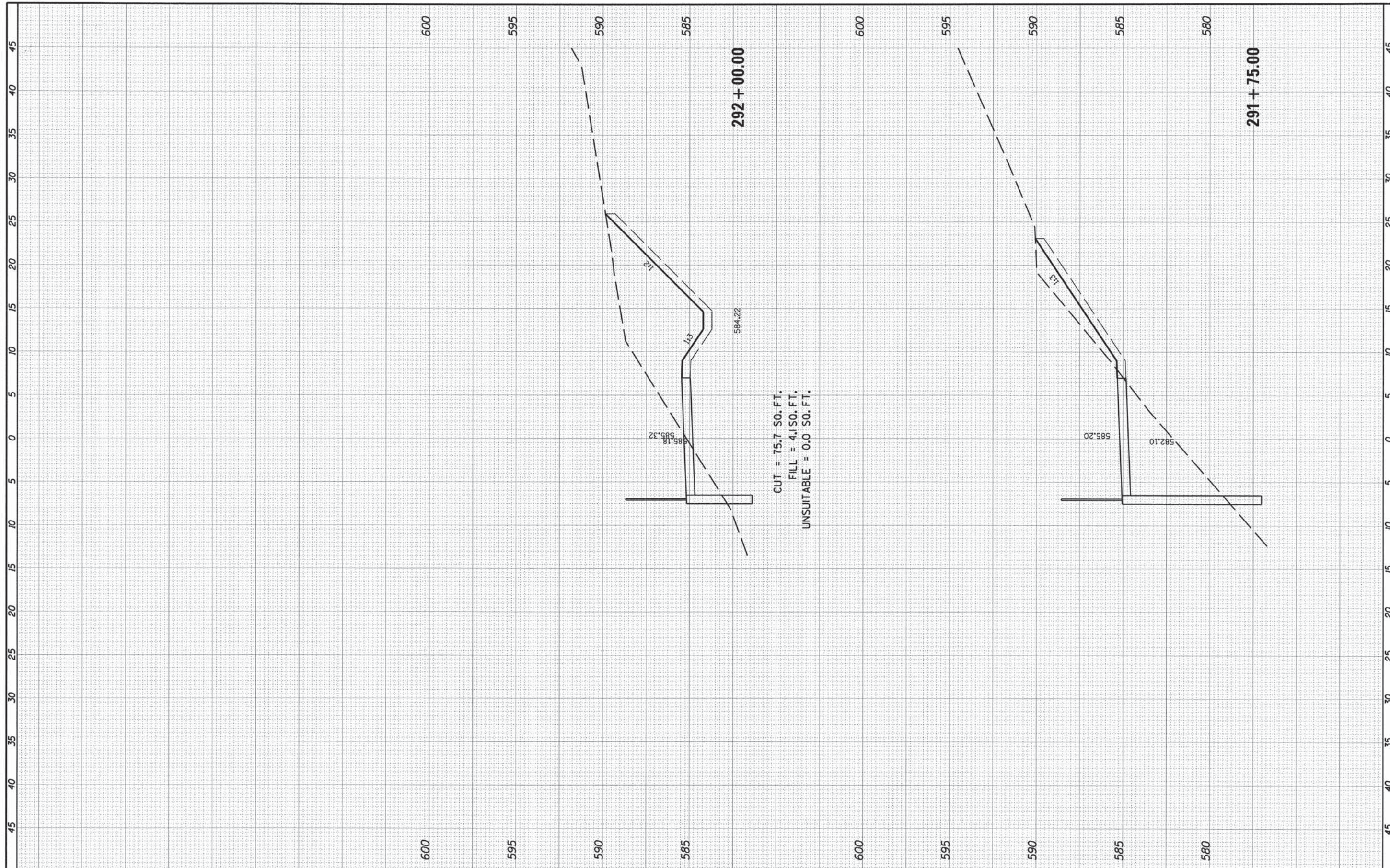
CUT = 18.6 SO. FT.  
 FILL = 61.0 SO. FT.  
 UNSUITABLE = 54.9 SO. FT.

FILE NAME	USER NAME = #USER#	DESIGNED -	REVISED -	<b>STATE OF ILLINOIS</b> <b>DEPARTMENT OF TRANSPORTATION</b>	<b>CAL-SAG GREENWAY TRAIL WEST</b> <b>(FOREST PRESERVE DISTRICT OF COOK COUNTY)</b> <b>CROSS SECTIONS</b>	F.A. RTE.	SECTION	COUNTY	TOTAL SHEETS	SHEET NO.
#FILE.L#	PLOT SCALE = #SCALE#	DRAWN -	REVISED -			13-F3000-25-BT	COOK	171	135	
#MODELNAME#	PLOT DATE = #DATE#	CHECKED -	REVISED -			CONTRACT NO. 63866				
		DATE -	REVISED -			ILLINOIS FED. AID PROJECT				
SCALE: SHEET OF SHEETS STA. 290+00.00 TO STA. 291+00.00										



FINAL SURVEY	DATE
SURVEYED	BY
NOTE BOOK	
TEMPLATE	
AREAS	
AREAS CHECKED	
NO.	

ORIGINAL SURVEY	DATE
SURVEYED	BY
NOTE BOOK	
TEMPLATE	
AREAS	
AREAS CHECKED	
NO.	

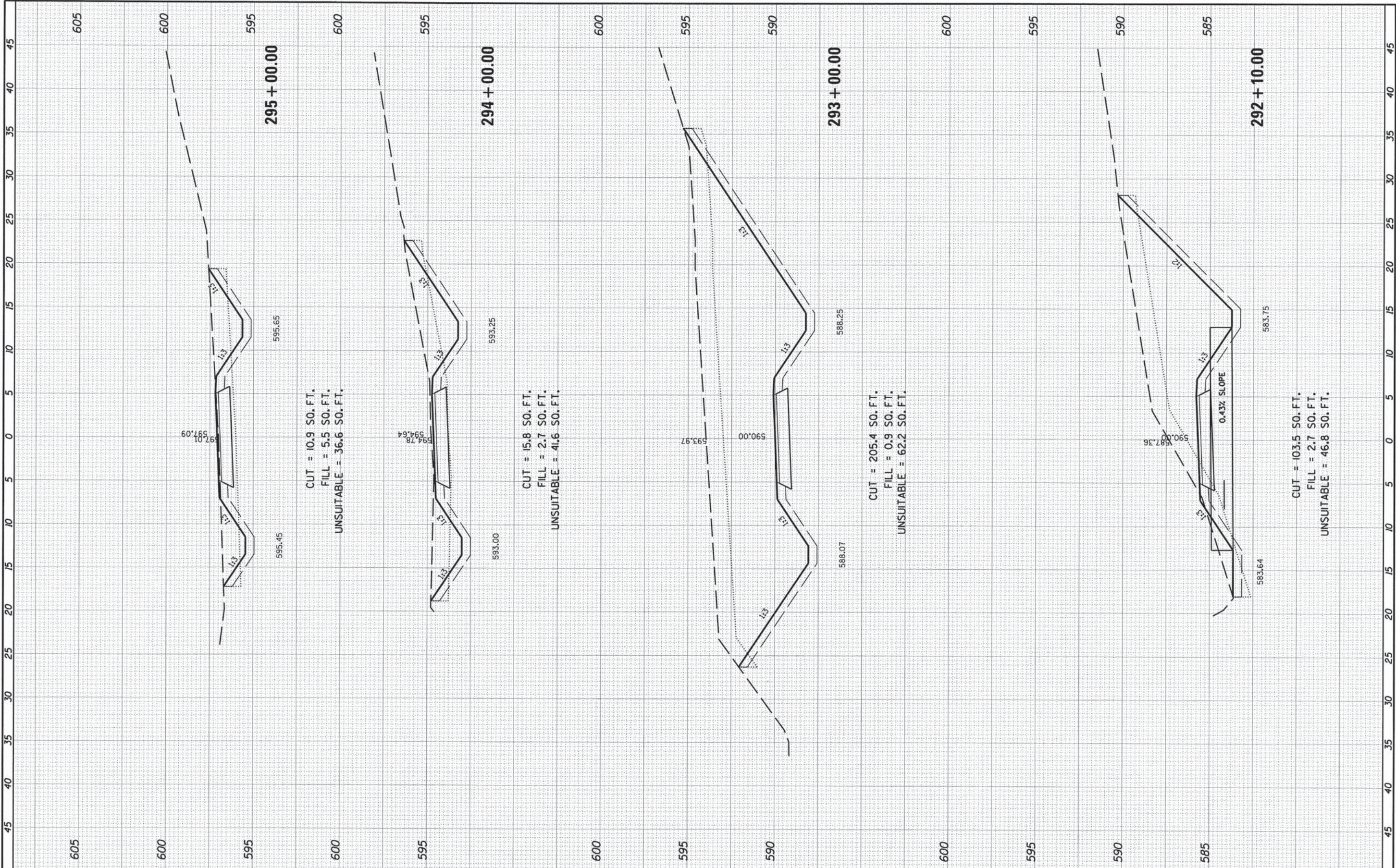


FILE NAME	USER NAME = #USER#	DESIGNED -	REVISED -	<b>STATE OF ILLINOIS</b> <b>DEPARTMENT OF TRANSPORTATION</b>	<b>CAL-SAG GREENWAY TRAIL WEST</b> <b>(FOREST PRESERVE DISTRICT OF COOK COUNTY)</b> <b>CROSS SECTIONS</b>	F.A. RTE.	SECTION	COUNTY	TOTAL SHEETS	SHEET NO.
#FILE#	PLOT SCALE = #SCALE#	DRAWN -	REVISED -			13-F3000-25-BT	COOK	171	136	
#MODEL#	PLOT DATE = #DATE#	CHECKED -	REVISED -			CONTRACT NO. 63866		ILLINOIS FED. AID PROJECT		
		DATE -	REVISED -			SCALE:	SHEET OF SHEETS	STA. 291+75.00 TO STA. 292+00.00		



FINAL SURVEY	SURVEYED	BY	DATE
NOTE BOOK	PLOTTED		
AREAS CHECKED	REVISIONS		
NO.			

ORIGINAL SURVEY	SURVEYED	BY	DATE
NOTE BOOK	PLOTTED		
AREAS CHECKED	REVISIONS		
NO.			



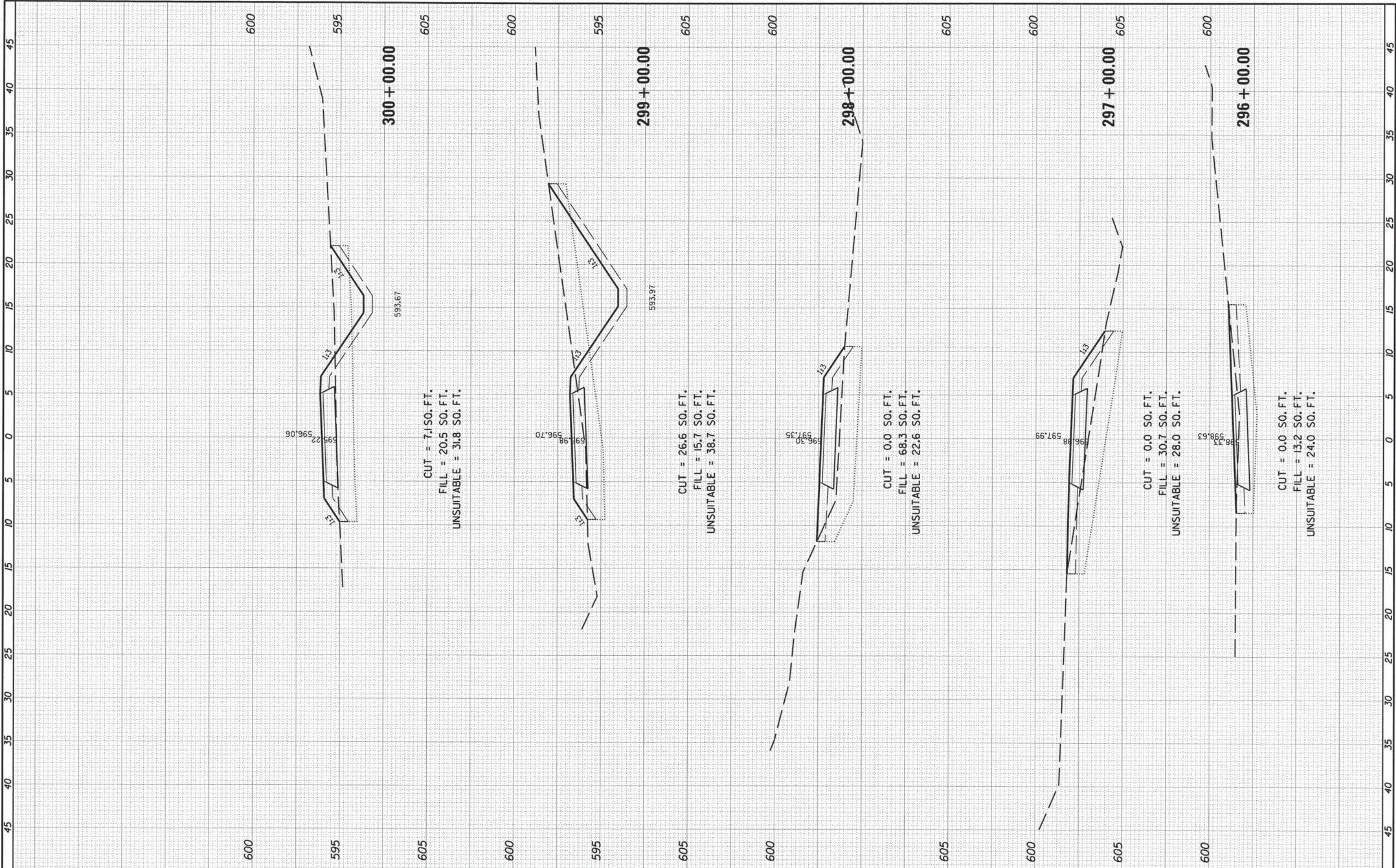
FILE NAME	USER NAME = #USER#	DESIGNED	REVISED	<b>STATE OF ILLINOIS</b> <b>DEPARTMENT OF TRANSPORTATION</b>	<b>CAL-SAG GREENWAY TRAIL WEST</b> <b>(FOREST PRESERVE DISTRICT OF COOK COUNTY)</b> <b>CROSS SECTIONS</b>	F.A. RTE.	SECTION	COUNTY	TOTAL SHEETS	SHEET NO.
#FILE#	PLLOT SCALE = #SCALE#	DRAWN	REVISED			13-F3000-25-BT	COOK	171	137	
#MODEL#	PLLOT DATE = #DATE#	CHECKED	REVISED			CONTRACT NO. 63866				
		DATE	REVISED			ILLINOIS FED. AID PROJECT				



SCALE: SHEET OF SHEETS STA. 292+10.00 TO STA. 295+00.00

FINAL SURVEY	BY	DATE
SURVEYED		
PLOTTED		
NOTE BOOK		
AREAS CHECKED		
NO.		

ORIGINAL SURVEY	BY	DATE
SURVEYED		
PLOTTED		
NOTE BOOK		
AREAS CHECKED		
NO.		



FILE NAME: #FILEL#  
 USER NAME: #USER#  
 PLOT SCALE: #SCALE#  
 PLOT DATE: #DATE#

DESIGNED -  
 DRAWN -  
 CHECKED -  
 DATE -

REVISED -  
 REVISED -  
 REVISED -  
 REVISED -

STATE OF ILLINOIS  
 DEPARTMENT OF TRANSPORTATION

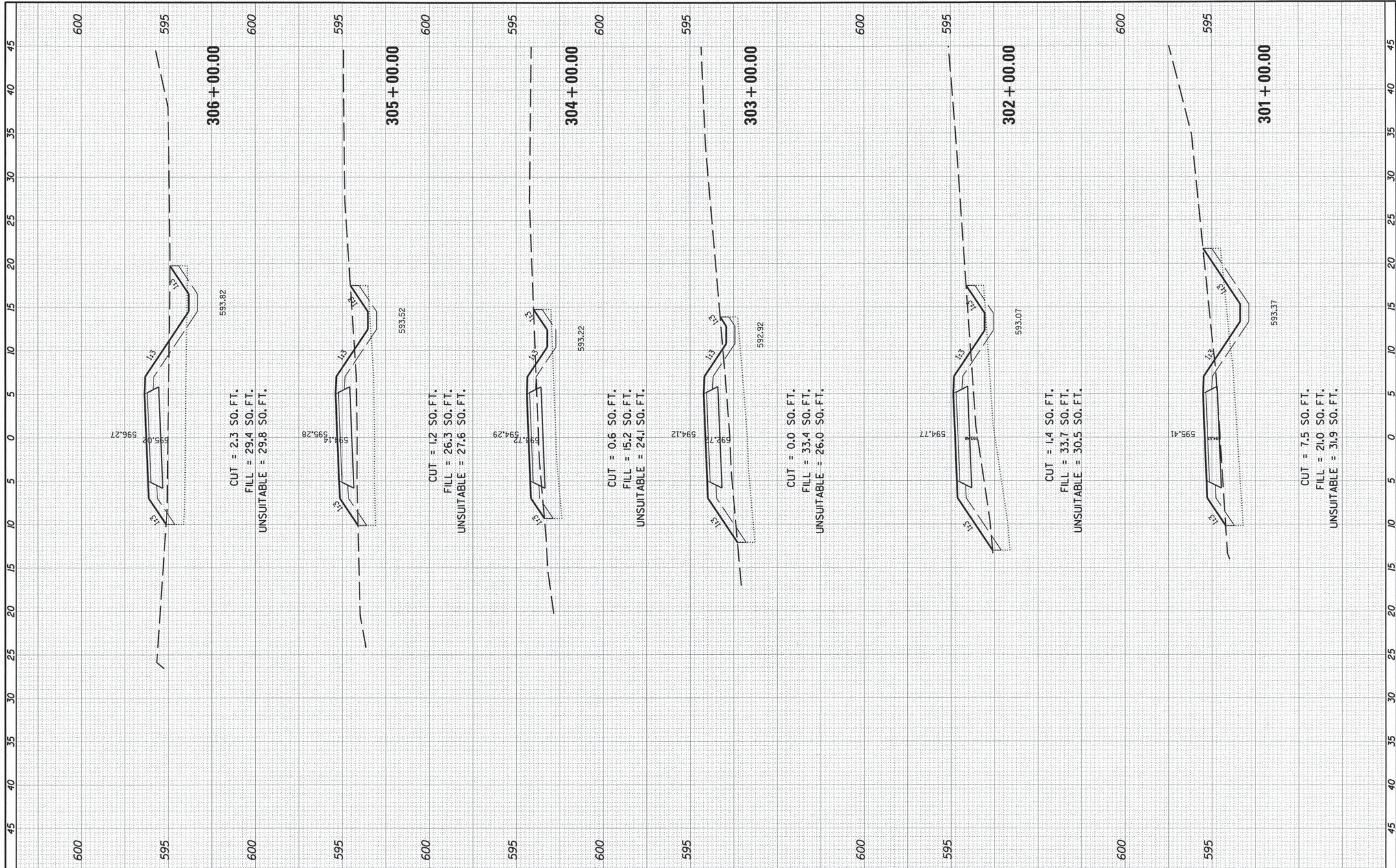
CAL-SAG GREENWAY TRAIL WEST  
 (FOREST PRESERVE DISTRICT OF COOK COUNTY)  
 CROSS SECTIONS

SCALE: SHEET OF SHEETS STA. 296+00.00 TO STA. 300+00.00

F.A. RTE.	SECTION	COUNTY	TOTAL SHEETS	SHEET NO.
	13-F3000-25-BT	COOK	171	138
CONTRACT NO. 63866			ILLINOIS FED. AID PROJECT	

FINAL SURVEY	BY	DATE
SURVEYED		
PLOTTED		
NOTE BOOK		
NO.		
AREAS CHECKED		

ORIGINAL SURVEY	BY	DATE
SURVEYED		
PLOTTED		
NOTE BOOK		
NO.		
AREAS CHECKED		



FILE NAME: #FILEL#  
**URS**  
 #MODELNAME#

USER NAME: #USER#  
 DESIGNED: -  
 DRAWN: -  
 CHECKED: -  
 DATE: -  
 PLOT SCALE: #SCALE#  
 PLOT DATE: #DATE#

REVISOR: -  
 REVISION: -  
 REVISION: -  
 REVISION: -

STATE OF ILLINOIS  
 DEPARTMENT OF TRANSPORTATION

SCALE: SHEET OF SHEETS STA. 301+00.00 TO STA. 306+00.00

CAL-SAG GREENWAY TRAIL WEST  
 (FOREST PRESERVE DISTRICT OF COOK COUNTY)  
 CROSS SECTIONS

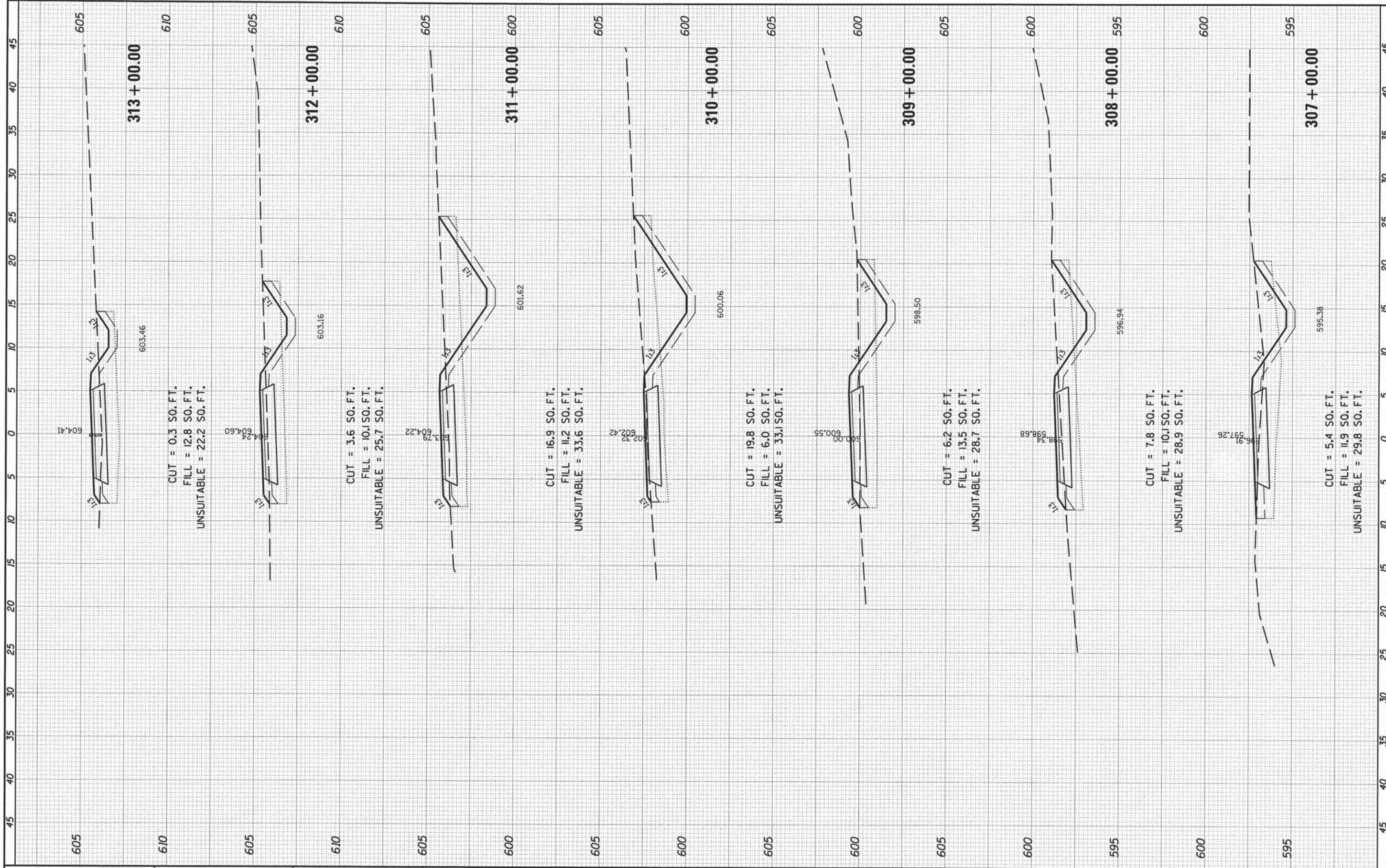
F.A. RTE.	SECTION	COUNTY	TOTAL SHEETS	SHEET NO.
	13-F3000-25-BT	COOK	171	139
CONTRACT NO. 63866			ILLINOIS FED. AID PROJECT	

FINAL SURVEY	BY	DATE
SURVEY		
NOTE BOOK		
AREAS CHECKED		
NO.		

ORIGINAL SURVEY	BY	DATE
SURVEY		
NOTE BOOK		
AREAS CHECKED		
NO.		

610

610



FILE NAME: **URS**

USER NAME = #USER#  
 PLOT SCALE = #SCALE#  
 PLOT DATE = #DATE#

DESIGNED -  
 DRAWN -  
 CHECKED -  
 DATE -

REVISED -  
 REVISED -  
 REVISED -  
 REVISED -

STATE OF ILLINOIS  
 DEPARTMENT OF TRANSPORTATION

SCALE: SHEET OF SHEETS STA. 307+00.00 TO STA. 313+00.00

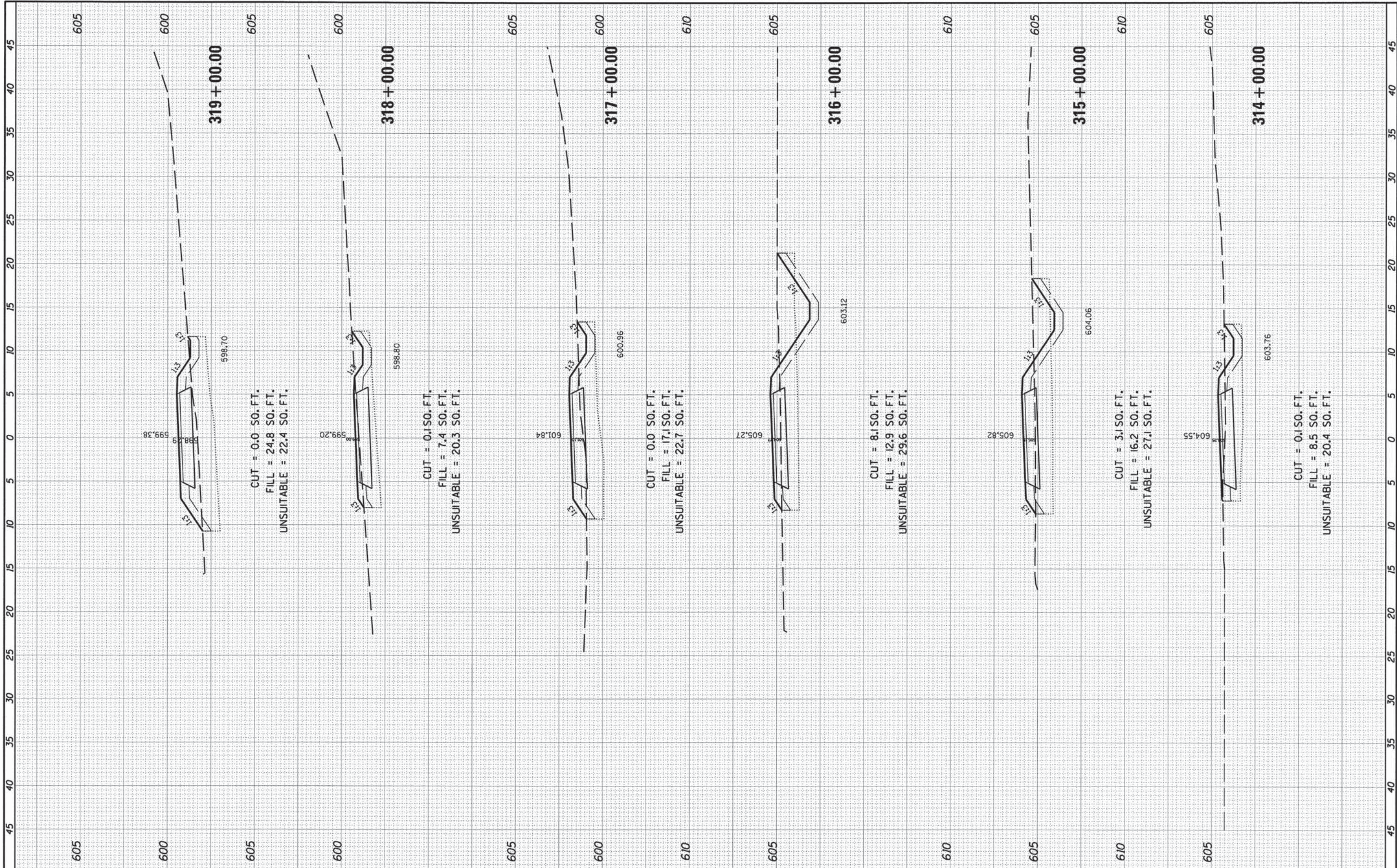
CAL-SAG GREENWAY TRAIL WEST  
 (FOREST PRESERVE DISTRICT OF COOK COUNTY)  
 CROSS SECTIONS

F.A. RTE.	SECTION	COUNTY	TOTAL SHEETS	SHEET NO.
	13-F3000-25-BT	COOK	171	140
CONTRACT NO. 63866			ILLINOIS FED. AID PROJECT	



FINAL SURVEY BY DATE  
 SURVEYED BY  
 NOTE BOOK NO.  
 TEMPLATE AREAS CHECKED

ORIGINAL SURVEY BY DATE  
 SURVEYED BY  
 NOTE BOOK NO.  
 TEMPLATE AREAS CHECKED



FILE NAME: #FILEL# **URS**

USER NAME: #USER#  
 PLOT SCALE: #SCALE#  
 PLOT DATE: #DATE#

DESIGNED -  
 DRAWN -  
 CHECKED -  
 DATE -

REVISED -  
 REVISED -  
 REVISED -  
 REVISED -

STATE OF ILLINOIS  
 DEPARTMENT OF TRANSPORTATION

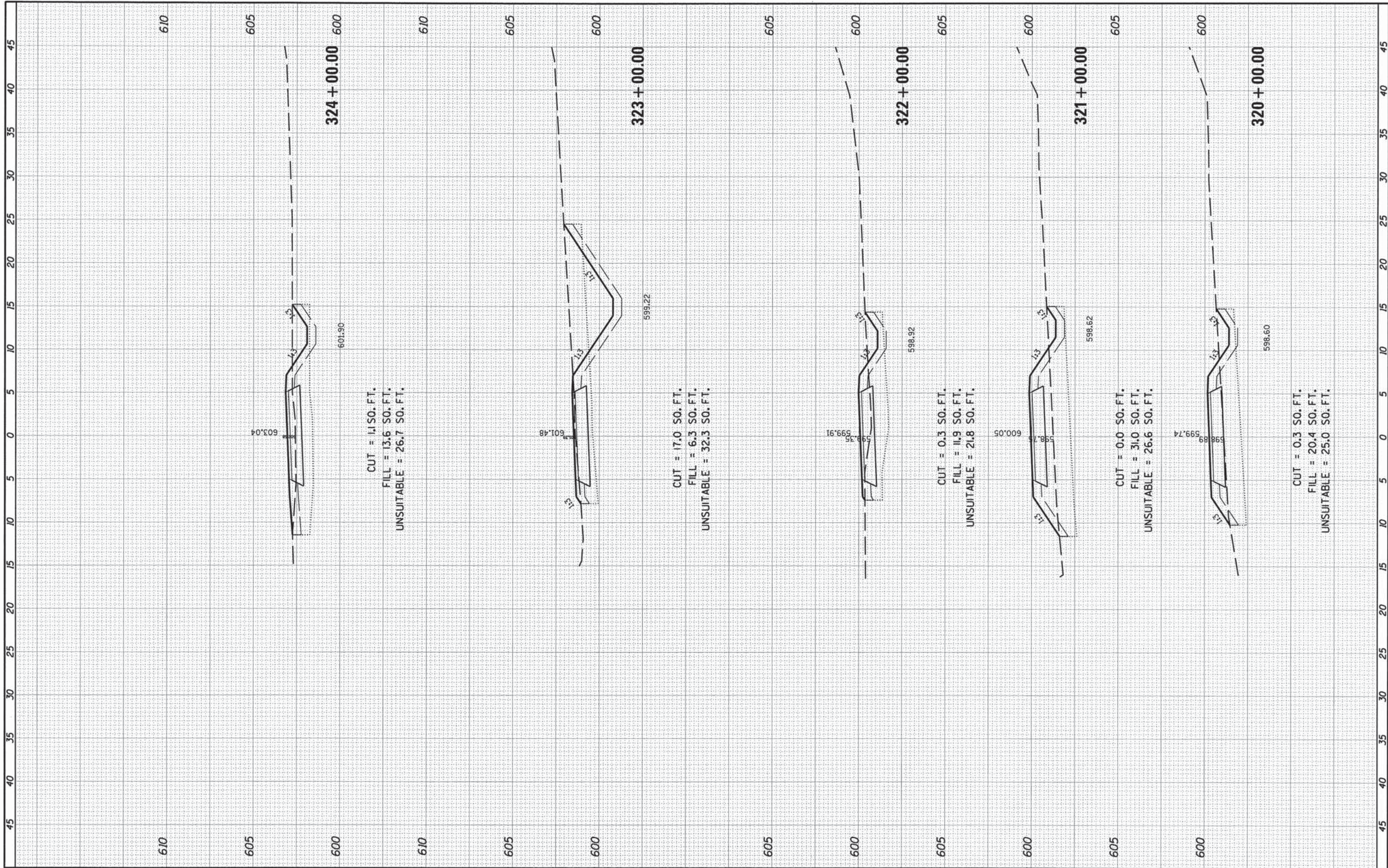
CAL-SAG GREENWAY TRAIL WEST  
 (FOREST PRESERVE DISTRICT OF COOK COUNTY)  
 CROSS SECTIONS

SCALE: SHEET OF SHEETS STA. 314+00.00 TO STA. 319+00.00

F.A. RTE.	SECTION	COUNTY	TOTAL SHEETS	SHEET NO.
	13-F3000-25-BT	COOK	171	141
CONTRACT NO. 63866			ILLINOIS FED. AID PROJECT	

FINAL SURVEY	SURVEYED	BY	DATE
NOTE BOOK NO.	NO. _____		
AREAS CHECKED			

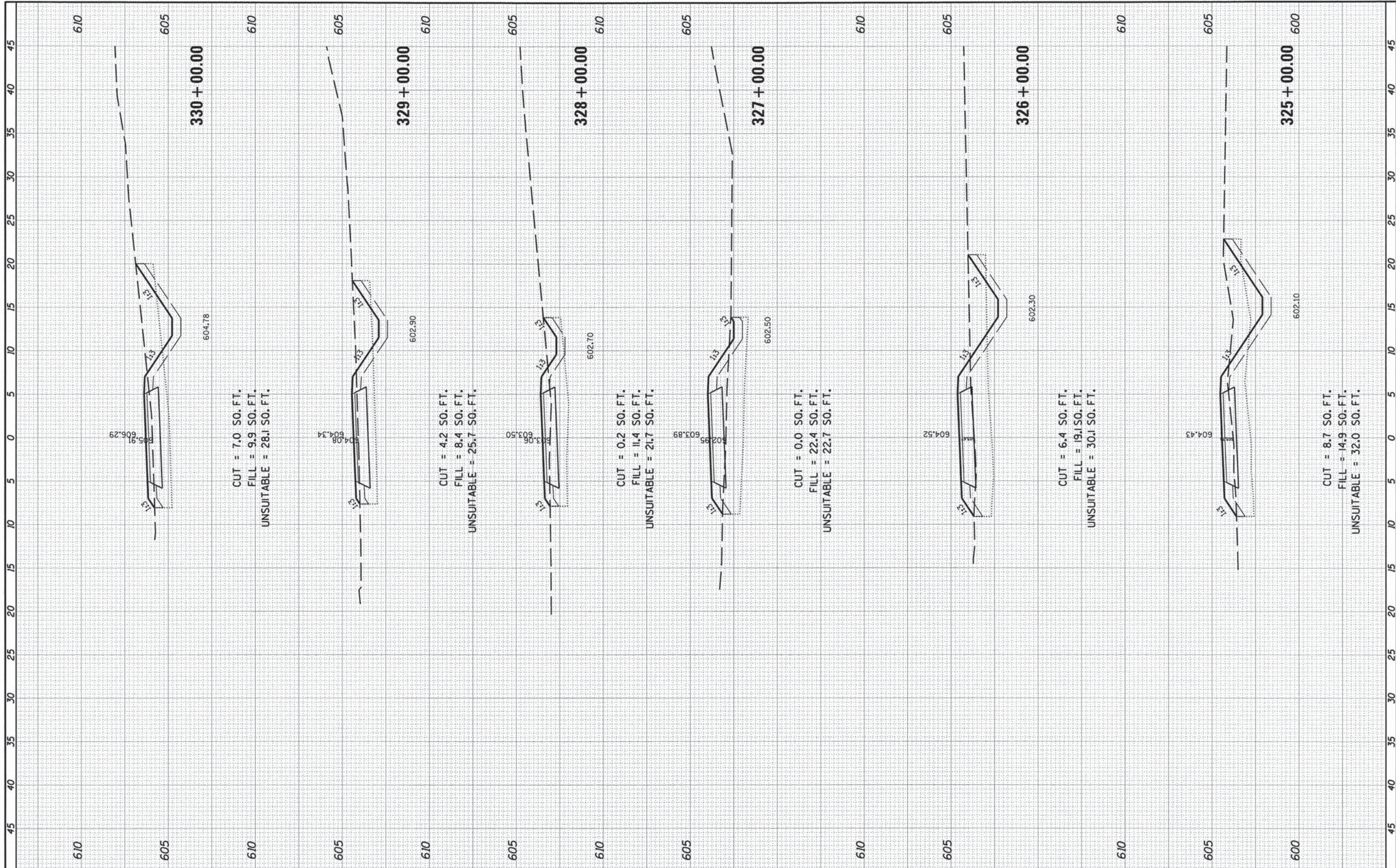
ORIGINAL SURVEY	SURVEYED	BY	DATE
NOTE BOOK NO.	NO. _____		
AREAS CHECKED			



FILE NAME #FILE#	USER NAME = #USER#	DESIGNED -	REVISED -	<b>STATE OF ILLINOIS</b> <b>DEPARTMENT OF TRANSPORTATION</b>	<b>CAL-SAG GREENWAY TRAIL WEST</b> <b>(FOREST PRESERVE DISTRICT OF COOK COUNTY)</b> <b>CROSS SECTIONS</b>			F.A. RTE.	SECTION	COUNTY	TOTAL SHEETS	SHEET NO.	
UR		DRAWN -	REVISED -		SCALE:	SHEET	OF	SHEETS	STA. 320+00.00	TO STA. 324+00.00	COOK	171	142
		CHECKED -	REVISED -										
		DATE -	REVISED -										
ILLINOIS FED. AID PROJECT													

FINAL SURVEY	BY	DATE
SURVEYED		
NOTED		
AREAS CHECKED		
NO.		

ORIGINAL SURVEY	BY	DATE
SURVEYED		
NOTED		
AREAS CHECKED		
NO.		



FILE NAME: **URS**

USER NAME: #USER#  
 DESIGNED: -  
 DRAWN: -  
 CHECKED: -  
 DATE: -

REVISIONS:  
 REVISED: -  
 REVISED: -  
 REVISED: -

STATE OF ILLINOIS  
 DEPARTMENT OF TRANSPORTATION

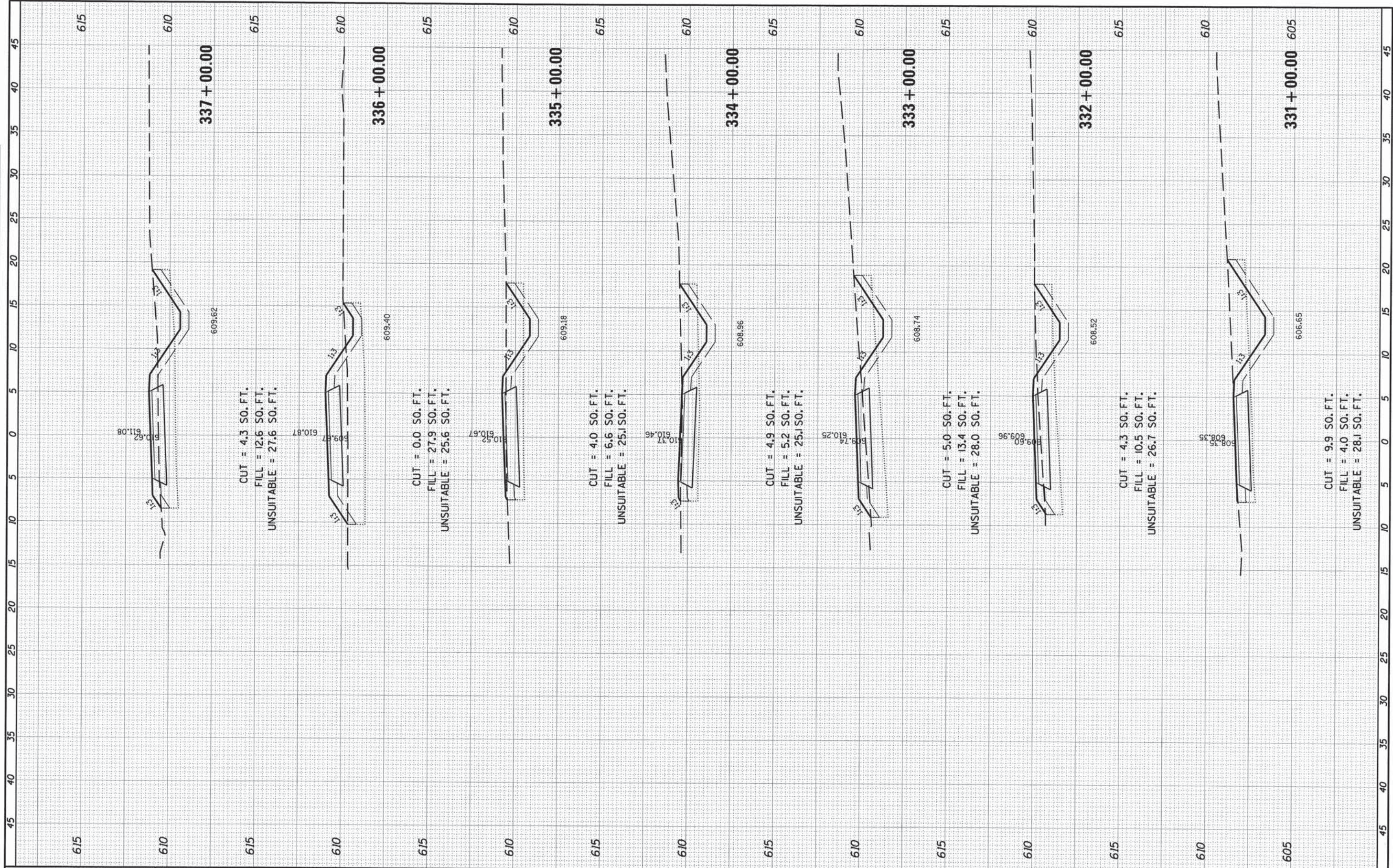
CAL-SAG GREENWAY TRAIL WEST  
 (FOREST PRESERVE DISTRICT OF COOK COUNTY)  
 CROSS SECTIONS

SCALE: SHEET OF SHEETS STA. 325+00.00 TO STA. 330+00.00

F.A. RTE.	SECTION	COUNTY	TOTAL SHEETS	SHEET NO.
	13-F3000-25-BT	COOK	171	143
CONTRACT NO. 63866				
ILLINOIS FED. AID PROJECT				

FINAL SURVEY	BY	DATE
SURVEYED		
PLOTTED		
NOTE BOOK		
AREAS		
AREAS CHECKED		

ORIGINAL SURVEY	BY	DATE
SURVEYED		
PLOTTED		
NOTE BOOK		
AREAS		
AREAS CHECKED		



FILE NAME: **URS**

USER NAME = #USER#
DESIGNED -
DRAWN -
CHECKED -
DATE -

REVISION	-
REVISION	-
REVISION	-
REVISION	-

STATE OF ILLINOIS  
DEPARTMENT OF TRANSPORTATION

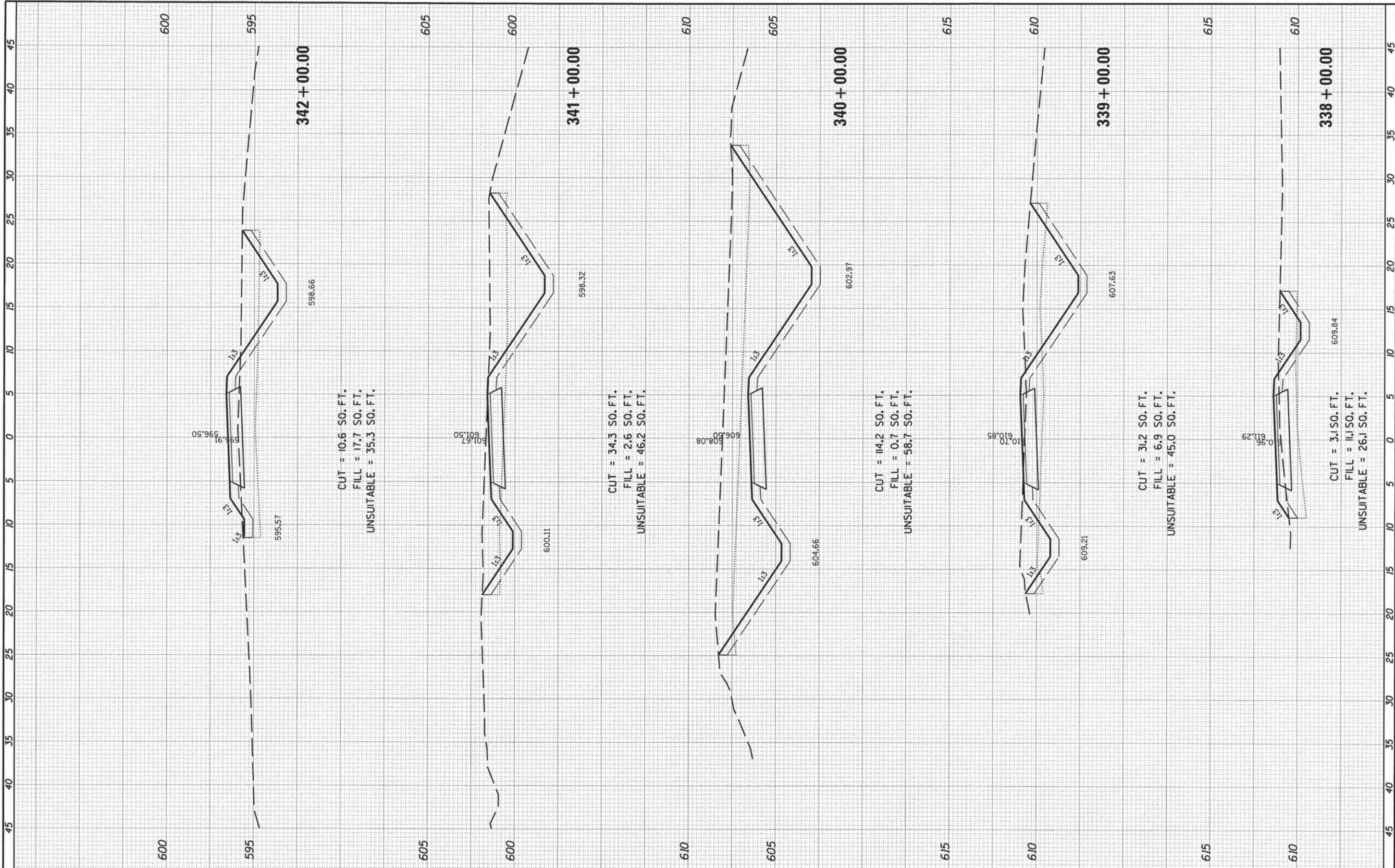
CAL-SAG GREENWAY TRAIL WEST  
(FOREST PRESERVE DISTRICT OF COOK COUNTY)  
CROSS SECTIONS

SCALE: SHEET OF SHEETS STA. 331+00.00 TO STA. 337+00.00

F.A. RTE.	SECTION	COUNTY	TOTAL SHEETS	SHEET NO.
	13-F3000-25-BT	COOK	171	144
CONTRACT NO. 63866			ILLINOIS FED. AID PROJECT	

FINAL SURVEY	SURVEYED	BY	DATE
NOTE BOOK NO.	PLOTTED		
	TEMPLATE		
	AREAS CHECKED		

ORIGINAL SURVEY	SURVEYED	BY	DATE
NOTE BOOK NO.	PLOTTED		
	TEMPLATE		
	AREAS CHECKED		



FILE NAME: #MODELNAME#  
 USER NAME: #USER#  
 PLOT SCALE: #SCALE#  
 PLOT DATE: #DATE#

DESIGNED -  
 DRAWN -  
 CHECKED -  
 DATE -

REVISED -  
 REVISED -  
 REVISED -  
 REVISED -

STATE OF ILLINOIS  
 DEPARTMENT OF TRANSPORTATION

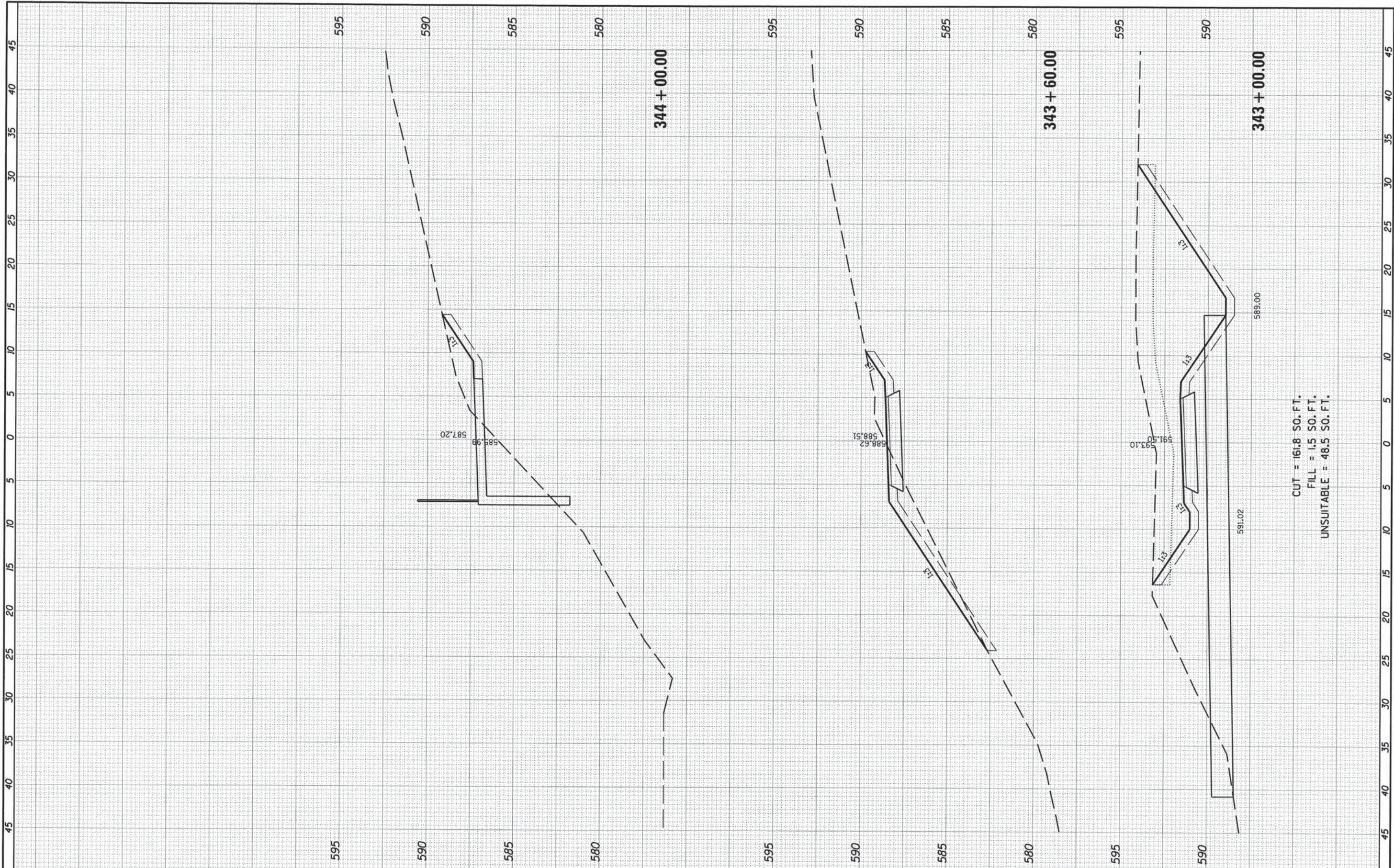
CAL-SAG GREENWAY TRAIL WEST  
 (FOREST PRESERVE DISTRICT OF COOK COUNTY)  
 CROSS SECTIONS

SCALE: SHEET OF SHEETS STA. 338+00.00 TO STA. 342+00.00

F.A. RTE.	SECTION	COUNTY	TOTAL SHEETS	SHEET NO.
	13-F3000-25-BT	COOK	171	145
CONTRACT NO. 63866			ILLINOIS FED. AID PROJECT	

FINAL SURVEY	SURVEYED	BY	DATE
NOTE BOOK	PLOTTED		
NO.	AREAS		
	CHECKED		

ORIGINAL SURVEY	SURVEYED	BY	DATE
NOTE BOOK	PLOTTED		
NO.	AREAS		
	CHECKED		



FILE NAME  
#FILE# **URS**

USER NAME = #USER#  
DESIGNED -  
DRAWN -  
CHECKED -  
DATE -

REVISOR -  
REVISOR -  
REVISOR -  
REVISOR -

STATE OF ILLINOIS  
DEPARTMENT OF TRANSPORTATION

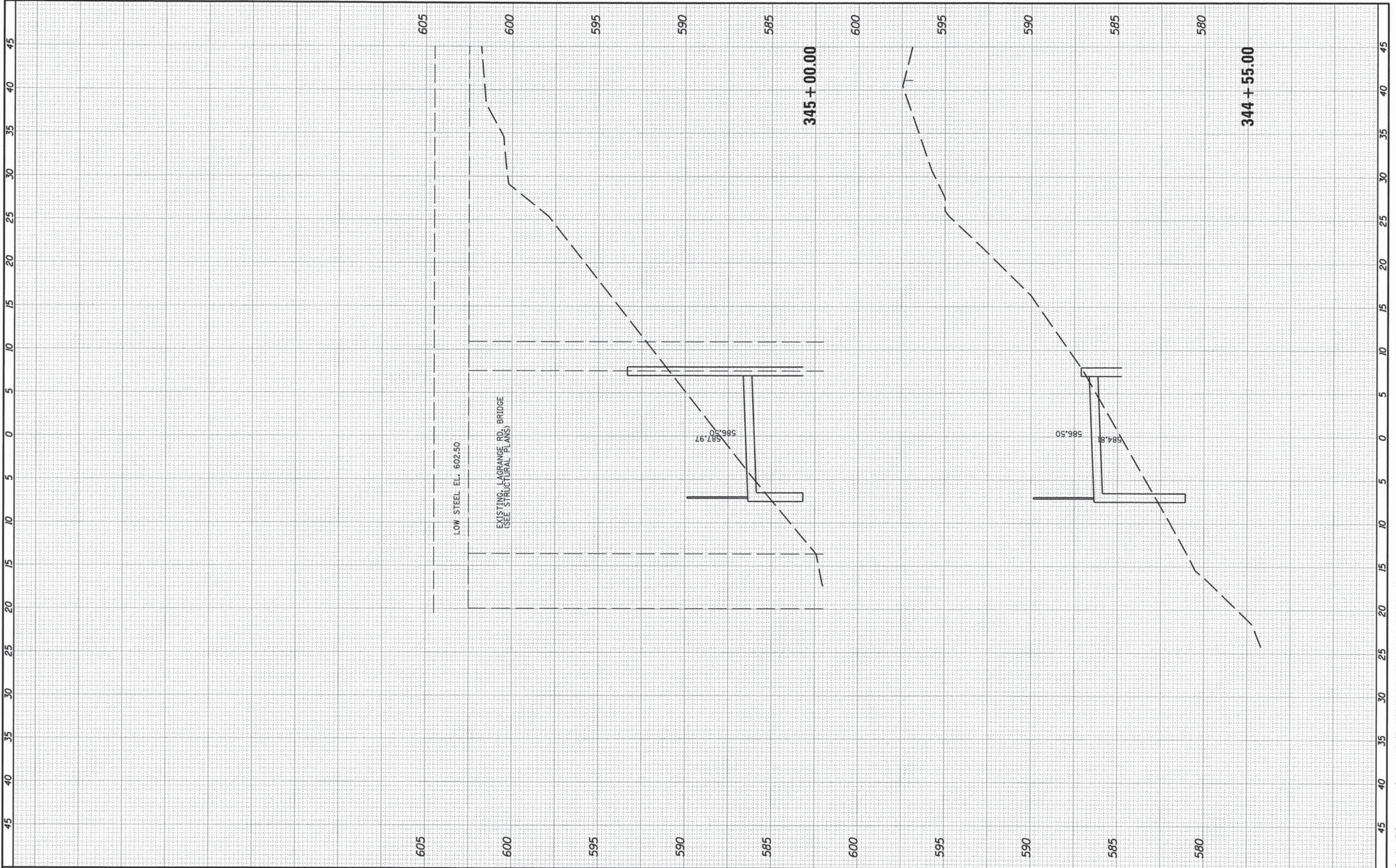
CAL-SAG GREENWAY TRAIL WEST  
(FOREST PRESERVE DISTRICT OF COOK COUNTY)  
CROSS SECTIONS

SCALE: SHEET OF SHEETS STA. 343+00.00 TO STA. 344+00.00

F.A. RTE.	SECTION	COUNTY	TOTAL SHEETS	SHEET NO.
	13-F3000-25-BT	COOK	171	146
CONTRACT NO. 63866				
ILLINOIS FED. AID PROJECT				

FINAL SURVEY	SURVEYED	BY	DATE
NOTE BOOK NO.	PLOTTED		
	DATE		
	AREAS CHECKED		

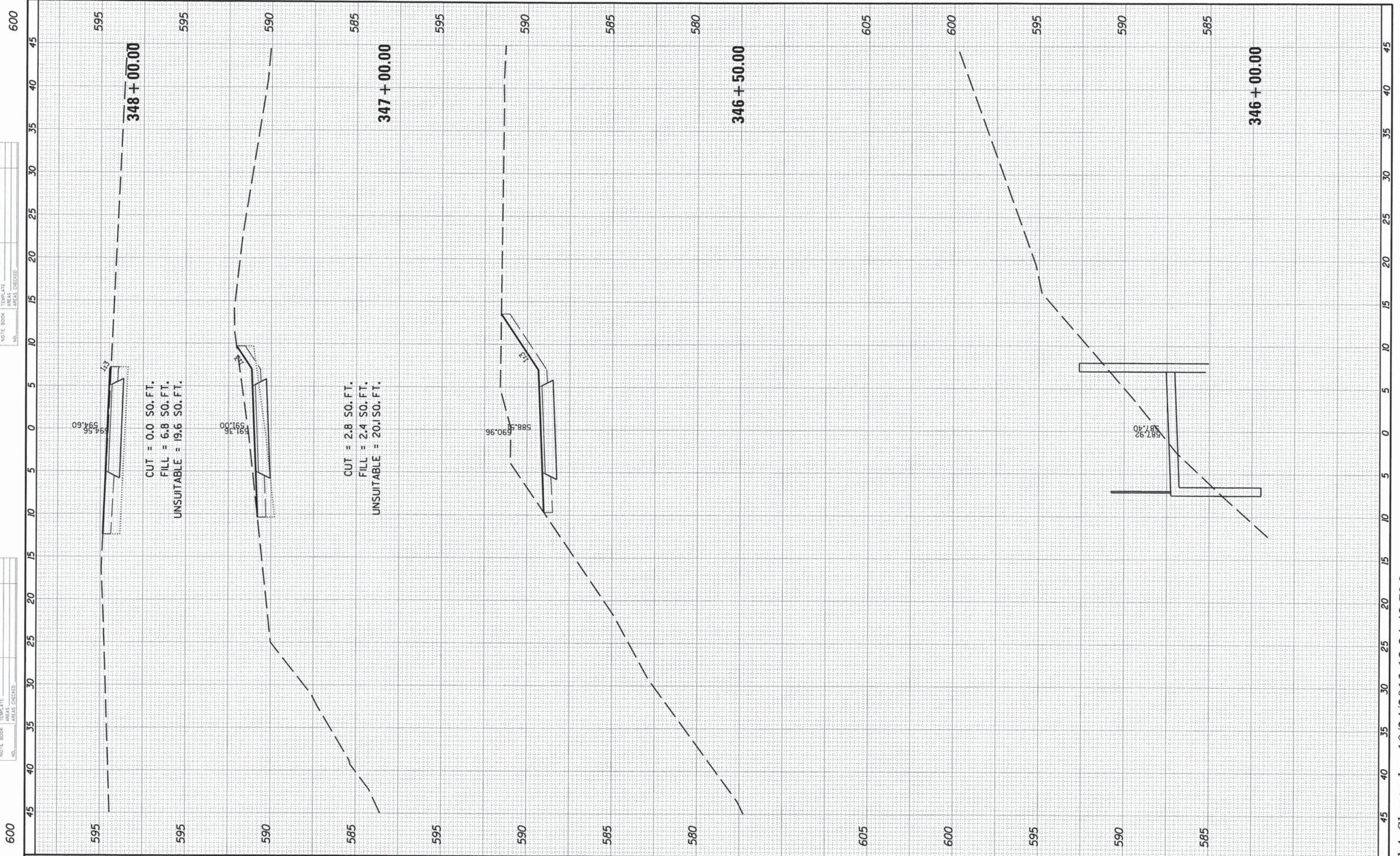
ORIGINAL SURVEY	SURVEYED	BY	DATE
NOTE BOOK NO.	PLOTTED		
	DATE		
	AREAS CHECKED		



FILE NAME: #FILEL#	USER NAME: #USER#	DESIGNED: -	REVISED: -	<b>STATE OF ILLINOIS</b> <b>DEPARTMENT OF TRANSPORTATION</b>	<b>CAL-SAG GREENWAY TRAIL WEST</b> <b>(FOREST PRESERVE DISTRICT OF COOK COUNTY)</b> <b>CROSS SECTIONS</b>	F.A. RTE.	SECTION	COUNTY	TOTAL SHEETS	SHEET NO.
#MODELNAME#	PLOT SCALE: #SCALE#	DRAWN: -	REVISED: -			13-F3000-25-BT	COOK	171	147	
	PLOT DATE: #DATE#	CHECKED: -	REVISED: -			CONTRACT NO. 63866				
		DATE: -	REVISED: -			ILLINOIS FED. AID PROJECT				

FINAL SURVEY	BY	DATE
SURVEYED		
PLOTTED		
NOTE BOOK		
AREAS CHECKED		
NO.		

ORIGINAL SURVEY	BY	DATE
SURVEYED		
PLOTTED		
NOTE BOOK		
AREAS CHECKED		
NO.		



FILE NAME  
 #FILEL#  
 #MODELNAME#

USER NAME = #USER#  
 DESIGNED -  
 DRAWN -  
 CHECKED -  
 DATE -

REVISED -  
 REVISED -  
 REVISED -  
 REVISED -

STATE OF ILLINOIS  
 DEPARTMENT OF TRANSPORTATION

CAL-SAG GREENWAY TRAIL WEST  
 (FOREST PRESERVE DISTRICT OF COOK COUNTY)  
 CROSS SECTIONS

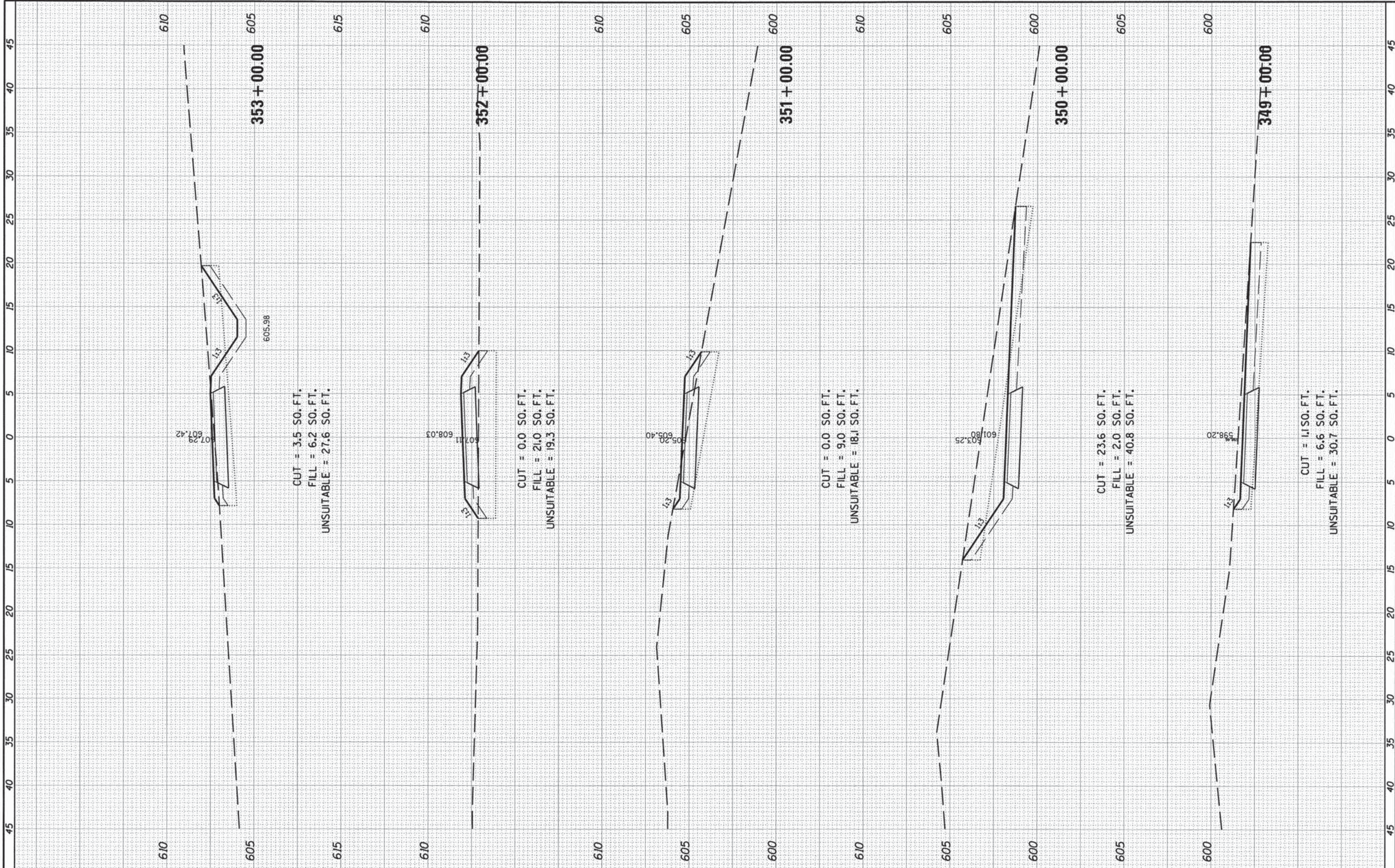
SCALE: SHEET OF SHEETS STA. 346+00.00 TO STA. 348+00.00

F.A. RTE.	SECTION	COUNTY	TOTAL SHEETS	SHEET NO.
	13-F3000-25-BT	COOK	171	148
CONTRACT NO. 63866			ILLINOIS FED. AID PROJECT	



FINAL SURVEY NO.	SURVEYED	BY	DATE
NOTE BOOK NO.	PLOTTED		
	TEMPLATE		
	AREAS CHECKED		

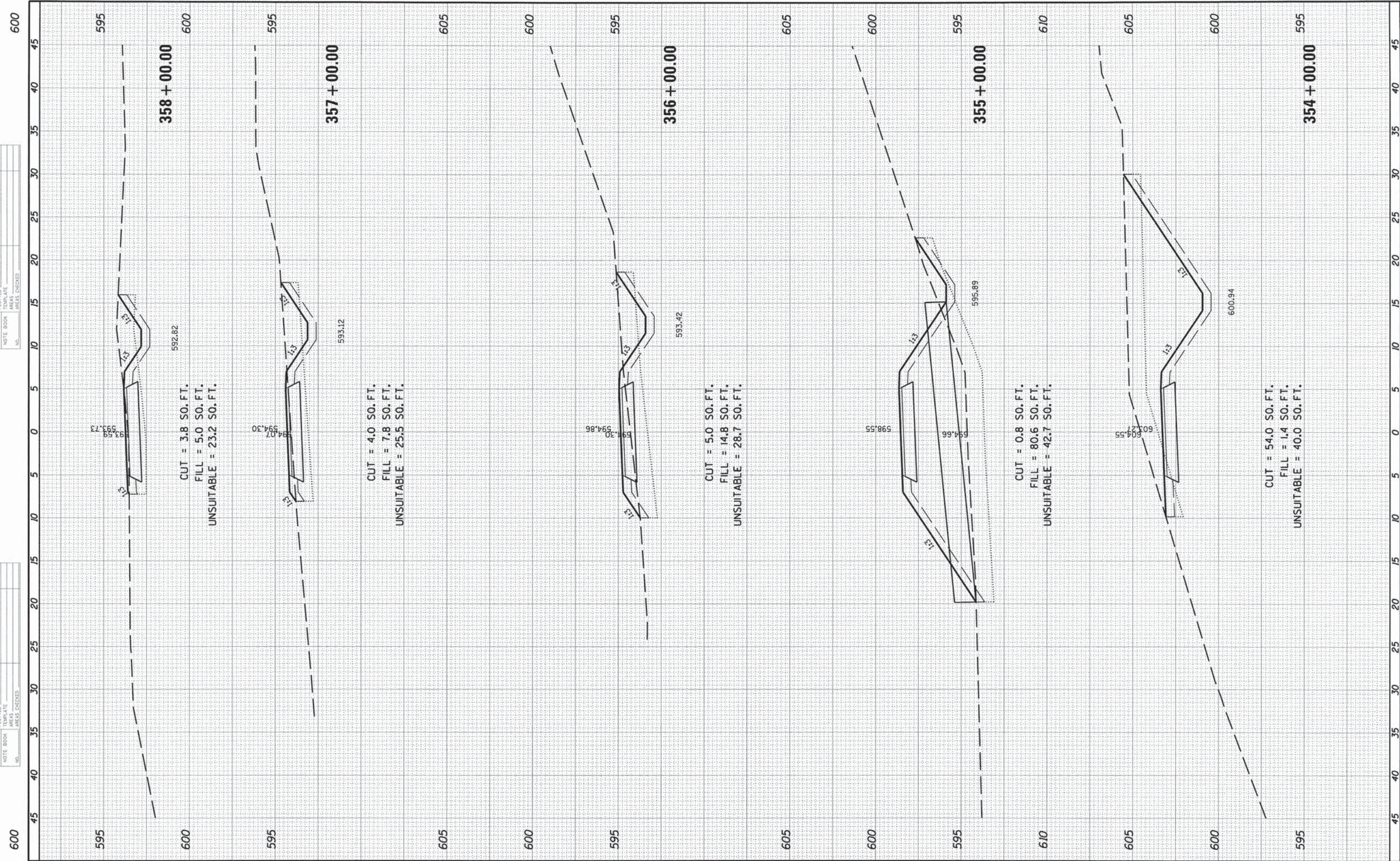
ORIGINAL SURVEY NO.	SURVEYED	BY	DATE
NOTE BOOK NO.	PLOTTED		
	TEMPLATE		
	AREAS CHECKED		



FILE NAME #FILEL#	USER NAME #USER#	DESIGNED -	REVISED -	<b>STATE OF ILLINOIS</b> <b>DEPARTMENT OF TRANSPORTATION</b>	<b>CAL-SAG GREENWAY TRAIL WEST</b> <b>(FOREST PRESERVE DISTRICT OF COOK COUNTY)</b> <b>CROSS SECTIONS</b>			F.A. RTE.	SECTION	COUNTY	TOTAL SHEETS	SHEET NO.	
#MODELNAME#	PLOT SCALE #SCALE#	DRAWN -	REVISED -		SCALE:	SHEET	OF	SHEETS	STA. 349+00.00	TO STA. 353+00.00	COOK	171	149
	PLOT DATE #DATE#	CHECKED -	REVISED -								CONTRACT NO. 63866		
		DATE -	REVISED -								ILLINOIS FED. AID PROJECT		

FINAL SURVEY	SURVEYED	BY	DATE
NOTE BOOK NO.	PLOTTED		
	TEMPLATE		
	AREAS CHECKED		

ORIGINAL SURVEY	SURVEYED	BY	DATE
NOTE BOOK NO.	PLOTTED		
	TEMPLATE		
	AREAS CHECKED		



FILE NAME: #FILE#  
**URS**

USER NAME: #USER#  
 PLOT SCALE: #SCALE#  
 PLOT DATE: #DATE#

DESIGNED: -  
 DRAWN: -  
 CHECKED: -  
 DATE: -

REVISED: -  
 REVISED: -  
 REVISED: -  
 REVISED: -

STATE OF ILLINOIS  
 DEPARTMENT OF TRANSPORTATION

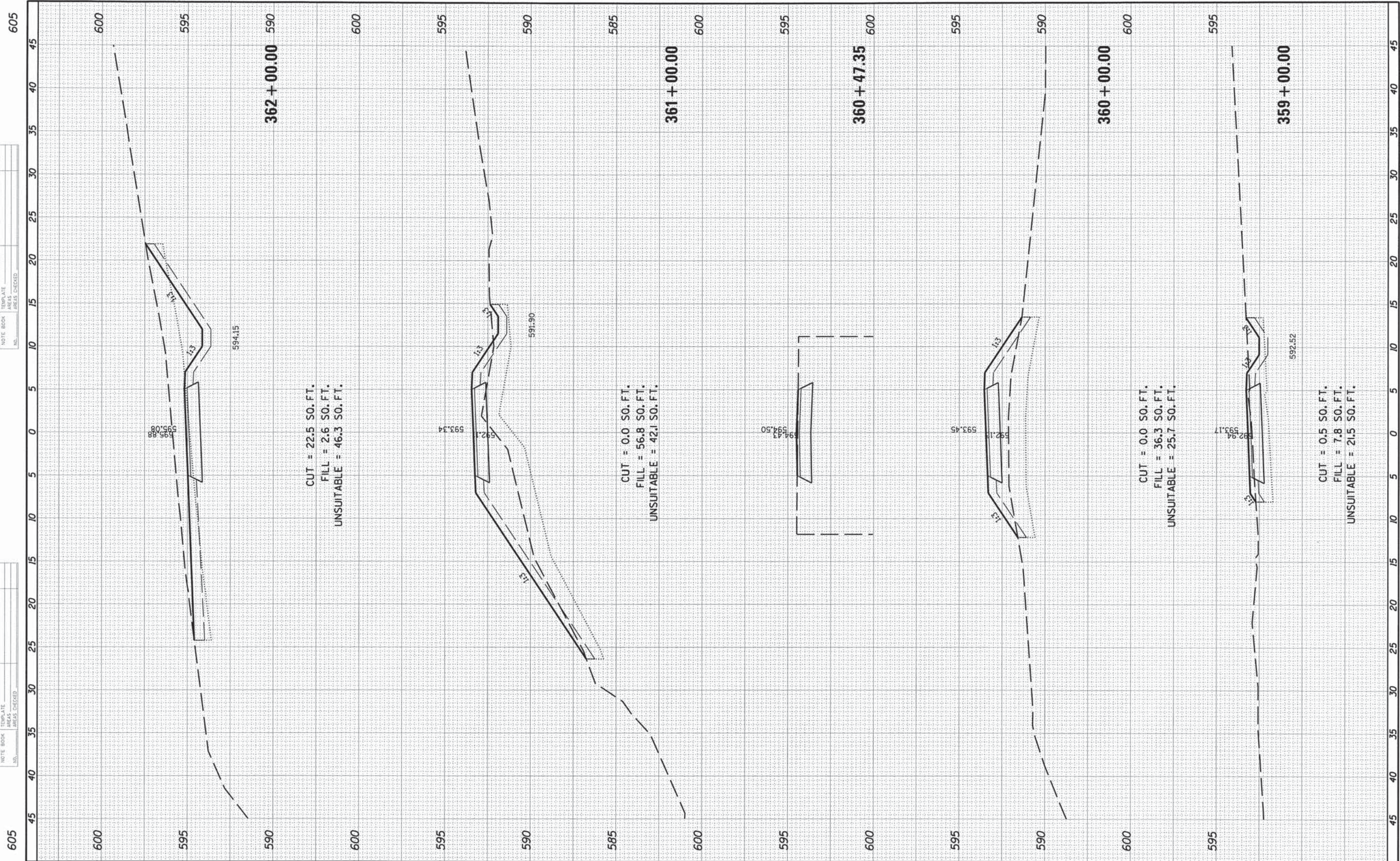
CAL-SAG GREENWAY TRAIL WEST  
 (FOREST PRESERVE DISTRICT OF COOK COUNTY)  
 CROSS SECTIONS

SCALE: SHEET OF SHEETS STA. 354+00.00 TO STA. 358+00.00

F.A. RTE.	SECTION	COUNTY	TOTAL SHEETS	SHEET NO.
	13-F3000-25-BT	COOK	171	150
ILLINOIS FED. AID PROJECT			CONTRACT NO. 63866	

FINAL SURVEY	BY	DATE
SURVEYED		
PLOTTED		
NOTE BOOK		
AREAS		
CHECKED		

ORIGINAL SURVEY	BY	DATE
SURVEYED		
PLOTTED		
NOTE BOOK		
AREAS		
CHECKED		



605



FILE NAME: #  
 USER NAME: #USER#  
 PLOT SCALE: #SCALE#  
 PLOT DATE: #DATE#

DESIGNED -  
 DRAWN -  
 CHECKED -  
 DATE -

REVISED -  
 REVISED -  
 REVISED -  
 REVISED -

**STATE OF ILLINOIS  
 DEPARTMENT OF TRANSPORTATION**

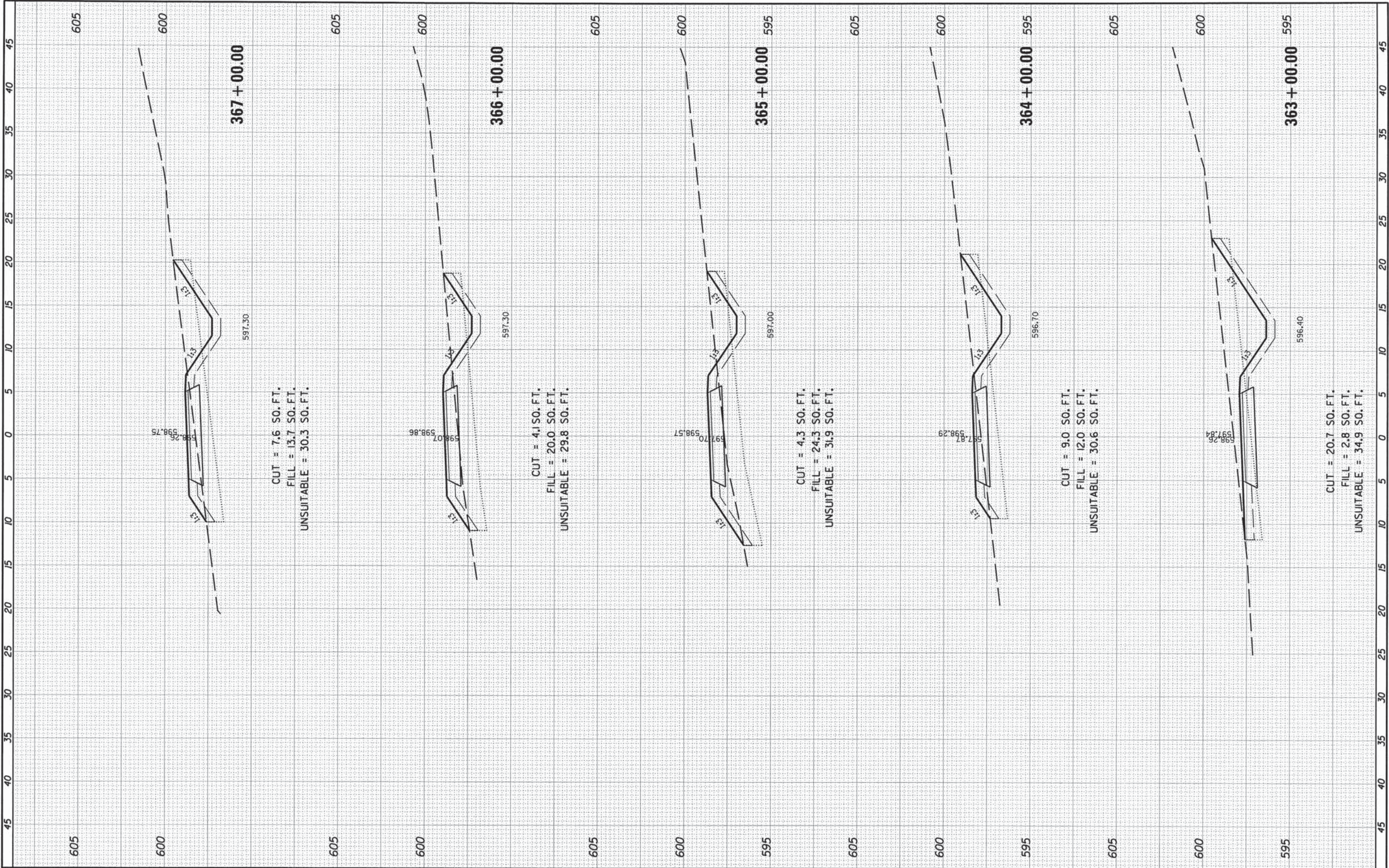
**CAL-SAG GREENWAY TRAIL WEST  
 (FOREST PRESERVE DISTRICT OF COOK COUNTY)  
 CROSS SECTIONS**

SCALE: SHEET OF SHEETS STA. 359+00.00 TO STA. 362+00.00

F.A. RTE.	SECTION	COUNTY	TOTAL SHEETS	SHEET NO.
	13-F3000-25-BT	COOK	171	151
CONTRACT NO. 63866			ILLINOIS FED. AID PROJECT	

FINAL SURVEY	DATE
PLOTTED	BY
NOTE BOOK	
AREAS	
CHECKED	

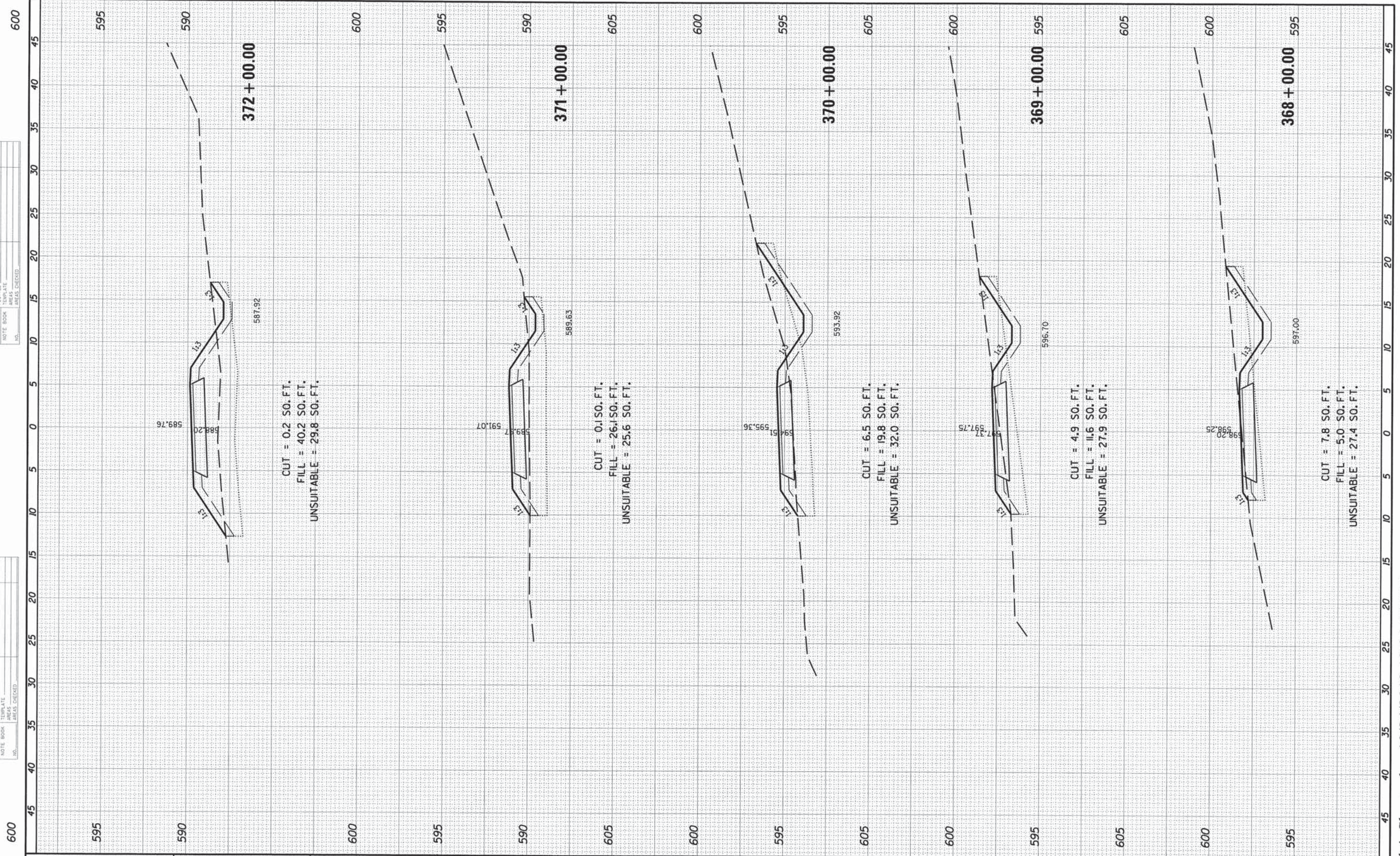
ORIGINAL SURVEY	DATE
PLOTTED	BY
NOTE BOOK	
AREAS	
CHECKED	



FILE NAME	DESIGNED	REVISED	<b>STATE OF ILLINOIS</b> <b>DEPARTMENT OF TRANSPORTATION</b>	<b>CAL-SAG GREENWAY TRAIL WEST</b> <b>(FOREST PRESERVE DISTRICT OF COOK COUNTY)</b> <b>CROSS SECTIONS</b>		F.A. RTE.	SECTION	COUNTY	TOTAL SHEETS	SHEET NO.
#FILEL#	DRAWN	REVISED		SCALE:	SHEET	OF	13-F3000-25-BT	COOK	171	152
#MODELNAME#	CHECKED	REVISED			STA. 363+00.00	TO STA. 367+00.00	CONTRACT NO. 63866		ILLINOIS FED. AID PROJECT	
	DATE	REVISED								

FINAL SURVEY	SURVEYED	BY	DATE
SHEET	PLOTTED		
NOTE BOOK	REPLATE		
NO.	AREAS CHECKED		

ORIGINAL SURVEY	SURVEYED	BY	DATE
NOTE BOOK	PLOTTED		
NO.	AREAS CHECKED		



600 595 590 600 595 590 605 600 595 605 600 595 605 600 595 605 600 595



FILE NAME	USER NAME = #USER#
#FILE#	DESIGNED -
#MODEL#	DRAWN -
	CHECKED -
	DATE -
	REVISIONS -
	REVISIONS -
	REVISIONS -

DESIGNED -	REVISIONS -
DRAWN -	REVISIONS -
CHECKED -	REVISIONS -
DATE -	REVISIONS -

STATE OF ILLINOIS  
DEPARTMENT OF TRANSPORTATION

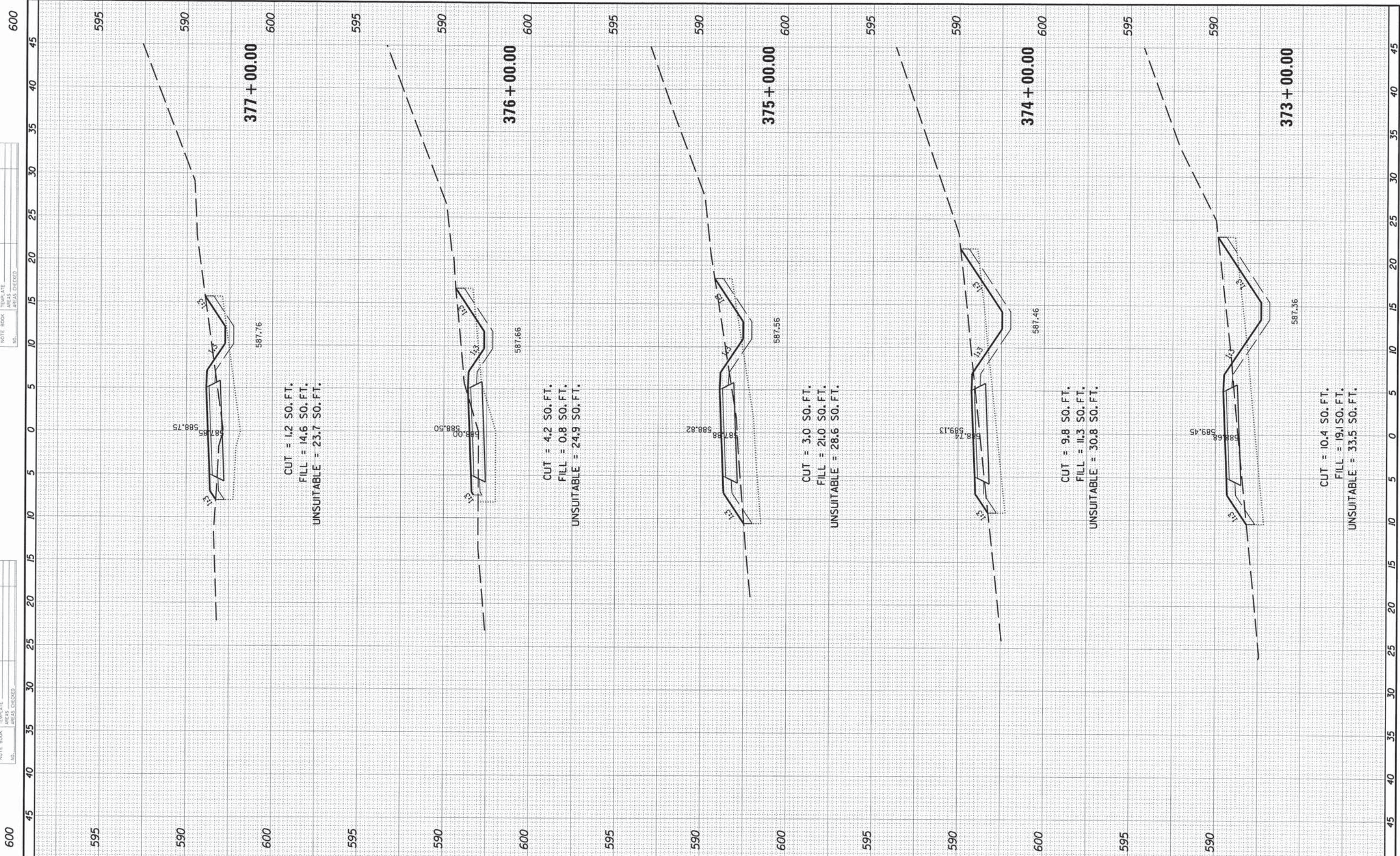
CAL-SAG GREENWAY TRAIL WEST  
(FOREST PRESERVE DISTRICT OF COOK COUNTY)  
CROSS SECTIONS

SCALE: SHEET OF SHEETS STA. 368+00.00 TO STA. 372+00.00

F.A. RTE.	SECTION	COUNTY	TOTAL SHEETS	SHEET NO.
	13-F3000-25-BT	COOK	171	153
CONTRACT NO. 63866			ILLINOIS FED. AID PROJECT	

FINAL SURVEY	BY	DATE
SURVEYED		
PLOTTED		
NOTE BOOK		
AREAS		
CHECKED		

ORIGINAL SURVEY	BY	DATE
SURVEYED		
PLOTTED		
NOTE BOOK		
AREAS		
CHECKED		



FILE NAME: **URS**

USER NAME = #USER#  
 DESIGNED -  
 DRAWN -  
 CHECKED -  
 DATE -

REVISIONS:  
 REVISED -  
 REVISED -  
 REVISED -  
 REVISED -

STATE OF ILLINOIS  
 DEPARTMENT OF TRANSPORTATION

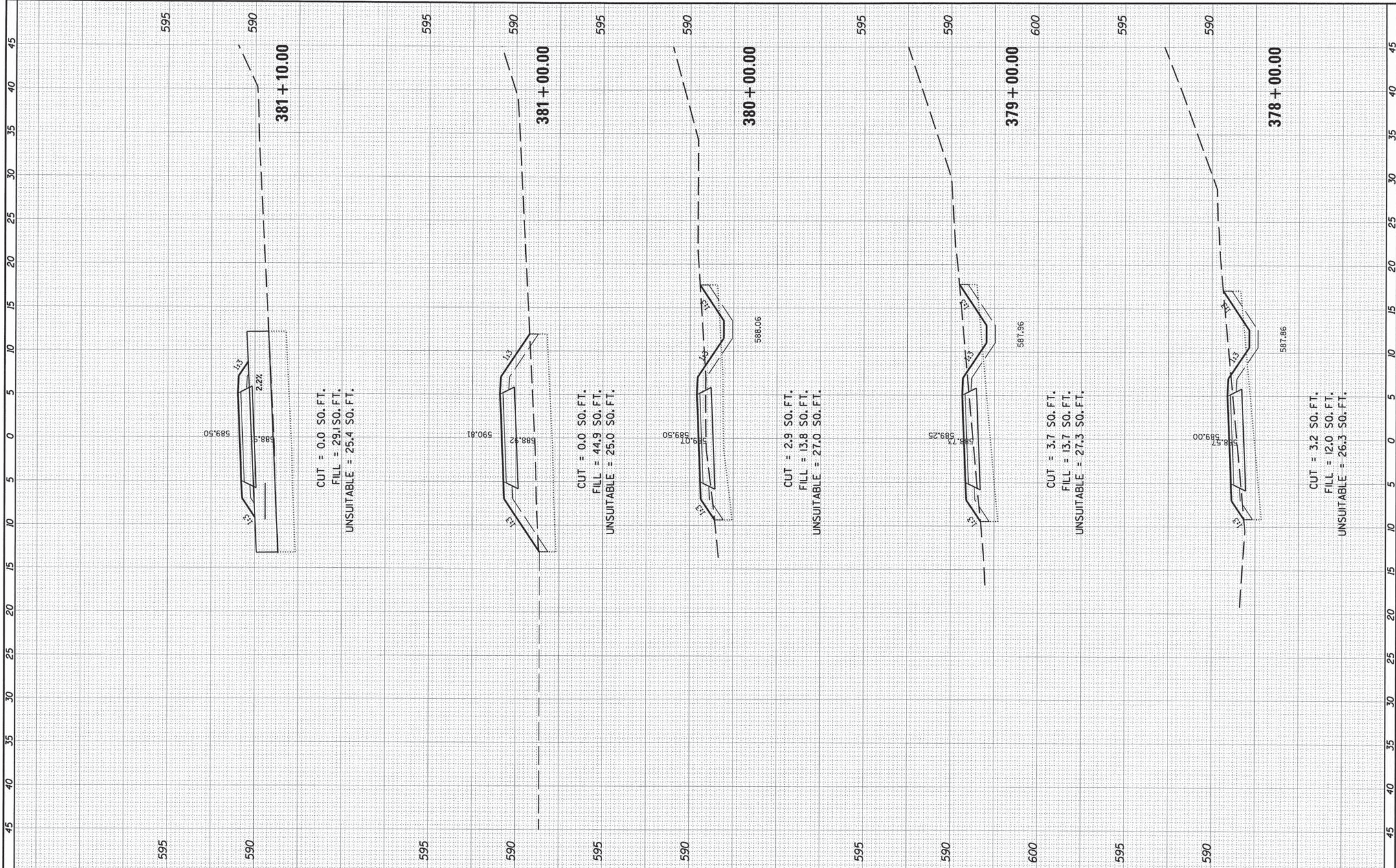
SCALE: SHEET OF SHEETS STA. 373+00.00 TO STA. 377+00.00

CAL-SAG GREENWAY TRAIL WEST  
 (FOREST PRESERVE DISTRICT OF COOK COUNTY)  
 CROSS SECTIONS

F.A. RTE.	SECTION	COUNTY	TOTAL SHEETS	SHEET NO.
	13-F3000-25-BT	COOK	171	154
			CONTRACT NO. 63866	
ILLINOIS FED. AID PROJECT				

FINAL SURVEY	BY	DATE
SURVEYED		
NOTE BOOK		
AREAS CHECKED		
NO.		

ORIGINAL SURVEY	BY	DATE
SURVEYED		
NOTE BOOK		
AREAS CHECKED		
NO.		



USER NAME = #USER#  
 PLOT SCALE = #SCALE#  
 PLOT DATE = #DATE#

DESIGNED -  
 DRAWN -  
 CHECKED -  
 DATE -

REVISED -  
 REVISED -  
 REVISED -  
 REVISED -

STATE OF ILLINOIS  
 DEPARTMENT OF TRANSPORTATION

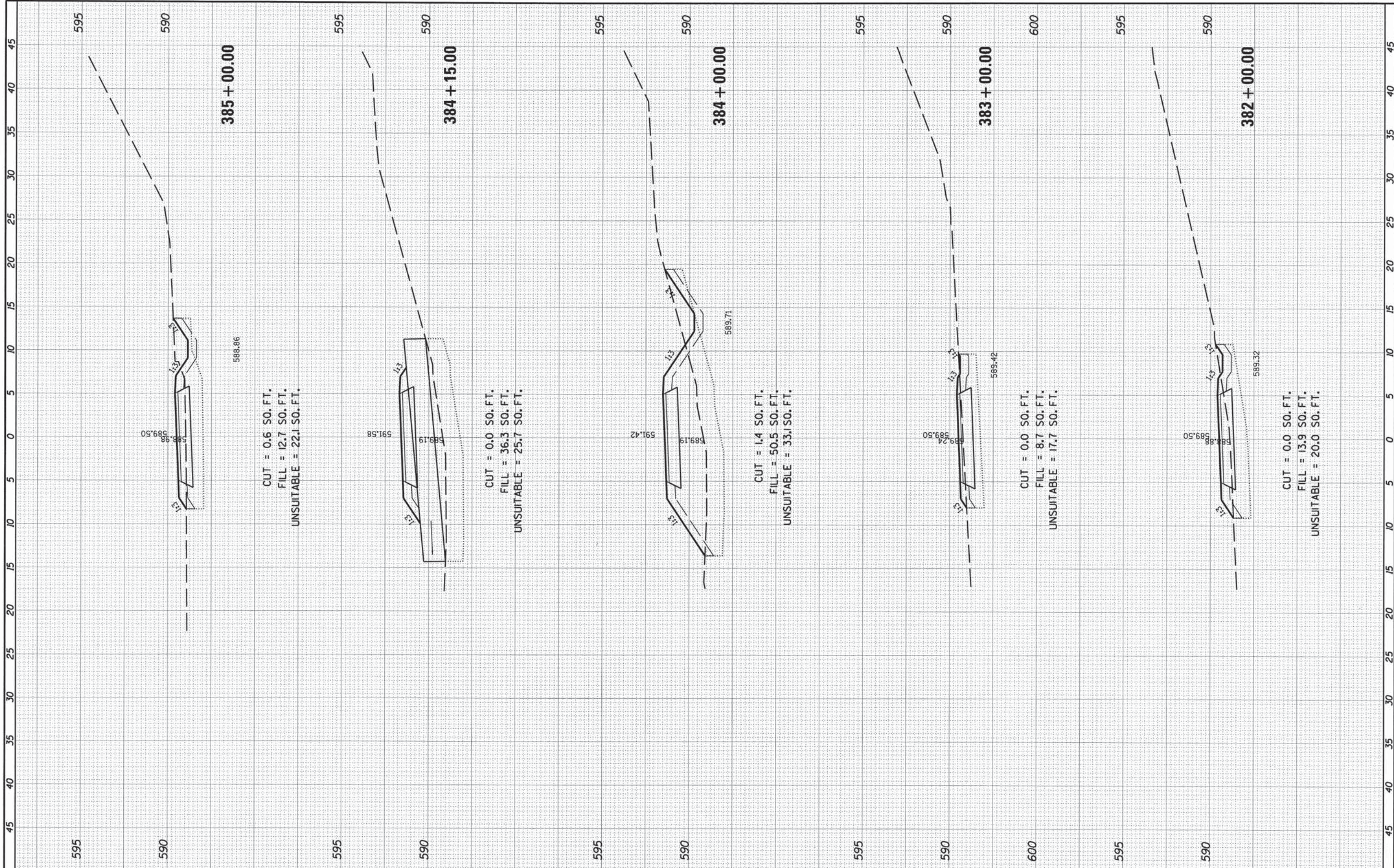
CAL-SAG GREENWAY TRAIL WEST  
 (FOREST PRESERVE DISTRICT OF COOK COUNTY)  
 CROSS SECTIONS

SCALE: SHEET OF SHEETS STA. 378+00.00 TO STA. 381+10.00

F.A. RTE.	SECTION	COUNTY	TOTAL SHEETS	SHEET NO.
	13-F3000-25-BT	COOK	171	155
CONTRACT NO. 63866			ILLINOIS FED. AID PROJECT	

FINAL SURVEY	BY	DATE
SURVEYED		
PLOTTED		
NOTE BOOK		
AREAS		
AREAS CHECKED		

ORIGINAL SURVEY	BY	DATE
SURVEYED		
PLOTTED		
NOTE BOOK		
AREAS		
AREAS CHECKED		

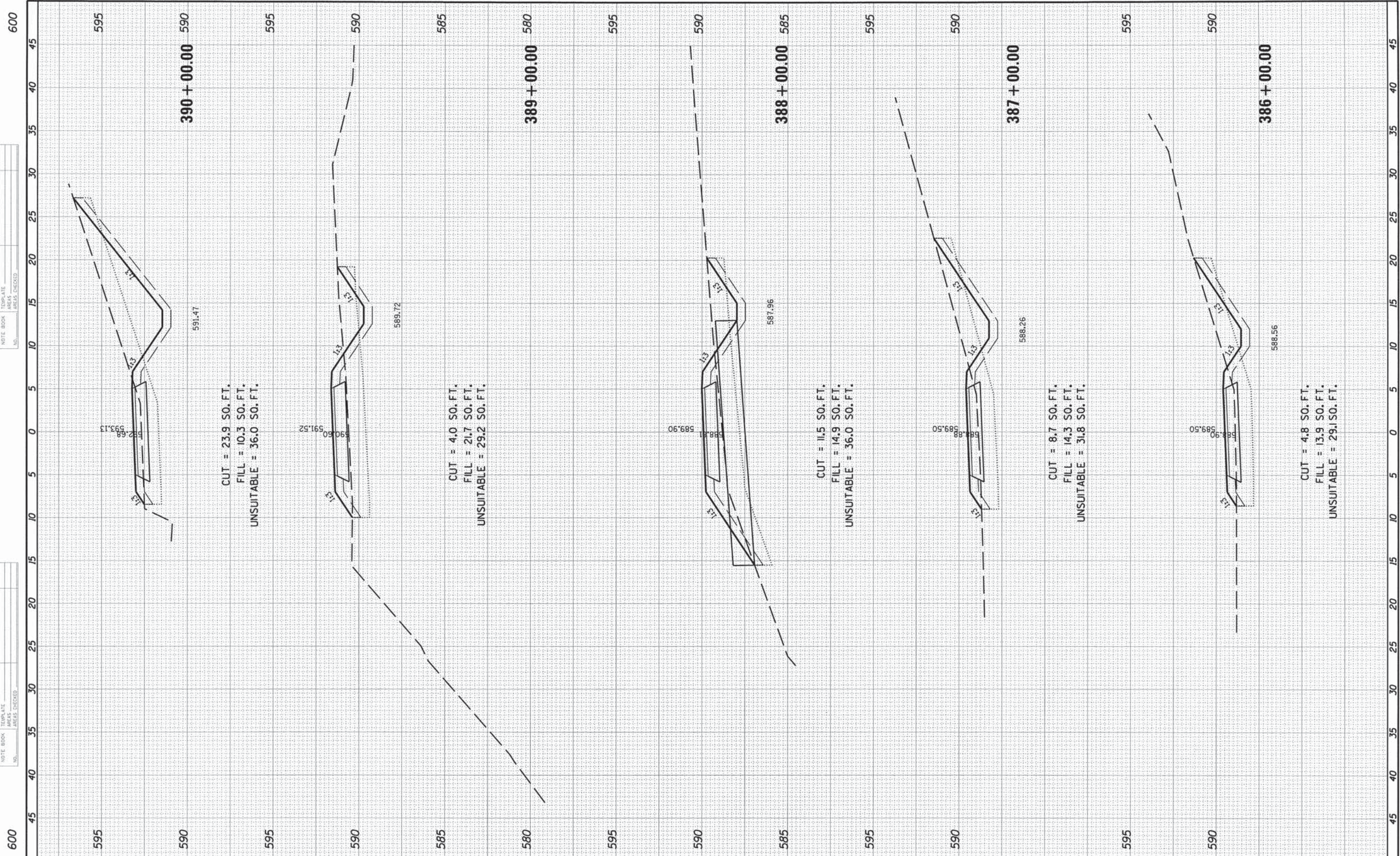


FILE NAME	USER NAME = #USER#	DESIGNED -	REVISED -	<b>STATE OF ILLINOIS</b> <b>DEPARTMENT OF TRANSPORTATION</b>	<b>CAL-SAG GREENWAY TRAIL WEST</b> <b>(FOREST PRESERVE DISTRICT OF COOK COUNTY)</b> <b>CROSS SECTIONS</b>			F.A. RTE.	SECTION	COUNTY	TOTAL SHEETS	SHEET NO.	
#FILE#	PLOT SCALE = #SCALE#	DRAWN -	REVISED -		SCALE:	SHEET	OF	SHEETS	STA. 382+00.00	TO STA. 385+00.00	COOK	171	156
#MODELNAME#	PLOT DATE = #DATE#	CHECKED -	REVISED -								CONTRACT NO. 63866		
		DATE -	REVISED -								ILLINOIS FED. AID PROJECT		



FINAL SURVEY	BY	DATE
SURVEYED		
PLOTTED		
NOTE BOOK		
AREAS		
AREAS CHECKED		
NO.		

ORIGINAL SURVEY	BY	DATE
SURVEYED		
PLOTTED		
NOTE BOOK		
AREAS		
AREAS CHECKED		
NO.		



FILE NAME: #FILEL#  
 USER NAME: #USER#  
 PLOT SCALE: #SCALE#  
 PLOT DATE: #DATE#

DESIGNED -  
 DRAWN -  
 CHECKED -  
 DATE -

REVISED -  
 REVISED -  
 REVISED -  
 REVISED -

STATE OF ILLINOIS  
 DEPARTMENT OF TRANSPORTATION

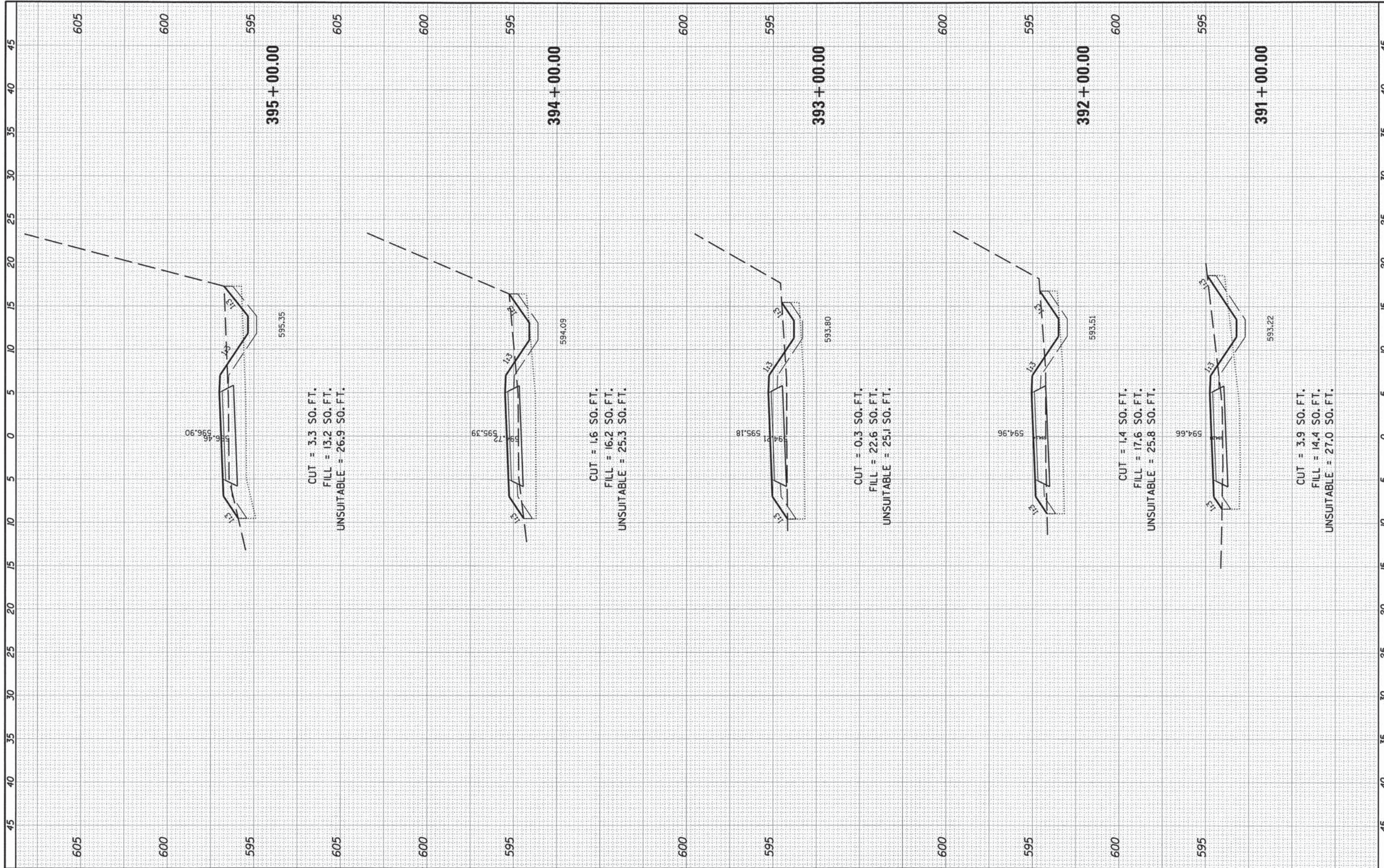
CAL-SAG GREENWAY TRAIL WEST  
 (FOREST PRESERVE DISTRICT OF COOK COUNTY)  
 CROSS SECTIONS

SCALE: SHEET OF SHEETS STA. 386+00.00 TO STA. 390+00.00

F.A. RTE.	SECTION	COUNTY	TOTAL SHEETS	SHEET NO.
	13-F3000-25-BT	COOK	171	157
ILLINOIS FED. AID PROJECT			CONTRACT NO. 63866	

FINAL SURVEY	DATE
SURVEYED	BY
NO. OF	TOPALS
NOTE BOOK	AREAS
NO.	CHECKED

ORIGINAL SURVEY	DATE
SURVEYED	BY
NO. OF	TOPALS
NOTE BOOK	AREAS
NO.	CHECKED

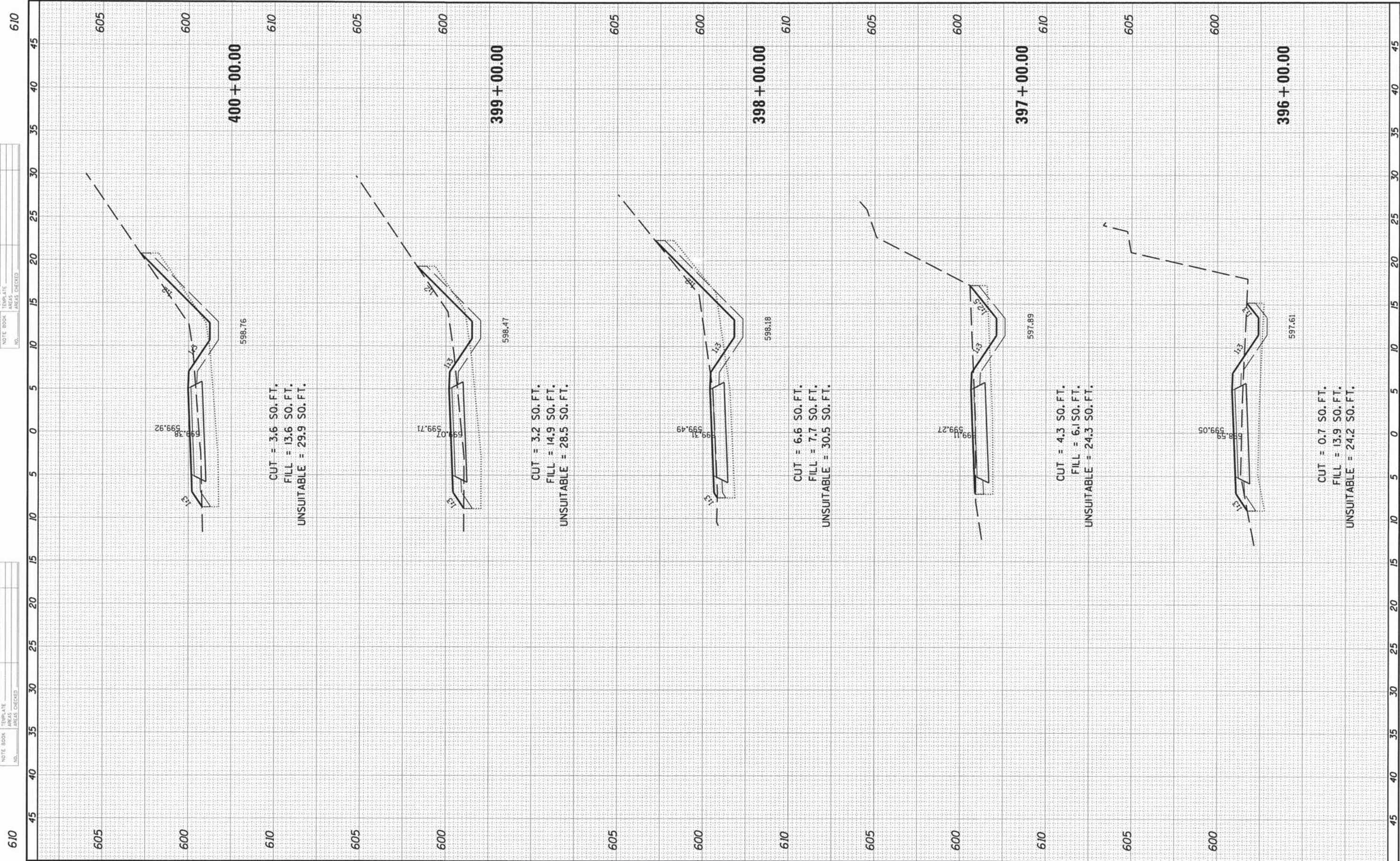


FILE NAME #	USER NAME = #USER#	DESIGNED -	REVISED -	<b>STATE OF ILLINOIS</b> <b>DEPARTMENT OF TRANSPORTATION</b>	<b>CAL-SAG GREENWAY TRAIL WEST</b> <b>(FOREST PRESERVE DISTRICT OF COOK COUNTY)</b> <b>CROSS SECTIONS</b>	F.A. RTE.	SECTION	COUNTY	TOTAL SHEETS	SHEET NO.
#FILE#		DRAWN -	REVISED -			13-F3000-25-BT	COOK	171	158	
#MODELNAME#		CHECKED -	REVISED -			CONTRACT NO. 63866		ILLINOIS FED. AID PROJECT		
		DATE -	REVISED -			SCALE:	SHEET OF SHEETS	STA. 391+00.00 TO STA. 395+00.00		



FINAL SURVEY NO.	SURVEYED	BY	DATE
NOTE BOOK NO.	PLOTTED		
	AREA		
	CHECKED		

ORIGINAL SURVEY NO.	SURVEYED	BY	DATE
NOTE BOOK NO.	PLOTTED		
	AREA		
	CHECKED		



610



FILE NAME: #FILE#  
 USER NAME: #USER#  
 PLOT SCALE: #SCALE#  
 PLOT DATE: #DATE#

DESIGNED -  
 DRAWN -  
 CHECKED -  
 DATE -

REVISED -  
 REVISED -  
 REVISED -  
 REVISED -

STATE OF ILLINOIS  
 DEPARTMENT OF TRANSPORTATION

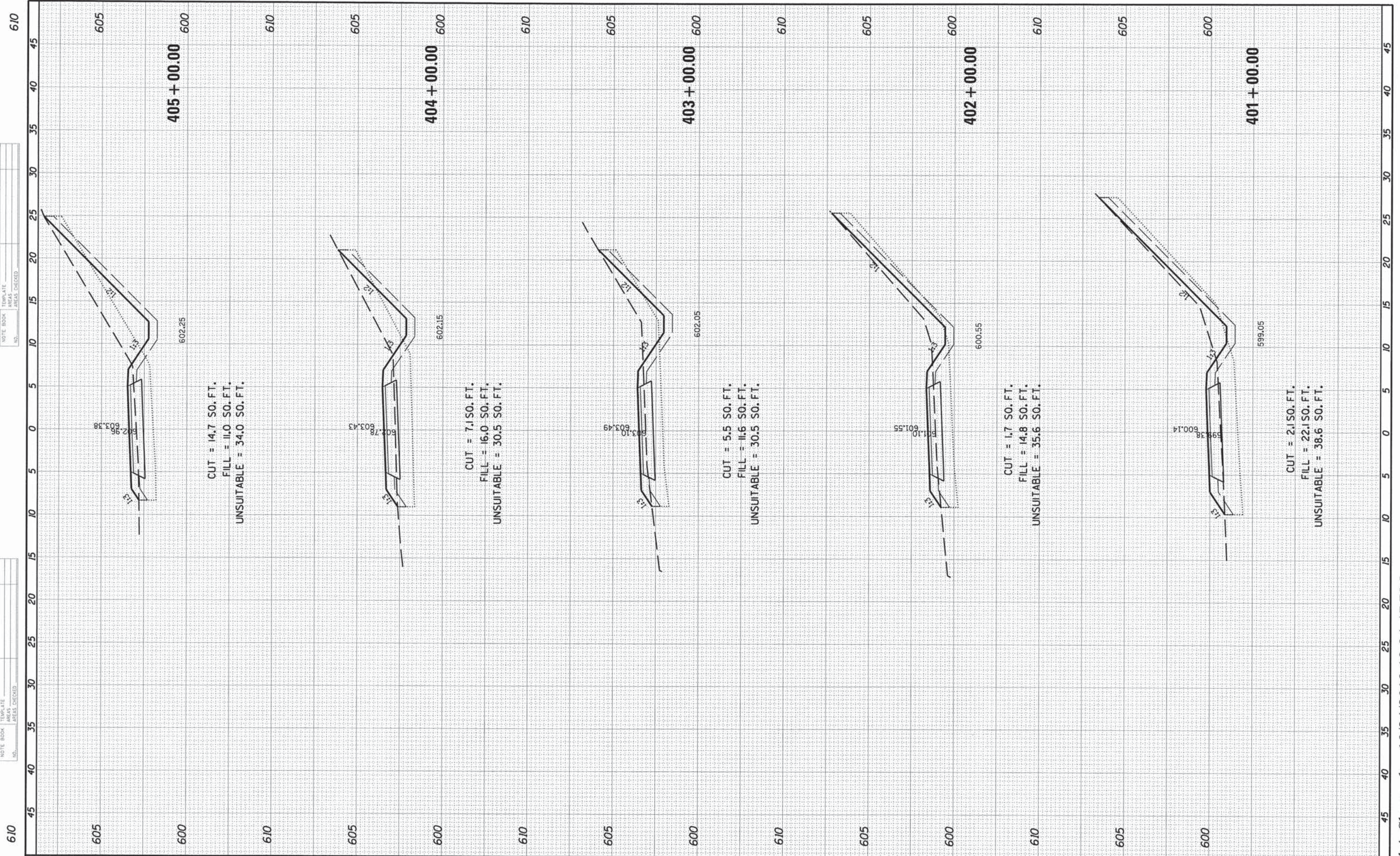
CAL-SAG GREENWAY TRAIL WEST  
 (FOREST PRESERVE DISTRICT OF COOK COUNTY)  
 CROSS SECTIONS

SCALE: SHEET OF SHEETS STA. 396+00.00 TO STA. 400+00.00

F.A. RTE.	SECTION	COUNTY	TOTAL SHEETS	SHEET NO.
	13-F3000-25-BT	COOK	171	159
CONTRACT NO. 63866			ILLINOIS FED. AID PROJECT	

FINAL SURVEY	BY	DATE
SURVEYED		
PLOTTED		
NOTE BOOK		
AREAS CHECKED		
NO.		

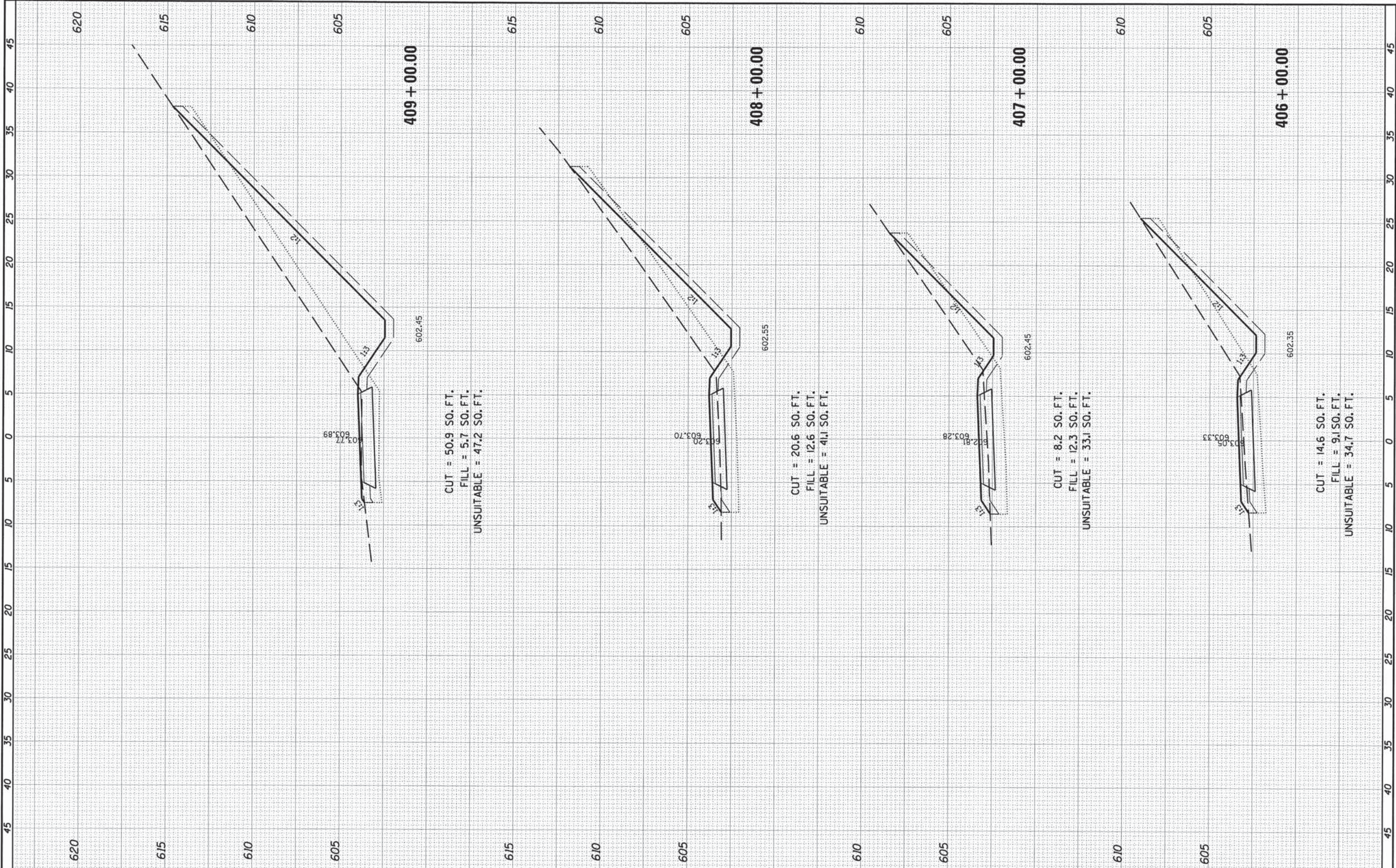
ORIGINAL SURVEY	BY	DATE
SURVEYED		
PLOTTED		
NOTE BOOK		
AREAS CHECKED		
NO.		



FILE NAME	USER NAME = #USER#	DESIGNED -	REVISED -	<b>STATE OF ILLINOIS</b> <b>DEPARTMENT OF TRANSPORTATION</b>	<b>CAL-SAG GREENWAY TRAIL WEST</b> <b>(FOREST PRESERVE DISTRICT OF COOK COUNTY)</b> <b>CROSS SECTIONS</b>			F.A. RTE.	SECTION	COUNTY	TOTAL SHEETS	SHEET NO.	
#FILEL#		DRAWN -	REVISED -		SCALE:	SHEET	OF	SHEETS	STA. 401+00.00	TO STA. 405+00.00	COOK	171	160
#MODELNAME#		CHECKED -	REVISED -								CONTRACT NO. 63866		
		DATE -	REVISED -								ILLINOIS FED. AID PROJECT		

FINAL SURVEY	BY	DATE
SURVEYED		
PLOTTED		
NOTE BOOK		
AREAS CHECKED		
NO.		

ORIGINAL SURVEY	BY	DATE
SURVEYED		
PLOTTED		
NOTE BOOK		
AREAS CHECKED		
NO.		



FILE NAME: **URS**

USER NAME = #USER#  
 PLOT SCALE = #SCALE#  
 PLOT DATE = #DATE#

DESIGNED -  
 DRAWN -  
 CHECKED -  
 DATE -

REVISED -  
 REVISED -  
 REVISED -  
 REVISED -

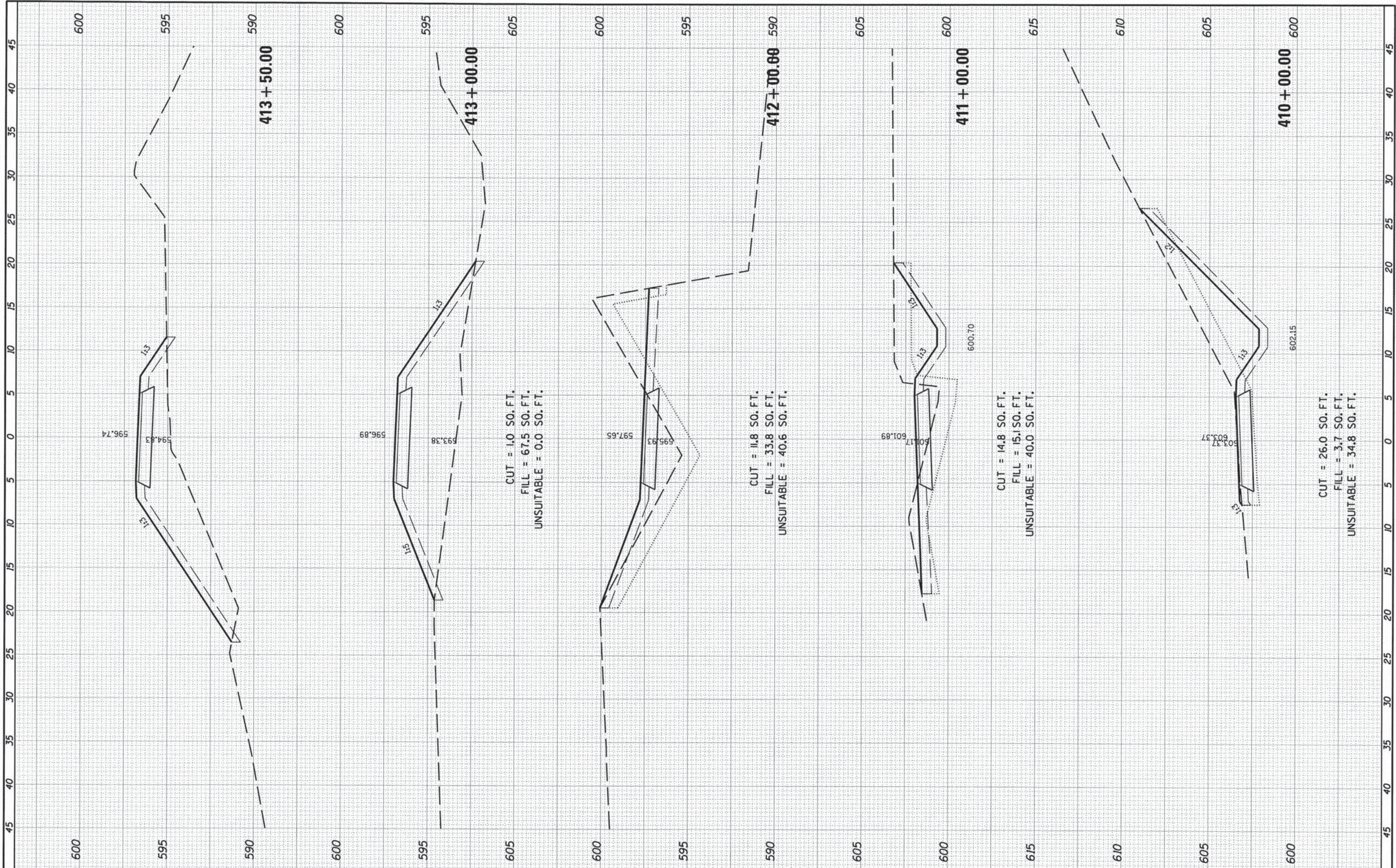
STATE OF ILLINOIS  
 DEPARTMENT OF TRANSPORTATION

CAL-SAG GREENWAY TRAIL WEST  
 (FOREST PRESERVE DISTRICT OF COOK COUNTY)  
 CROSS SECTIONS  
 SCALE: SHEET OF SHEETS STA. 406+00.00 TO STA. 409+00.00

F.A. RTE.	SECTION	COUNTY	TOTAL SHEETS	SHEET NO.
	13-F3000-25-BT	COOK	171	161
CONTRACT NO. 63866			ILLINOIS FED. AID PROJECT	

FINAL SURVEY	SURVEYED	BY	DATE
NOTE BOOK	PLOTTED		
NO.	AREAS		
	CHECKED		

ORIGINAL SURVEY	SURVEYED	BY	DATE
NOTE BOOK	PLOTTED		
NO.	AREAS		
	CHECKED		



CUT = 1.0 SO. FT.  
FILL = 67.5 SO. FT.  
UNSUITABLE = 0.0 SO. FT.

CUT = 11.8 SO. FT.  
FILL = 33.8 SO. FT.  
UNSUITABLE = 40.6 SO. FT.

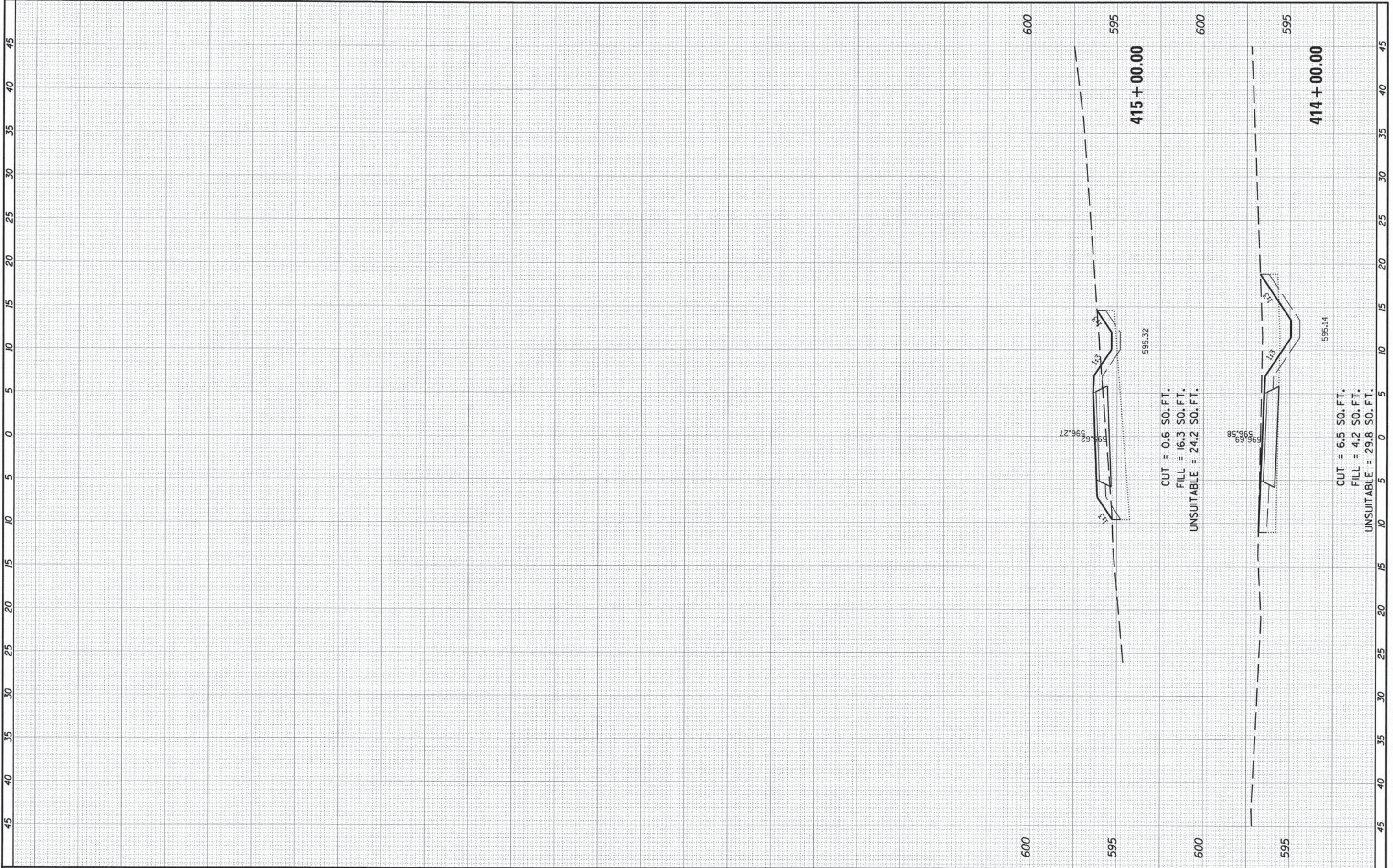
CUT = 14.8 SO. FT.  
FILL = 15.1 SO. FT.  
UNSUITABLE = 40.0 SO. FT.

CUT = 26.0 SO. FT.  
FILL = 3.7 SO. FT.  
UNSUITABLE = 34.8 SO. FT.

FILE NAME #FILE# <b>URS</b> #MODELNAME#	USER NAME = #USER# DESIGNED - DRAWN - CHECKED - DATE -	REVISED - REVISED - REVISED - REVISED -	<b>STATE OF ILLINOIS DEPARTMENT OF TRANSPORTATION</b>		<b>CAL-SAG GREENWAY TRAIL WEST (FOREST PRESERVE DISTRICT OF COOK COUNTY) CROSS SECTIONS</b>			F.A. RTE. SECTION COUNTY TOTAL SHEETS SHEET NO.
	PLOT SCALE = #SCALE# PLOT DATE = #DATE#	SCALE: SHEET OF SHEETS STA. 410+00.00 TO STA. 413+50.00			13-F3000-25-BT COOK 171 162			
CONTRACT NO. 63866 ILLINOIS FED. AID PROJECT								

FINAL SURVEY	SURVEYED	BY	DATE
NOTE BOOK NO.	PLOTTED		
	TEMPLATE		
	AREAS CHECKED		

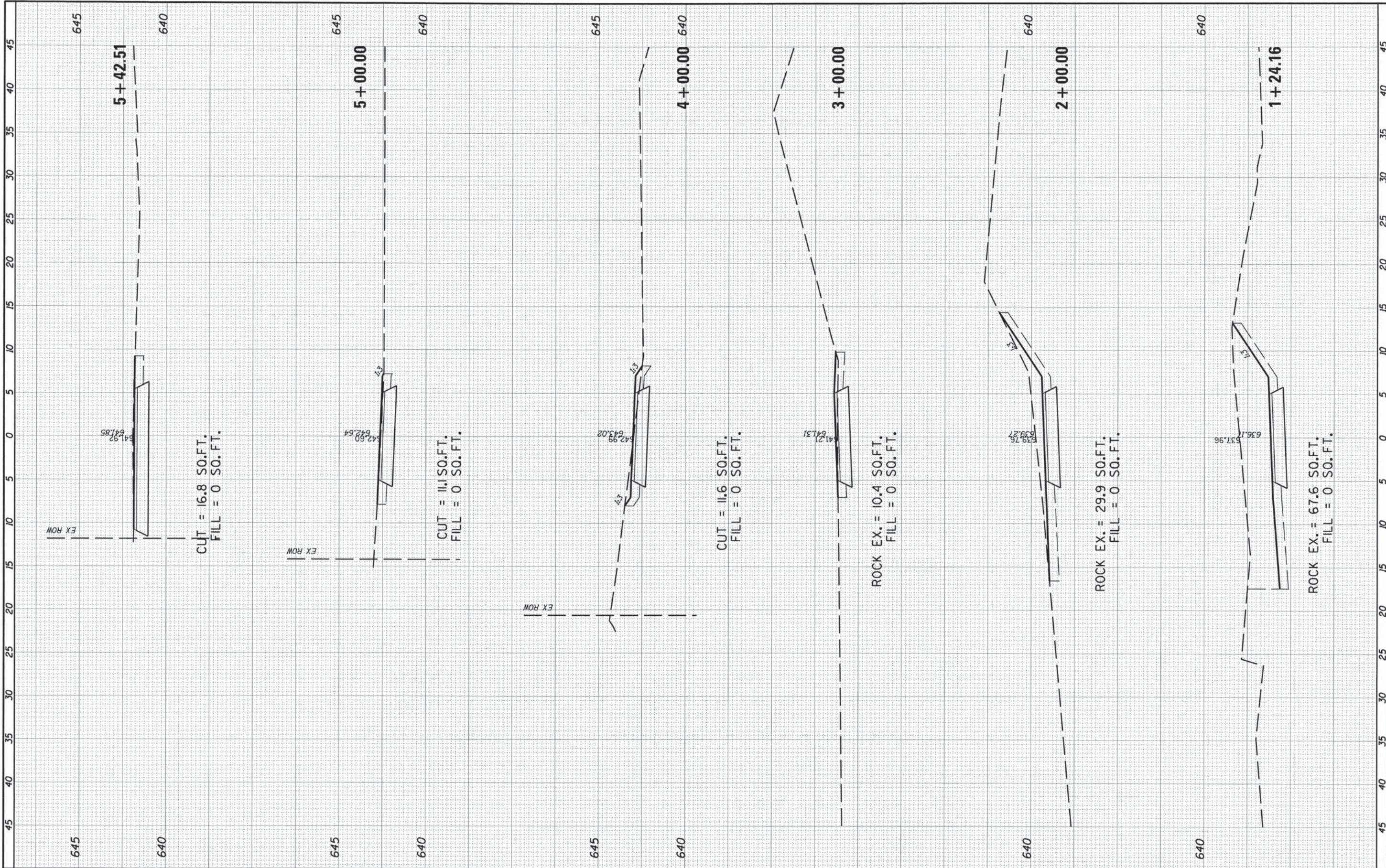
ORIGINAL SURVEY	SURVEYED	BY	DATE
NOTE BOOK NO.	PLOTTED		
	TEMPLATE		
	AREAS CHECKED		



FILE NAME #FILEL#	USER NAME *#USER#	DESIGNED -	REVISD -	<b>STATE OF ILLINOIS</b> <b>DEPARTMENT OF TRANSPORTATION</b>	<b>CAL-SAG GREENWAY TRAIL WEST</b> <b>(FOREST PRESERVE DISTRICT OF COOK COUNTY)</b> <b>CROSS SECTIONS</b>			F.A. RTE.	SECTION	COUNTY	TOTAL SHEETS	SHEET NO.	
#MODELNAME#	PLOT SCALE *#SCALE#	DRAWN -	REVISD -		SCALE:	SHEET	OF	SHEETS	STA. 414+00.00	TO STA. 415+00.00	COOK	171	163
	PLOT DATE *#DATE#	CHECKED -	REVISD -								CONTRACT NO. 63866		
		DATE -	REVISD -								ILLINOIS FED. AID PROJECT		

FINAL SURVEY NO.	SURVEYED	BY	DATE
NOTE BOOK	PLOTTED		
AREAS CHECKED	TEMPLATE		
	AREAS CHECKED		

ORIGINAL SURVEY NO.	SURVEYED	BY	DATE
NOTE BOOK	PLOTTED		
AREAS CHECKED	TEMPLATE		
	AREAS CHECKED		

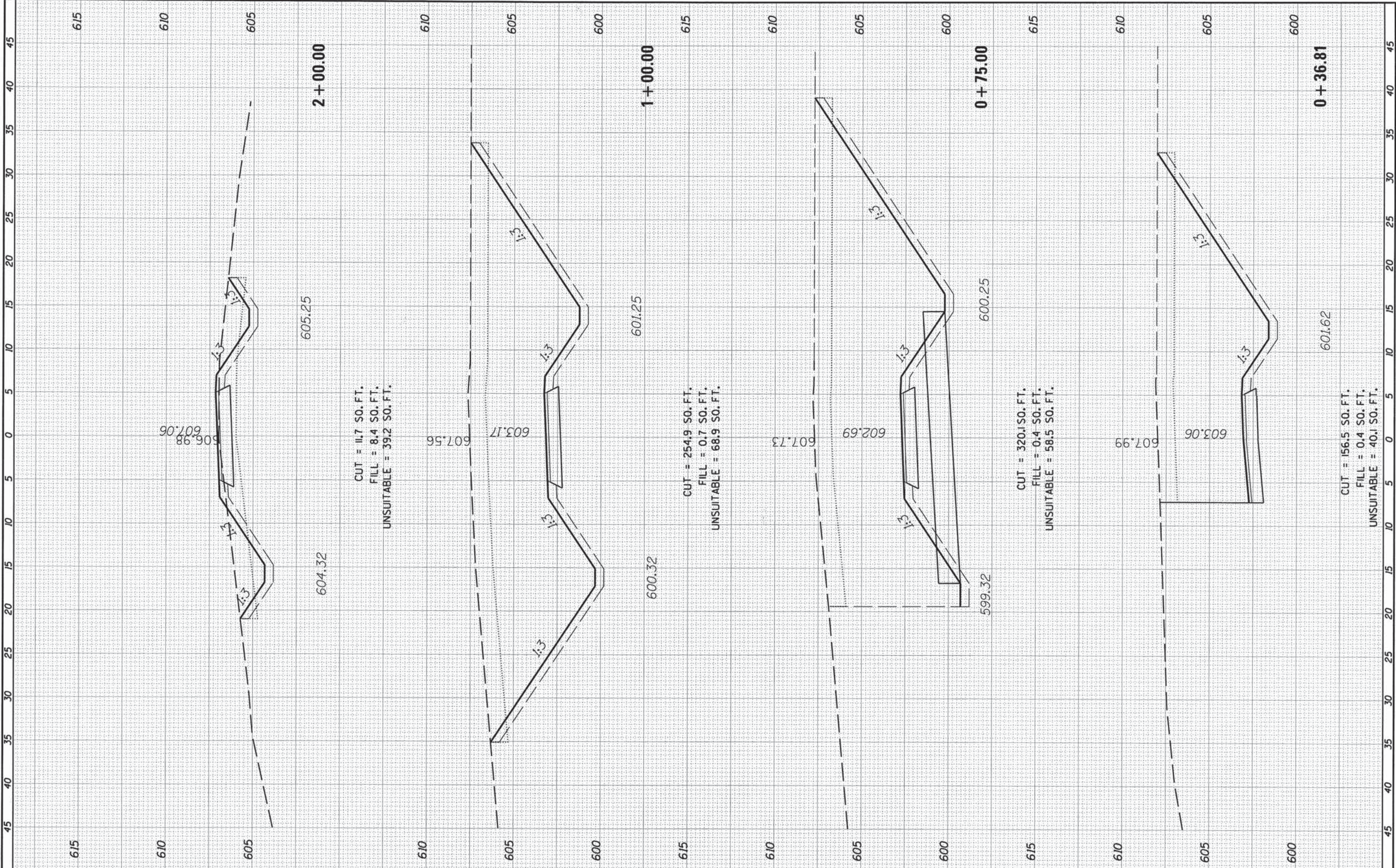


FILE NAME	USER NAME = #USER#	DESIGNED -	REVISED -	<b>STATE OF ILLINOIS</b> <b>DEPARTMENT OF TRANSPORTATION</b>	<b>CAL-SAG GREENWAY TRAIL WEST</b> <b>(FOREST PRESERVE DISTRICT OF COOK COUNTY)</b> <b>CROSS SECTIONS</b>			F.A. RTE.	SECTION	COUNTY	TOTAL SHEETS	SHEET NO.	
#FILE#		DRAWN -	REVISED -		SCALE:	SHEET	OF	SHEETS	STA. 1+24.16	TO STA. 5+42.51	COOK	171	164
#MODELNAME#		CHECKED -	REVISED -								CONTRACT NO. 63866		
		DATE -	REVISED -								ILLINOIS FED. AID PROJECT		



FINAL SURVEY	DATE
SURVEYED	BY
PLOTTED	
NOTE BOOK	
AREAS	
CHECKED	
NO.	

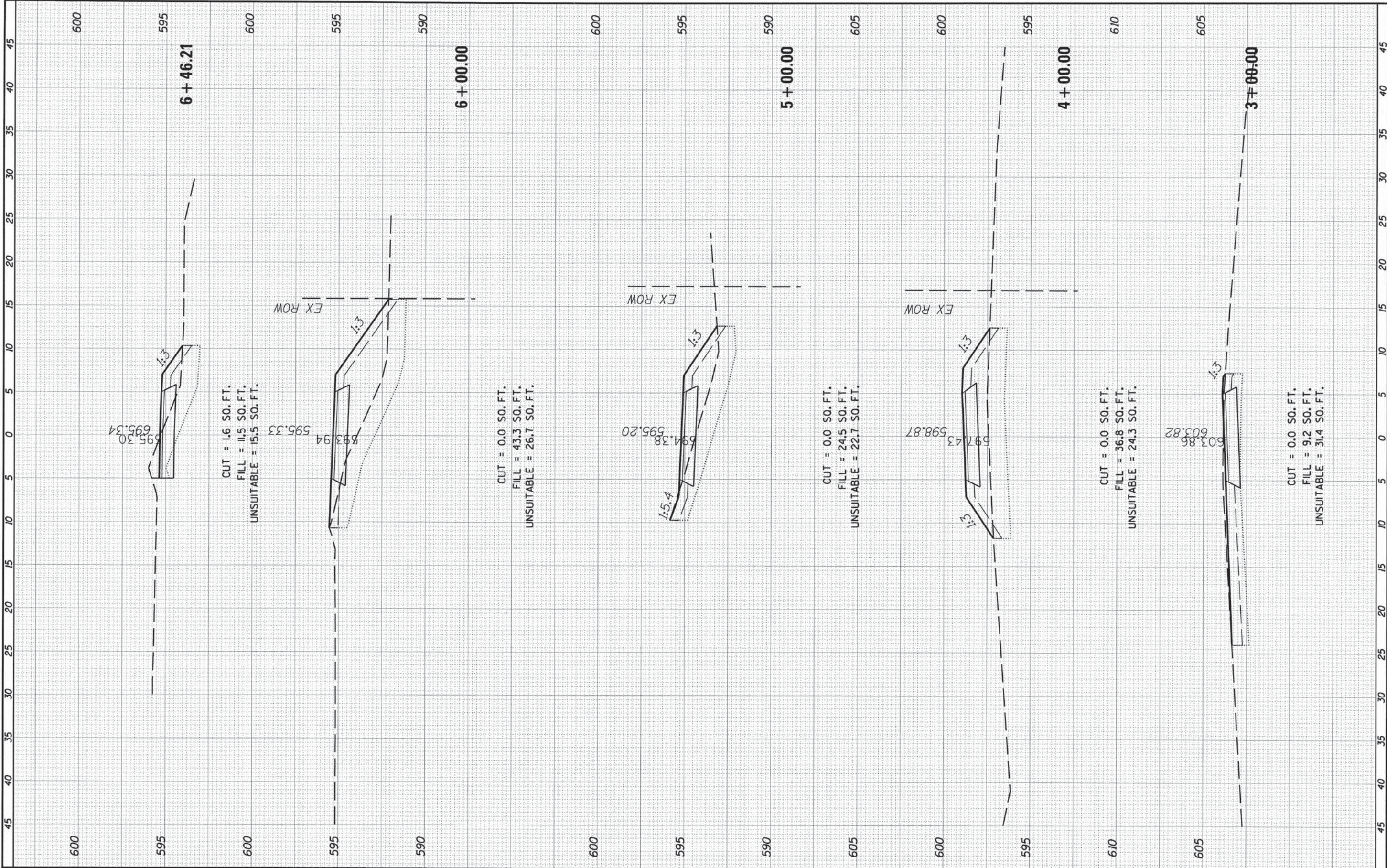
ORIGINAL SURVEY	DATE
SURVEYED	BY
PLOTTED	
NOTE BOOK	
AREAS	
CHECKED	
NO.	



FILE NAME	USER NAME = #USER#	DESIGNED -	REVISED -	<b>STATE OF ILLINOIS</b> <b>DEPARTMENT OF TRANSPORTATION</b>	<b>CAL-SAG GREENWAY TRAIL WEST</b> <b>(FOREST PRESERVE DISTRICT OF COOK COUNTY)</b> <b>CROSS SECTIONS - 104th STREET SPUR</b>	F.A. RTE.	SECTION	COUNTY	TOTAL SHEETS	SHEET NO.
#FILEL#		DRAWN -	REVISED -			13-F3000-25-BT	COOK	171	165	
#MODELNAME#		CHECKED -	REVISED -			CONTRACT NO. 63866		ILLINOIS FED. AID PROJECT		
		DATE -	REVISED -			SCALE:	SHEET OF SHEETS	STA. +36.81 TO STA. 2+00.00		

FINAL SURVEY	SURVEYED	BY	DATE
SURVEY	PLOTTED		
NOTE BOOK	TEMPLATE		
NO.	AREAS CHECKED		

ORIGINAL SURVEY	SURVEYED	BY	DATE
SURVEY	PLOTTED		
NOTE BOOK	TEMPLATE		
NO.	AREAS CHECKED		

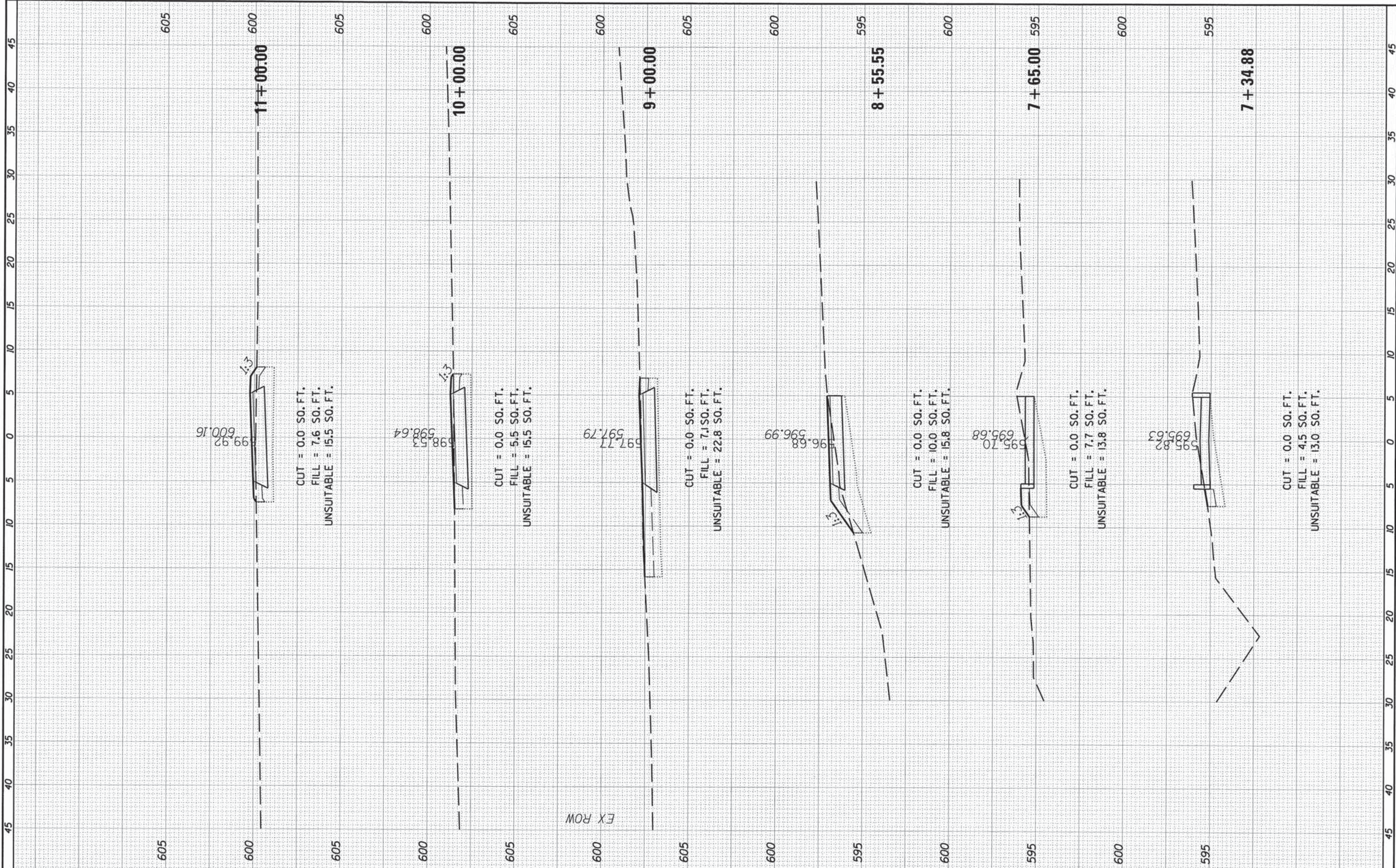


FILE NAME	USER NAME	DESIGNED	REVISED	<b>STATE OF ILLINOIS</b> <b>DEPARTMENT OF TRANSPORTATION</b>	<b>CAL-SAG GREENWAY TRAIL WEST</b> <b>(FOREST PRESERVE DISTRICT OF COOK COUNTY)</b> <b>CROSS SECTIONS - 104th STREET SPUR</b>	F.A. RTE.	SECTION	COUNTY	TOTAL SHEETS	SHEET NO.
#FILE#	#USER#	DRAWN	REVISED			13-F3000-25-BT	COOK	171	166	
#MODELNAME#	PLOT SCALE	CHECKED	REVISED			CONTRACT NO. 63866				
	PLOT DATE	DATE	REVISED			ILLINOIS FED. AID PROJECT				

SCALE: SHEET OF SHEETS STA. 3+00.00 TO STA. 6+46.21

FINAL SURVEY NO.	SURVEYED	BY	DATE
NOTE BOOK NO.	PLOTTED		
	TEMPLATE		
	AREAS CHECKED		

ORIGINAL SURVEY NO.	SURVEYED	BY	DATE
NOTE BOOK NO.	PLOTTED		
	TEMPLATE		
	AREAS CHECKED		



FILE NAME: URS  
 #FILEL#

USER NAME: #USER#  
 DESIGNED: -  
 DRAWN: -  
 CHECKED: -  
 DATE: -

REVISOR: -  
 REVISION: -  
 REVISION: -  
 REVISION: -

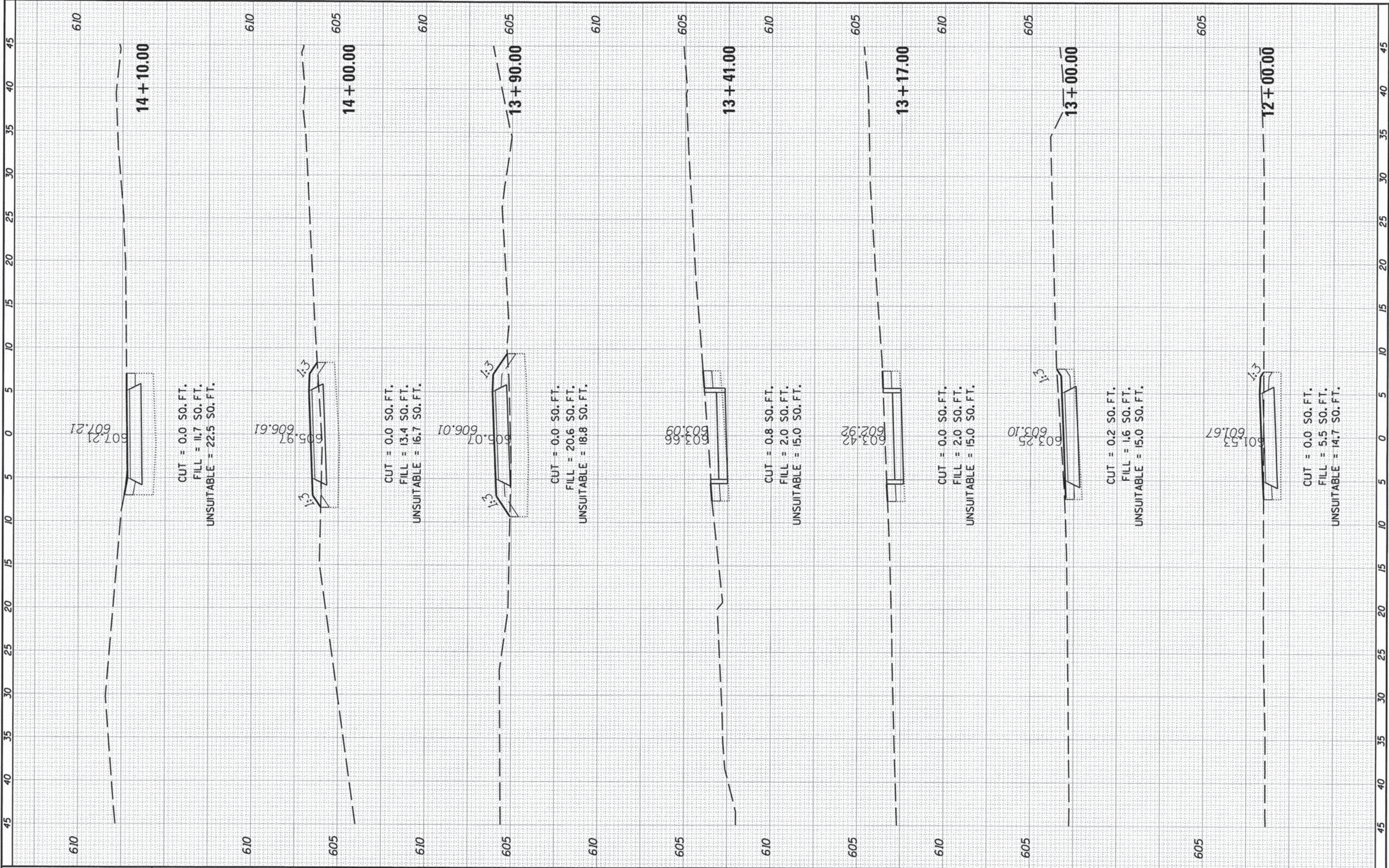
STATE OF ILLINOIS  
 DEPARTMENT OF TRANSPORTATION

CAL-SAG GREENWAY TRAIL WEST  
 (FOREST PRESERVE DISTRICT OF COOK COUNTY)  
 CROSS SECTIONS - 104th STREET SPUR  
 SCALE: SHEET OF SHEETS STA. 7+34.88 TO STA. 11+00.00

F.A. RTE.	SECTION	COUNTY	TOTAL SHEETS	SHEET NO.
	13-F3000-25-BT	COOK	171	167
CONTRACT NO. 63866			ILLINOIS FED. AID PROJECT	

FINAL SURVEY	BY	DATE
SURVEYED		
PLOTTED		
NOTE BOOK		
AREAS		
CHECKED		
NO.		

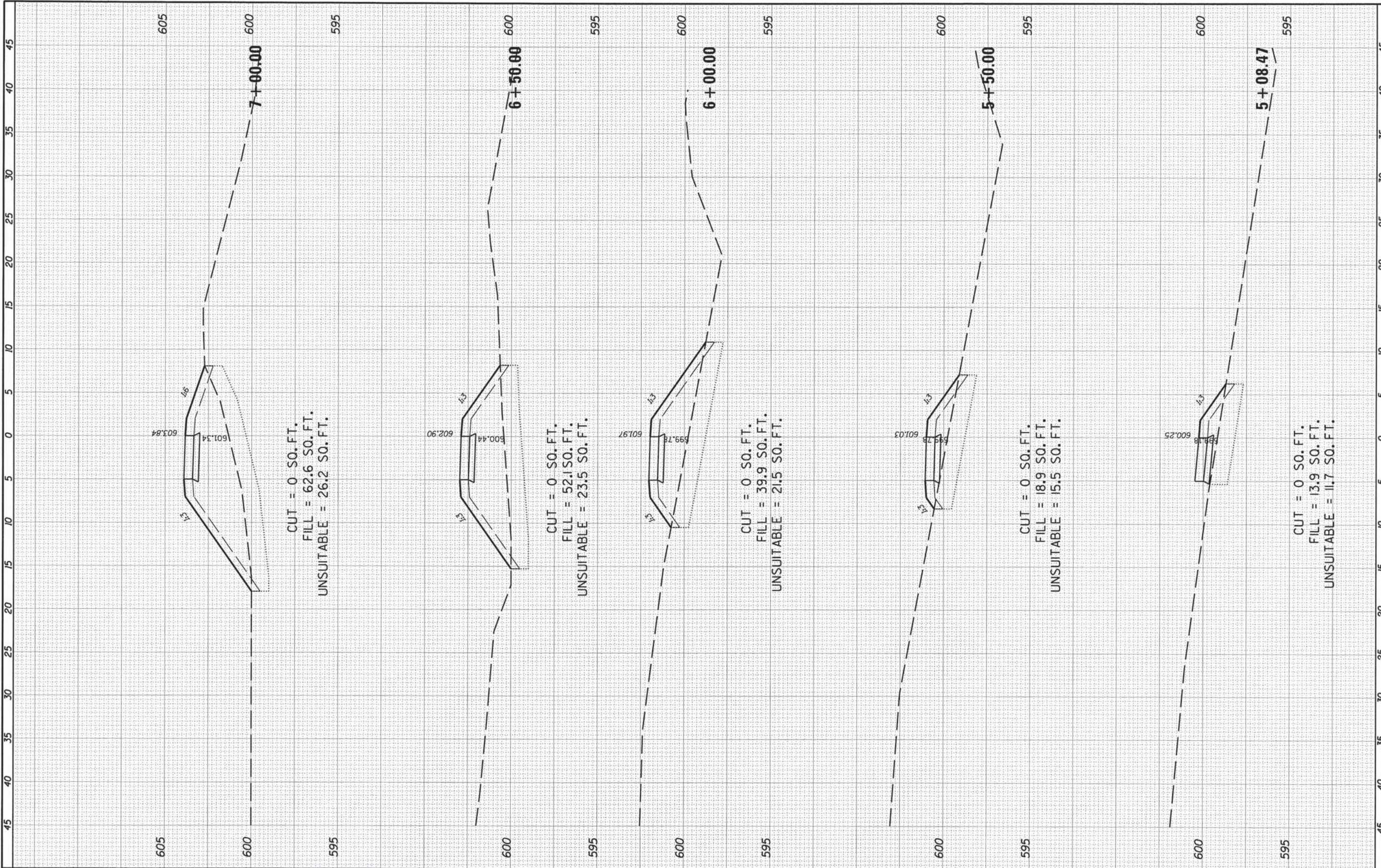
ORIGINAL SURVEY	BY	DATE
SURVEYED		
PLOTTED		
NOTE BOOK		
AREAS		
CHECKED		
NO.		



FILE NAME	USER NAME = #USER#	DESIGNED -	REVISED -	<b>STATE OF ILLINOIS</b> <b>DEPARTMENT OF TRANSPORTATION</b>	<b>CAL-SAG GREENWAY TRAIL WEST</b> <b>(FOREST PRESERVE DISTRICT OF COOK COUNTY)</b> <b>CROSS SECTIONS - 104th STREET SPUR</b>	F.A. RTE.	SECTION	COUNTY	TOTAL SHEETS	SHEET NO.
#FILEL#	PLOT SCALE = #SCALE#	DRAWN -	REVISED -			13-F3000-25-BT	COOK	171	168	
#MODELNAME#	PLOT DATE = #DATE#	CHECKED -	REVISED -			CONTRACT NO. 63866				
		DATE -	REVISED -			ILLINOIS FED. AID PROJECT				

FINAL SURVEY	BY	DATE
SURVEYED		
PLOTTED		
NOTE BOOK		
AREAS		
AREAS CHECKED		
NO.		

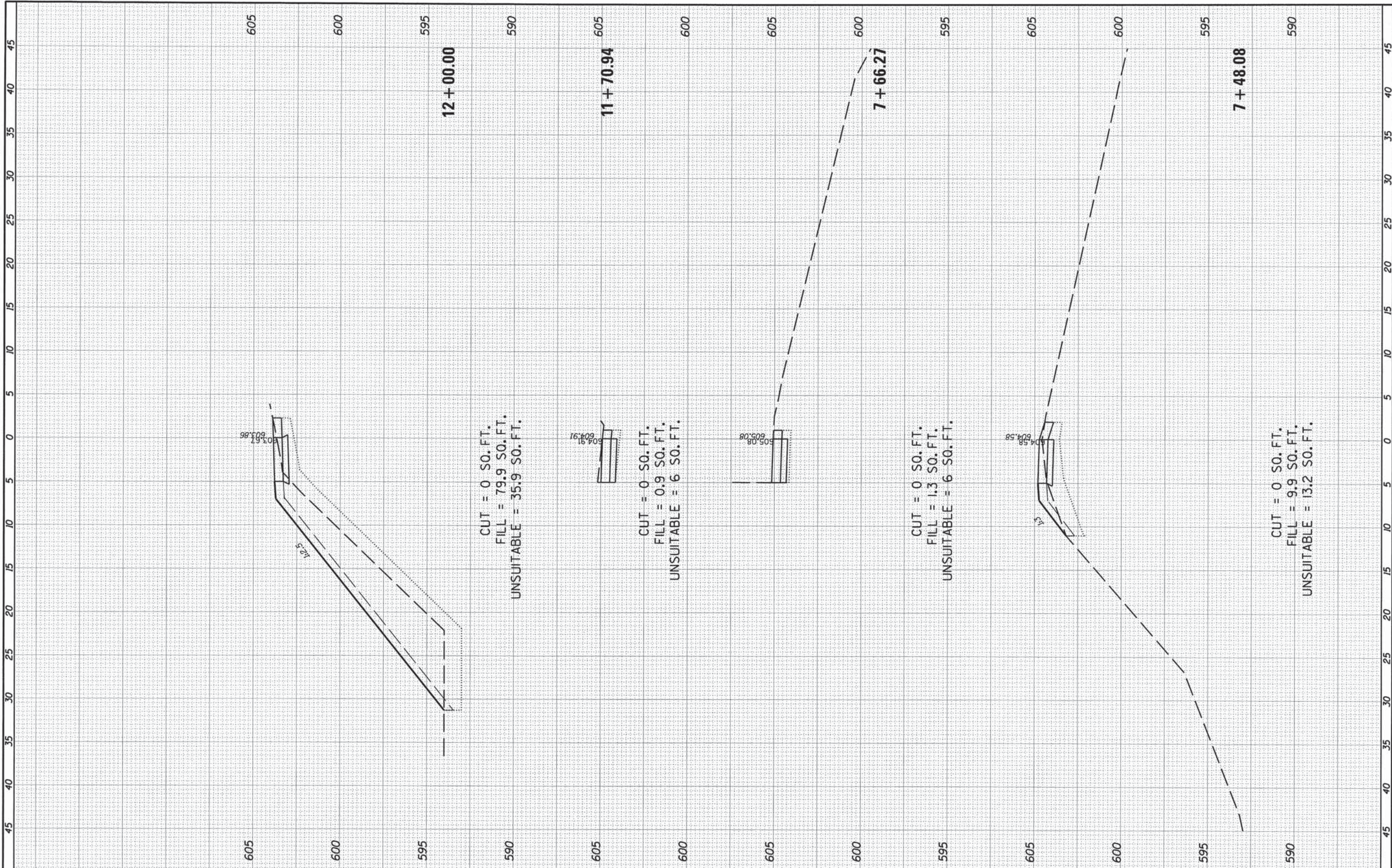
ORIGINAL SURVEY	BY	DATE
SURVEYED		
PLOTTED		
NOTE BOOK		
AREAS		
AREAS CHECKED		
NO.		



FILE NAME	USER NAME = #USER#	DESIGNED	REVISOR	STATE OF ILLINOIS DEPARTMENT OF TRANSPORTATION	CAL-SAG GREENWAY TRAIL WEST (FOREST PRESERVE DISTRICT OF COOK COUNTY) CROSS SECTIONS - 104th STREET SIDEWALK	F.A. RTE.	SECTION	COUNTY	TOTAL SHEETS	SHEET NO.
#FILE#		DRAWN	REVISOR		SCALE: SHEET OF SHEETS STA. 5+08.47 TO STA. 7+00.00	13-F3000-25-BT	COOK	171	169	
#MODELNAME#	PLOT SCALE = #SCALE#	CHECKED	REVISOR							CONTRACT NO. 63866
	PLOT DATE = #DATE#	DATE	REVISOR							ILLINOIS FED. AID PROJECT

FINAL SURVEY NO.	SURVEYED	BY	DATE
NOTE BOOK NO.	PLOTTED		
	TEMPLATE		
	AREAS CHECKED		
	AREAS CHECKED		

ORIGINAL SURVEY NO.	SURVEYED	BY	DATE
NOTE BOOK NO.	PLOTTED		
	TEMPLATE		
	AREAS CHECKED		
	AREAS CHECKED		



FILE NAME: #FILE#  
**URS**  
 #MODELNAME#

USER NAME = #USER#  
 PLLOT SCALE = #SCALE#  
 PLOT DATE = #DATE#

DESIGNED -	REVISED -
DRAWN -	REVISED -
CHECKED -	REVISED -
DATE -	REVISED -

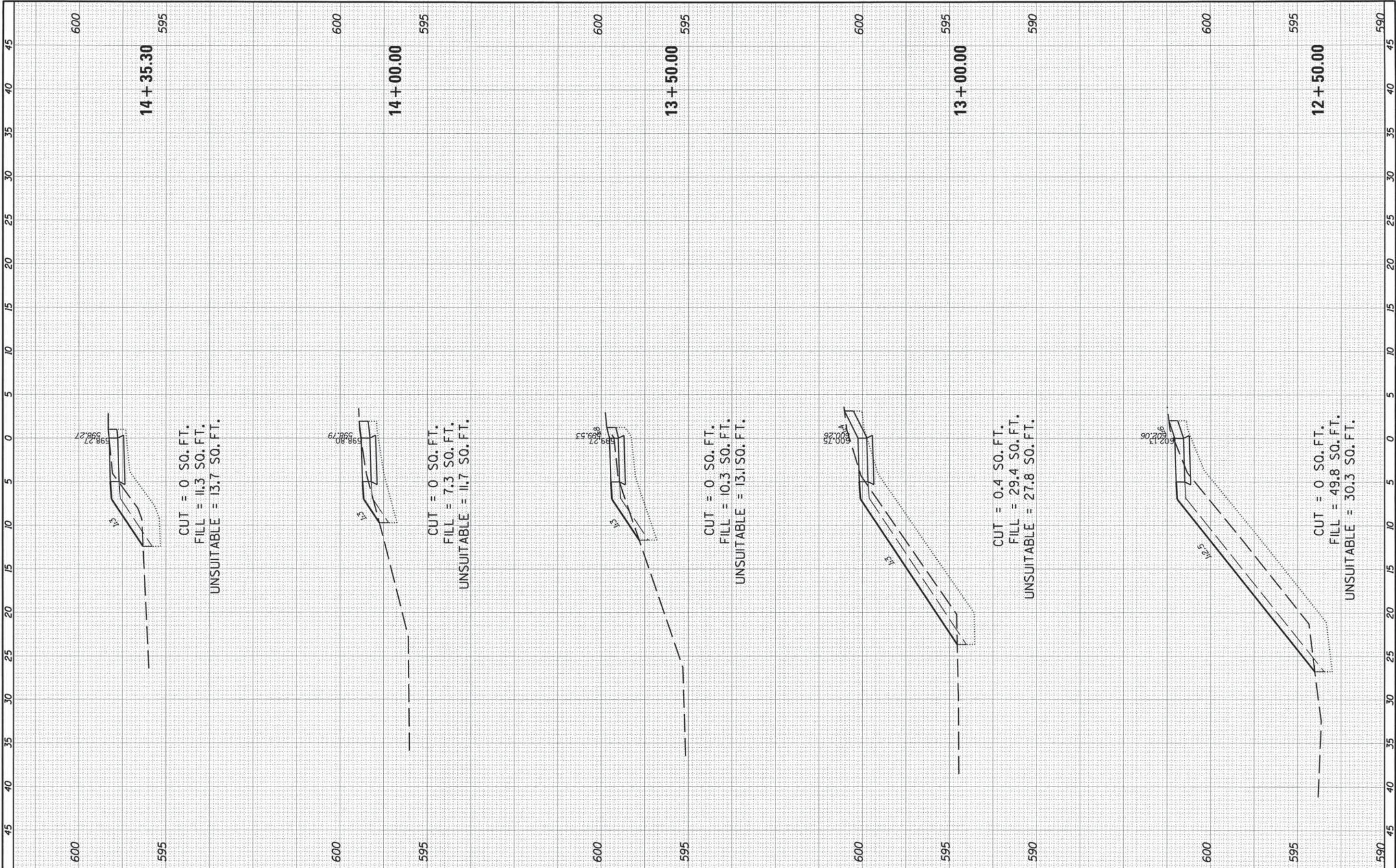
STATE OF ILLINOIS  
 DEPARTMENT OF TRANSPORTATION

SCALE: SHEET OF SHEETS STA. 7+48.08 TO STA. 12+00.00

F.A. RTE.	SECTION	COUNTY	TOTAL SHEETS	SHEET NO.
	13-F3000-25-BT	COOK	171	170
CONTRACT NO. 63866			ILLINOIS FED. AID PROJECT	

FINAL SURVEY NO.	SKIPPED SURVEY	BY	DATE
	PLOTTED		
	UPDATE		
	AREAS CHECKED		

ORIGINAL SURVEY NO.	SURVEY	BY	DATE
	PLOTTED		
	UPDATE		
	AREAS CHECKED		



FILE NAME =  
 #FILE# **URS**

USER NAME = #USER#  
 PLOT SCALE = #SCALE#  
 PLOT DATE = #DATE#

DESIGNED -  
 DRAWN -  
 CHECKED -  
 DATE -

REVISED -  
 REVISED -  
 REVISED -  
 REVISED -

STATE OF ILLINOIS  
 DEPARTMENT OF TRANSPORTATION

CAL-SAG GREENWAY TRAIL WEST  
 (FOREST PRESERVE DISTRICT OF COOK COUNTY)  
 CROSS SECTIONS - 104th STREET SIDEWALK

SCALE: SHEET OF SHEETS STA. 12+50.00 TO STA. 14+35.30

F.A. RTE.	SECTION	COUNTY	TOTAL SHEETS	SHEET NO.
	13-F3000-25-BT	COOK	171	171
CONTRACT NO. 63866			ILLINOIS FED. AID PROJECT	