




### LEGEND

-  DETECTABLE WARNINGS
-  SIDEWALK REMOVAL
-  CLASS D PATCH
- TW TOP OF WALK PROPOSED ELEVATION

REF: BM ELEV 899.89  
 CHISELED "X" ON THE WESTERLY BOLT OF FIRE HYDRANT  
 ON THE SW CORNER OF IL 47 AND IL 120

FILE NAME = c:\pwork\pwork\bidot\bilgramisa\d0362927\0107714-shr-Woodstock.dgn	USER NAME = Bilgramisa	DESIGNED -	REVISED -	<b>STATE OF ILLINOIS DEPARTMENT OF TRANSPORTATION</b>	<b>ROADWAY PLAN - IL 47 (IL 120 TO IL 176) IL 47 AT CENTER STREET (SOUTHEAST)</b>			F.A. RTE.	SECTION	COUNTY	TOTAL SHEETS	SHEET NO.
	PLOT SCALE = 10.0000' / in.	CHECKED -	REVISED -					VAR	2013-058I	McHENRY	58	53
Default	PLOT DATE = 12/18/2013	DATE -	REVISED -	SCALE: 1:5	SHEET	OF	SHEETS	STA.	TO	STA.	ILLINOIS FED. AID PROJECT CONTRACT NO. 60X36	