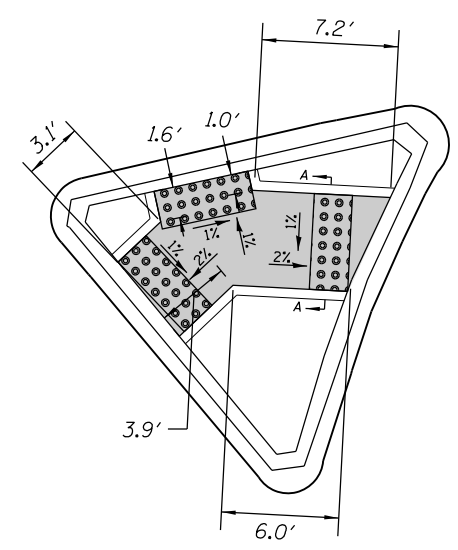
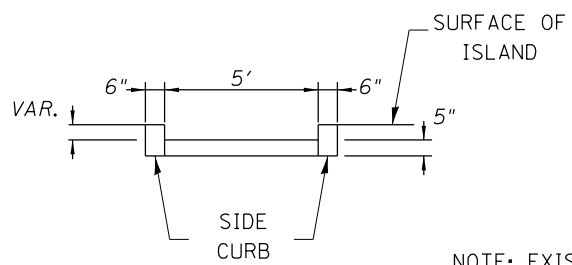


IL. ROUTE 47

IL. ROUTE 120

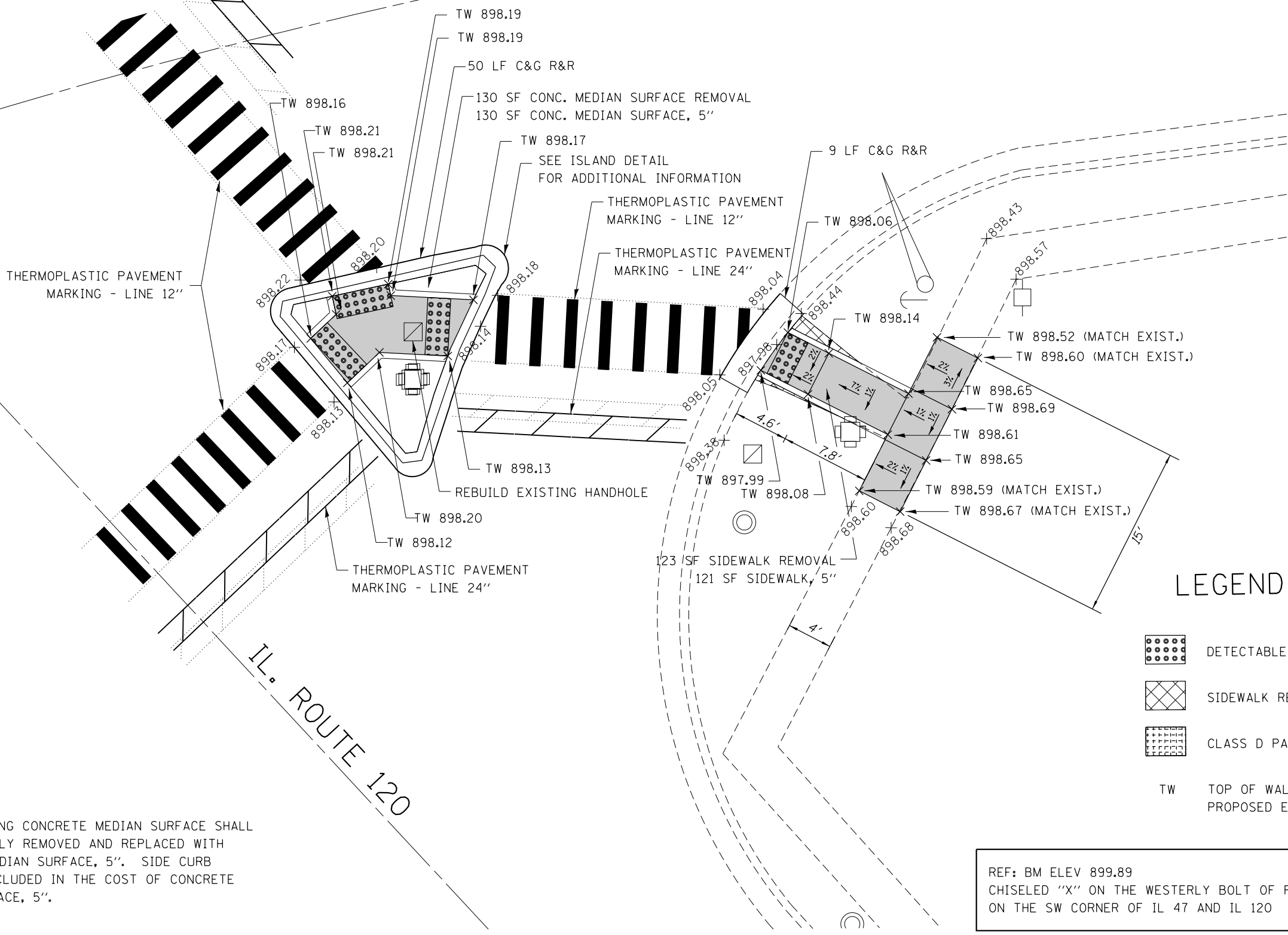


ISLAND DETAIL






SECTION A-A

NOTE: EXISTING CONCRETE MEDIAN SURFACE SHALL BE COMPLETELY REMOVED AND REPLACED WITH CONCRETE MEDIAN SURFACE, 5". SIDE CURB SHALL BE INCLUDED IN THE COST OF CONCRETE MEDIAN SURFACE, 5".



LEGEND

-  DETECTABLE WARNINGS
-  SIDEWALK REMOVAL
-  CLASS D PATCH
- TW TOP OF WALK PROPOSED ELEVATION

REF: BM ELEV 899.89
 CHISELED "X" ON THE WESTERLY BOLT OF FIRE HYDRANT
 ON THE SW CORNER OF IL 47 AND IL 120

FILE NAME =	USER NAME = Bilgramis	DESIGNED -	REVISED -	STATE OF ILLINOIS DEPARTMENT OF TRANSPORTATION	ROADWAY PLAN - IL 47 (IL 120 TO IL 176) IL 47 AT IL 120 (NORTHEAST)				F.A. RTÉ.	SECTION	COUNTY	TOTAL SHEETS	SHEET NO.			
Default	et:\pw\work\p\idot\bilgramis\d0362927\0107714-shr-Woodstock.dgn	DRAWN -	REVISED -		SCALE: 1:5	SHEET	OF	SHEETS	STA.	TO	STA.	VAR	2013-0581	MCHEMRY	58	51
	PLOT SCALE = 10.0000 "/> <td>CHECKED -</td> <td>REVISED -</td> <td colspan="4" style="text-align: center;">CONTRACT NO. 60X36</td> <td colspan="4" style="text-align: center;">ILLINOIS FED. AID PROJECT</td>	CHECKED -	REVISED -		CONTRACT NO. 60X36				ILLINOIS FED. AID PROJECT							
	PLOT DATE = 12/18/2013	DATE -	REVISED -													