


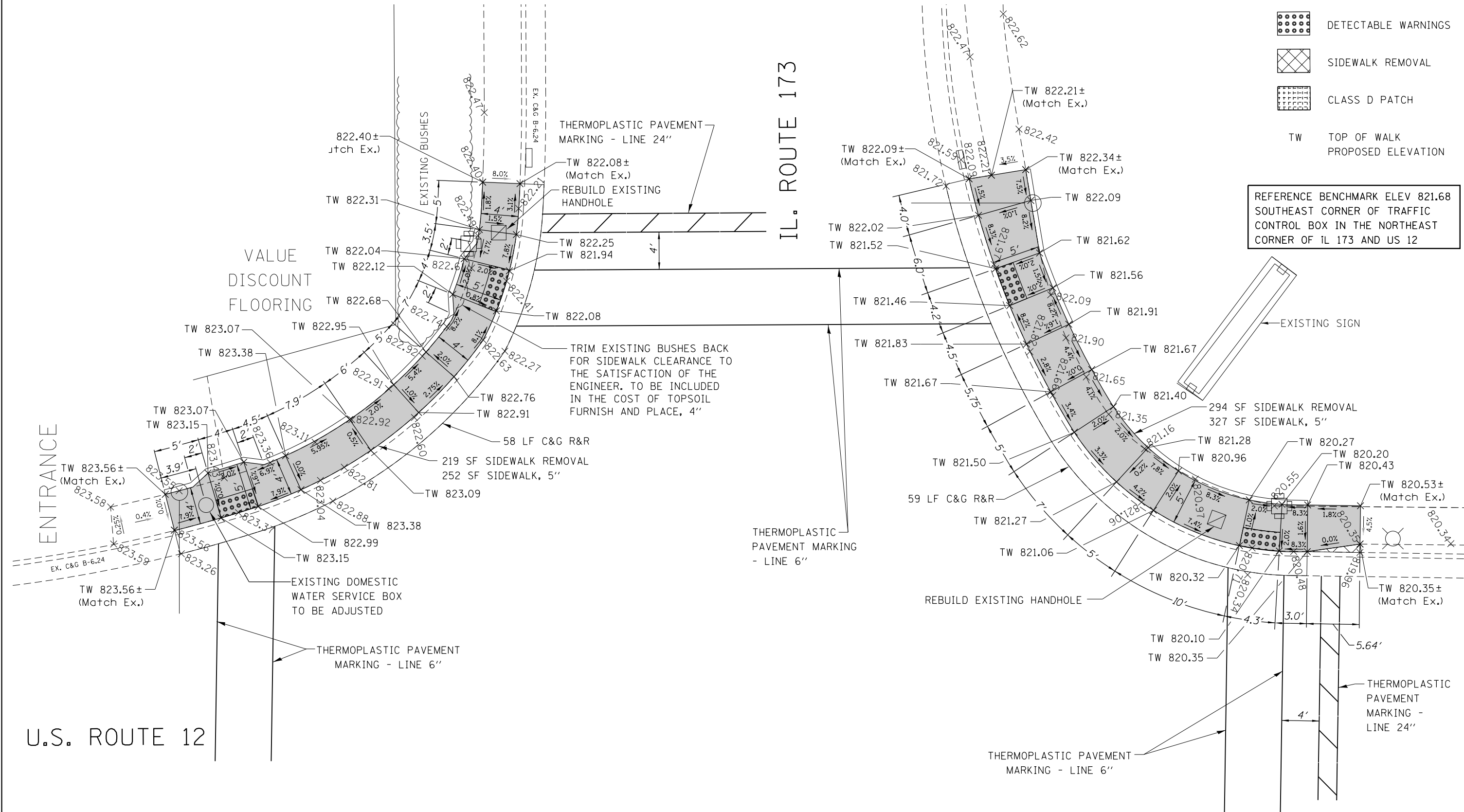


LEGEND

-  DETECTABLE WARNINGS
-  SIDEWALK REMOVAL
-  CLASS D PATCH
- TW TOP OF WALK
PROPOSED ELEVATION

REFERENCE BENCHMARK ELEV 821.68
SOUTHEAST CORNER OF TRAFFIC
CONTROL BOX IN THE NORTHEAST
CORNER OF IL 173 AND US 12



FILE NAME =	USER NAME = Bilgriso	DESIGNED - PLP	REVISED -
ct:\pw\work\p\dot\bilgriso\d0362927\07714-shr-Richmond.dgn		DRAWN -	REVISED -
Default	PLOT SCALE = 10.0000' / in.	CHECKED -	REVISED -
	PLOT DATE = 12/18/2013	DATE -	REVISED -

**STATE OF ILLINOIS
DEPARTMENT OF TRANSPORTATION**

**ROADWAY PLAN - US 12 (ELM ST. TO IL 173)
AT IL 173 (WEST)**

SCALE: 1:5 SHEET OF SHEETS STA. TO STA.

F.A. RTÉ.	SECTION	COUNTY	TOTAL SHEETS	SHEET NO.
VAR.	2013-0581	MCHEMRY	58	46
CONTRACT NO. 60X36			ILLINOIS FED. AID PROJECT	