






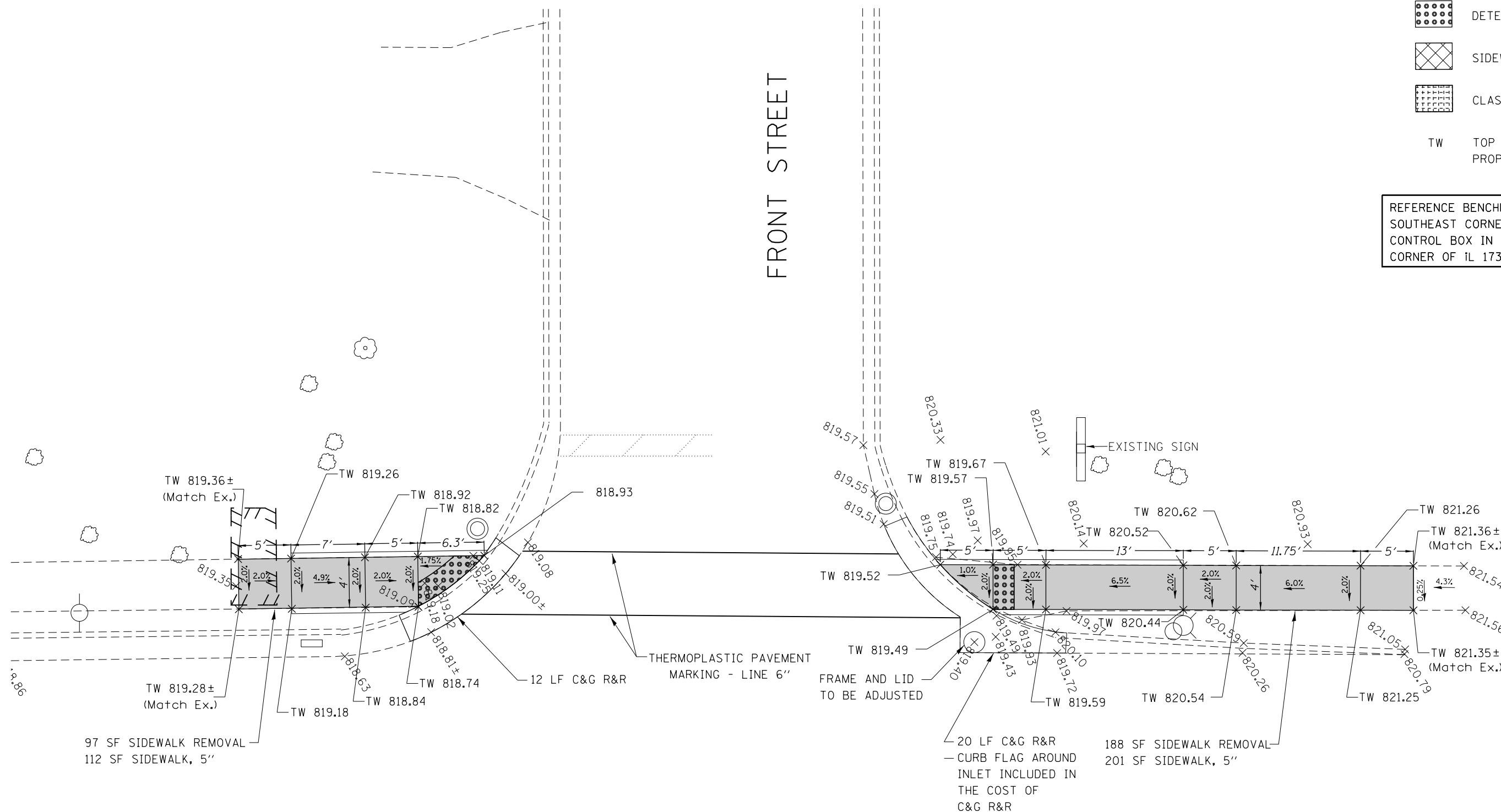
LEGEND

-  DETECTABLE WARNINGS
-  SIDEWALK REMOVAL
-  CLASS D PATCH
- TW TOP OF WALK
PROPOSED ELEVATION

REFERENCE BENCHMARK ELEV 821.68
SOUTHEAST CORNER OF TRAFFIC
CONTROL BOX IN THE NORTHEAST
CORNER OF IL 173 AND US 12

FRONT STREET

U.S. ROUTE 12



FILE NAME =	USER NAME = Bilgramisa	DESIGNED - PLP	REVISED -
ct:\pw\work\p\dot\bilgramisa\d0362927\0107714-sh1-Richmond.dgn		DRAWN -	REVISED -
Default	PLOT SCALE = 10.0000' / in.	CHECKED -	REVISED -
	PLOT DATE = 12/18/2013	DATE -	REVISED -

STATE OF ILLINOIS
DEPARTMENT OF TRANSPORTATION

ROADWAY PLAN - US 12 (ELM ST. TO IL 173)
AT FRONT STREET

SCALE: 1:5 SHEET OF SHEETS STA. TO STA.

F.A. RTE.	SECTION	COUNTY	TOTAL SHEETS	SHEET NO.
VAR.	2013-0581	MCHEMRY	58	45
CONTRACT NO. 60X36			ILLINOIS FED. AID PROJECT	