
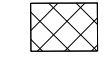

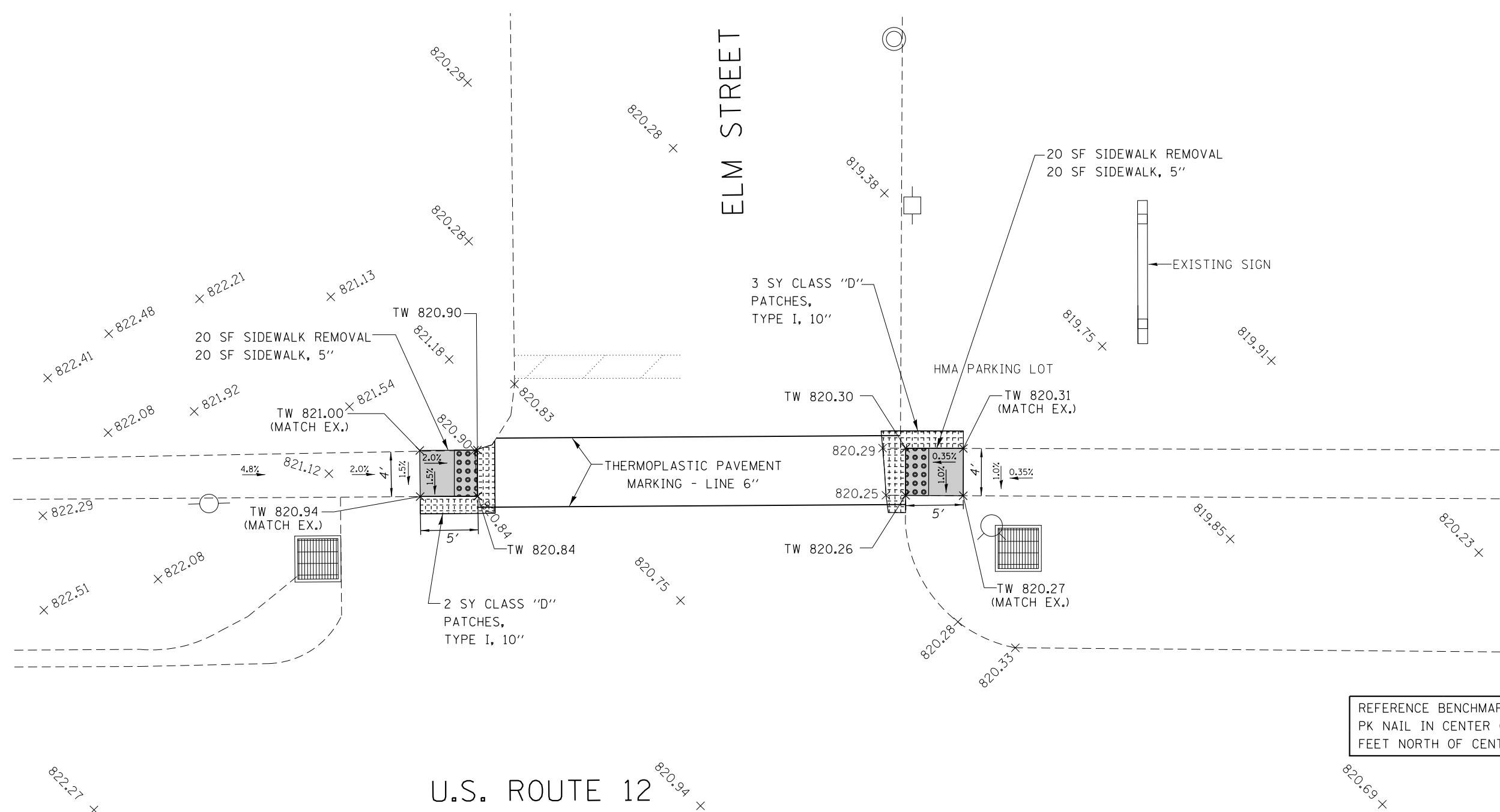




LEGEND

-  DETECTABLE WARNINGS
-  SIDEWALK REMOVAL
-  CLASS D PATCH
- TW TOP OF WALK
PROPOSED ELEVATION



REFERENCE BENCHMARK ELEV 820.84
PK NAIL IN CENTER OF US 12 88.13
FEET NORTH OF CENTERLINE ELM ST

FILE NAME =	USER NAME = Bilgramisa	DESIGNED - PLP	REVISED -	STATE OF ILLINOIS DEPARTMENT OF TRANSPORTATION	ROADWAY PLAN - US 12 (ELM ST. TO IL 173) AT ELM STREET				F.A. RTE.	SECTION	COUNTY	TOTAL SHEETS	SHEET NO.			
Default	et:\pw\work\p\dot\bilgramisa\d0362927\0107714-sh1-Richmond.dgn	DRAWN -	REVISED -		SCALE: 1:5	SHEET	OF	SHEETS	STA.	TO	STA.	VAR.	2013-0581	MCHENRY	58	44
	PLOT SCALE = 10.0000' / in.	CHECKED -	REVISED -													
	PLOT DATE = 12/18/2013	DATE -	REVISED -													
												CONTRACT NO. 60X36		ILLINOIS FED. AID PROJECT		