




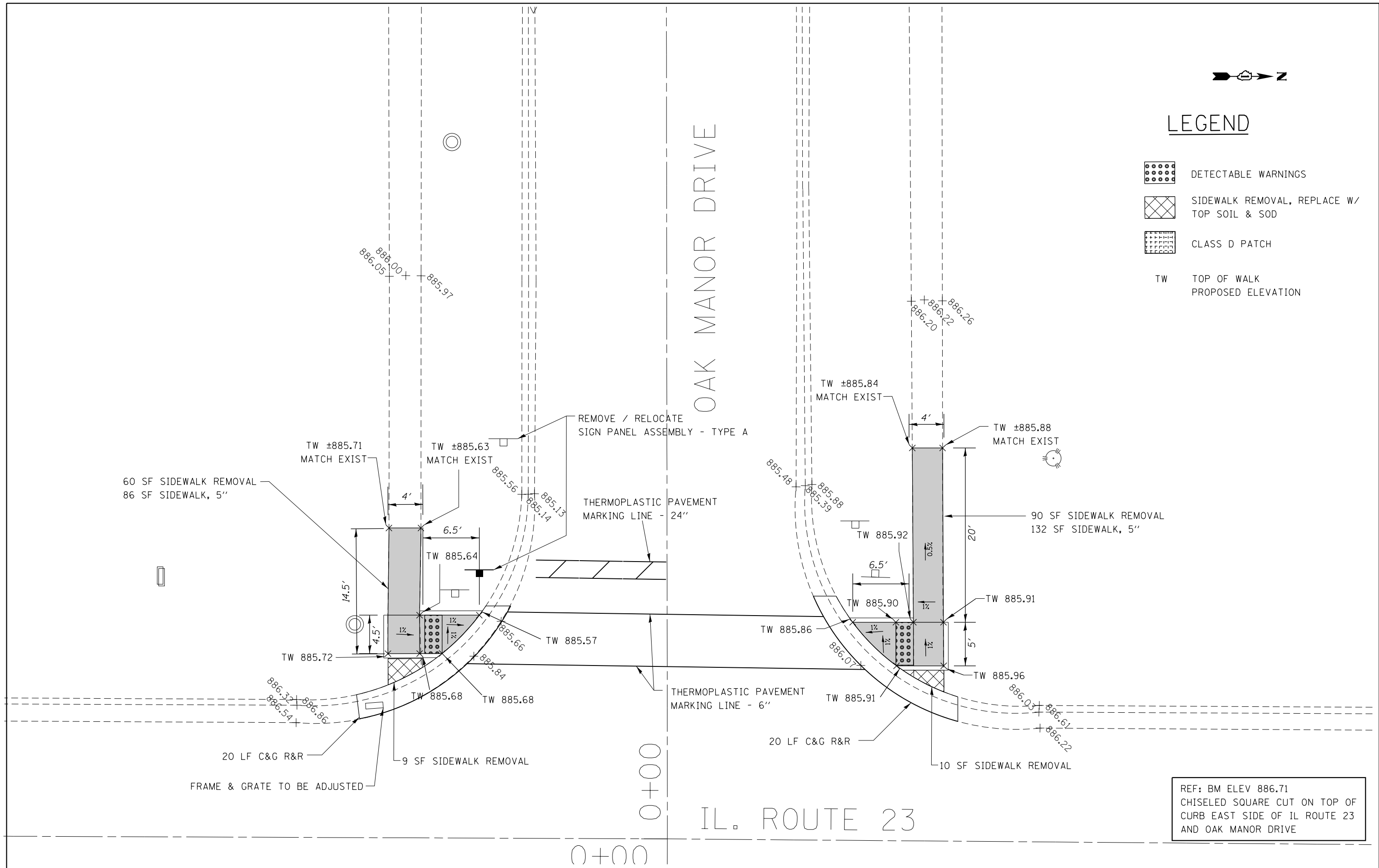


# LEGEND

-  DETECTABLE WARNINGS
-  SIDEWALK REMOVAL, REPLACE W/ TOP SOIL & SOD
-  CLASS D PATCH
- TW TOP OF WALK PROPOSED ELEVATION

OAK MANOR DRIVE

IL. ROUTE 23



REF: BM ELEV 886.71  
CHISELED SQUARE CUT ON TOP OF CURB EAST SIDE OF IL ROUTE 23 AND OAK MANOR DRIVE

FILE NAME =	USER NAME = Bilgramis	DESIGNED -	REVISED -
et:\pw\work\p\dot\bilgramis\d0362927\0107714-sh1-Marengo.dgn		DRAWN -	REVISED -
Default	PLOT SCALE = 10.0000' / in.	CHECKED -	REVISED -
	PLOT DATE = 12/18/2013	DATE -	REVISED -

**STATE OF ILLINOIS  
DEPARTMENT OF TRANSPORTATION**

**ROADWAY PLAN - IL 23 (US 20 TO COURTNEY LANE)  
AT OAK MANOR DRIVE**

SCALE: 1:5      SHEET      OF      SHEETS      STA.      TO      STA.

F.A. RTE.	SECTION	COUNTY	TOTAL SHEETS	SHEET NO.
VAR	2013-0581	McHENRY	58	39
CONTRACT NO. 60X36				
ILLINOIS FED. AID PROJECT				