




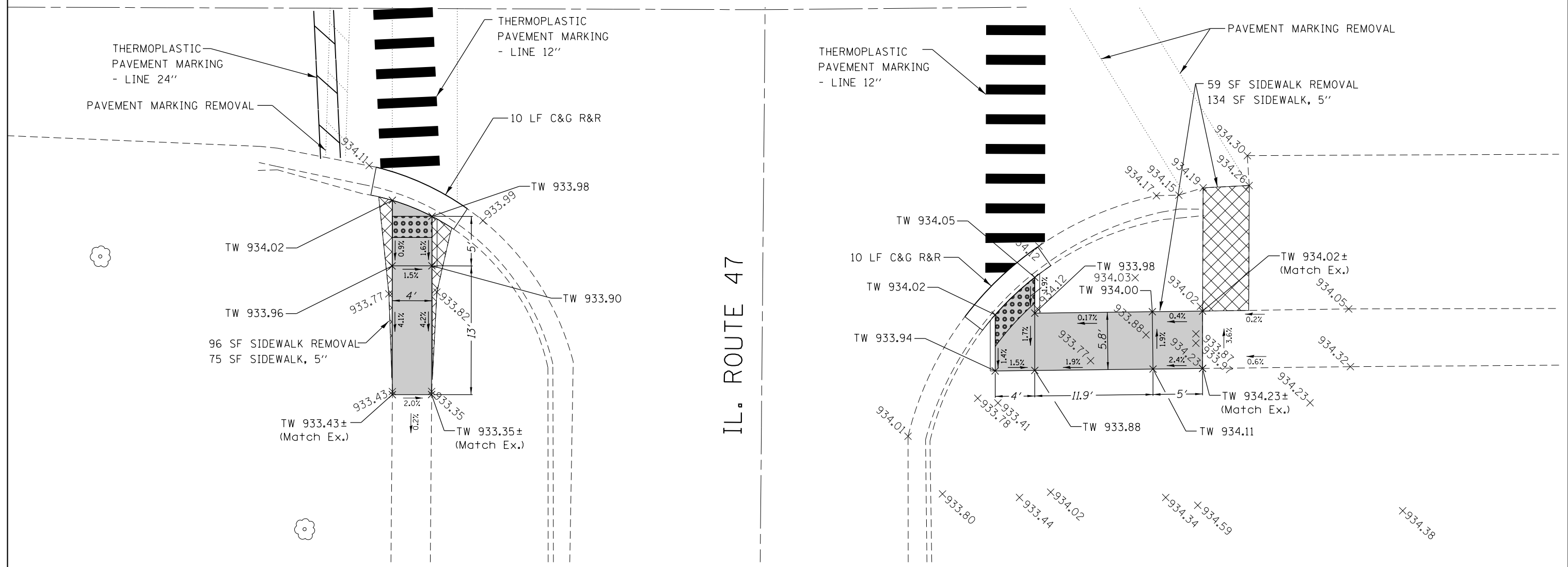
LEGEND



-  DETECTABLE WARNINGS
-  SIDEWALK REMOVAL
-  CLASS D PATCH
- TW TOP OF WALK
PROPOSED ELEVATION

MCKINLEY AVENUE

IL. ROUTE 47



REF: BM ELEV 933.63
 PK NAIL 151 FT SOUTH OF
 CENTERLINE MCKINLEY AVE

FILE NAME =	USER NAME = Bilgramis	DESIGNED -	REVISED -	STATE OF ILLINOIS DEPARTMENT OF TRANSPORTATION	ROADWAY PLAN - IL 47 (PRAIRIE AVENUE TO MCKINLEY AVENUE) AT MCKINLEY AVENUE (SOUTH)			F.A. RTE.	SECTION	COUNTY	TOTAL SHEETS	SHEET NO.
Default	PLOT DATE = 12/18/2013	DRAWN -	REVISED -					VAR	2013-058I	McHENRY	58	34
		CHECKED -	REVISED -		CONTRACT NO. 60X36			ILLINOIS FED. AID PROJECT				
		DATE -	REVISED -		SCALE: 1:5	SHEET	OF SHEETS	STA.	TO STA.			