


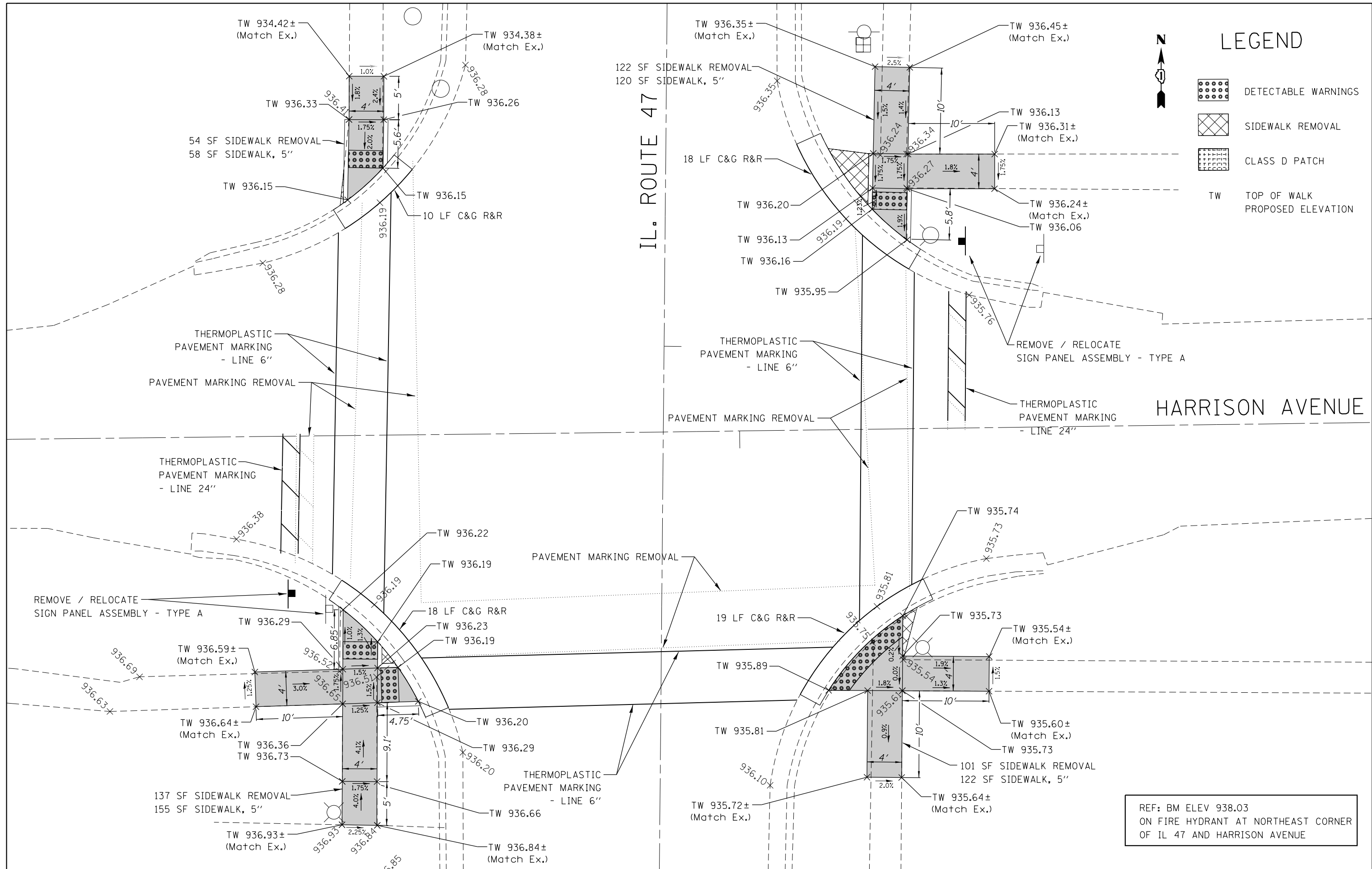




LEGEND

-  DETECTABLE WARNINGS
-  SIDEWALK REMOVAL
-  CLASS D PATCH
- TW TOP OF WALK PROPOSED ELEVATION



REF: BM ELEV 938.03
ON FIRE HYDRANT AT NORTHEAST CORNER
OF IL 47 AND HARRISON AVENUE

FILE NAME =	USER NAME = Bilgramis	DESIGNED -	REVISED -
ca:\pwork\pwork\pwork\bilgramis\d0362927\0107714-sh1-Hebron.dgn		DRAWN -	REVISED -
Default	PLOT SCALE = 10.0000' / in.	CHECKED -	REVISED -
	PLOT DATE = 12/18/2013	DATE -	REVISED -

**STATE OF ILLINOIS
DEPARTMENT OF TRANSPORTATION**

**ROADWAY PLAN - IL 47 (PRAIRIE AVENUE TO MCKINLEY AVENUE)
AT HARRISON AVENUE**

F.A. RTÉ.	SECTION	COUNTY	TOTAL SHEETS	SHEET NO.
VAR.	2013-0581	McHENRY	58	32
CONTRACT NO. 60X36				
ILLINOIS FED. AID PROJECT				

SCALE: 1:5 SHEET OF SHEETS STA. TO STA.