



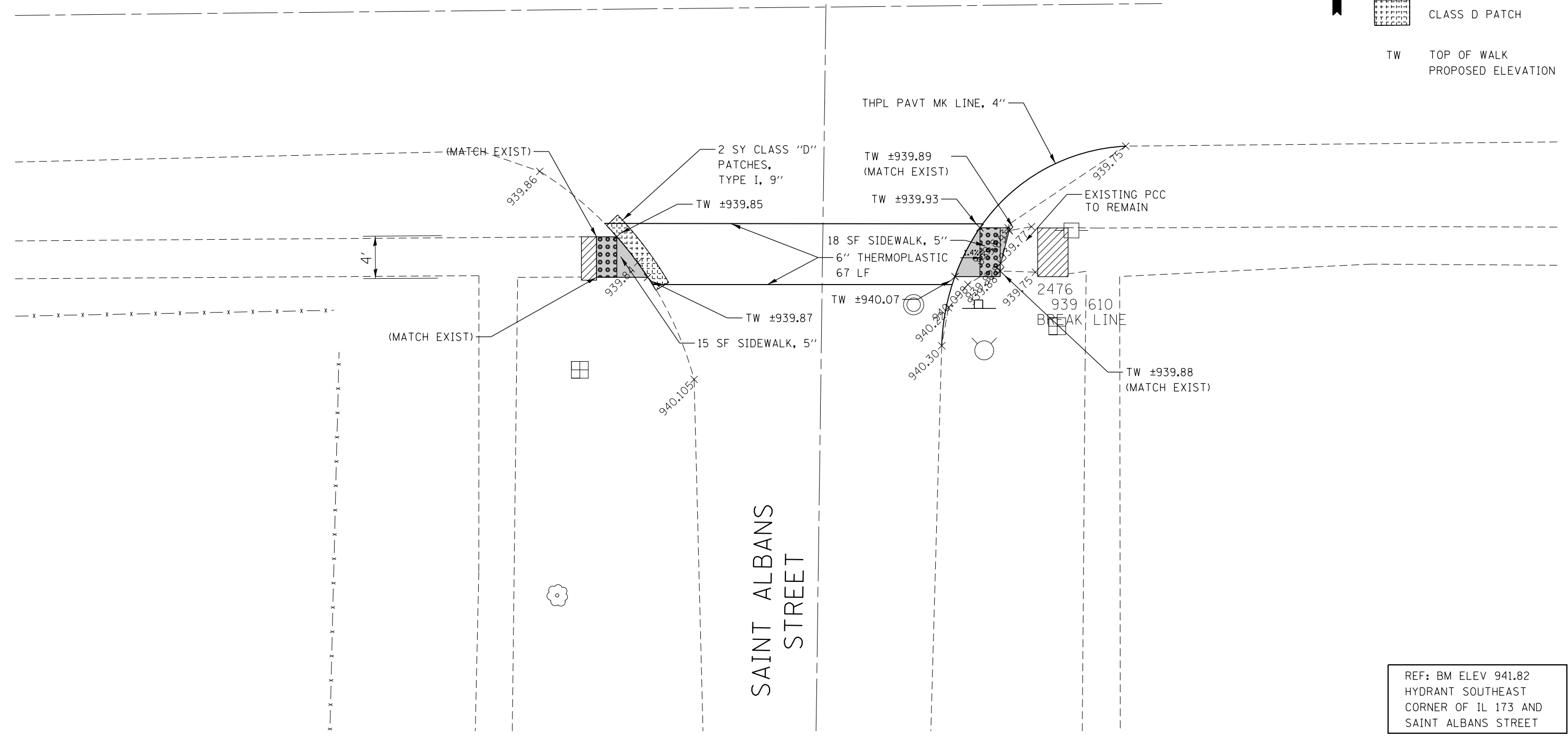


LEGEND

-  N
-  DETECTABLE WARNINGS
-  SIDEWALK REMOVAL
-  CLASS D PATCH
- TW TOP OF WALK
PROPOSED ELEVATION

IL. ROUTE 173



REF: BM ELEV 941.82
HYDRANT SOUTHEAST
CORNER OF IL 173 AND
SAINT ALBANS STREET

FILE NAME = c:\pwork\pwork\bidot\bilgramisa\d0362927\0107714-shr-Hebron.dgn	USER NAME = Bilgramisa	DESIGNED -	REVISED -	STATE OF ILLINOIS DEPARTMENT OF TRANSPORTATION	ROADWAY PLAN - IL 173 (KENNEDY DR. TO CENTER ST.) AT ST ALBANS STREET			F.A. RTÉ.	SECTION	COUNTY	TOTAL SHEETS	SHEET NO.	
Default	PLOT SCALE = 10.0000' / in.	CHECKED -	REVISED -					VAR.	2013-0581	McHENRY	58	25	
	PLOT DATE = 12/18/2013	DATE -	REVISED -		SCALE: 1:5	SHEET	OF	SHEETS	STA.	TO	STA.	ILLINOIS FED. AID PROJECT	
CONTRACT NO. 60X36													