




**LEGEND**

-  DETECTABLE WARNINGS
-  SIDEWALK REMOVAL, REPLACE W/ TOP SOIL & SOD
-  CLASS D PATCH
- TW TOP OF WALK PROPOSED ELEVATION

SEE GLEN AVENUE FOR CONTINUATION OF CROSSWALK

REF: BM ELEV. 892.41  
 "X" CUT IN WEST BOLT OF FIRE HYDRANT IN NORTH SIDE OF IL-176, ±100' WEST OF GLEN AVE

FILE NAME =	USER NAME = PencePL	DESIGNED -	REVISED - PLP 01/16/2014	<b>STATE OF ILLINOIS DEPARTMENT OF TRANSPORTATION</b>	<b>ROADWAY PLAN - IL 176 (US 14 TO IL 31) AT GLEN /LORRAINE (NORTH)</b>			F.A. RTE.	SECTION	COUNTY	TOTAL SHEETS	SHEET NO.
Default	14-sh-t-CrystalLake.dgn	DRAWN -	REVISED -					VAR	2013-0581	MCHENRY	58	20
	PLOT SCALE = 10.0000' / in.	CHECKED -	REVISED -		CONTRACT NO. 60X36			ILLINOIS FED. AID PROJECT				
	PLOT DATE = 1/22/2014	DATE -	REVISED -		SCALE: 1:5	SHEET	OF	SHEETS	STA.	TO	STA.	