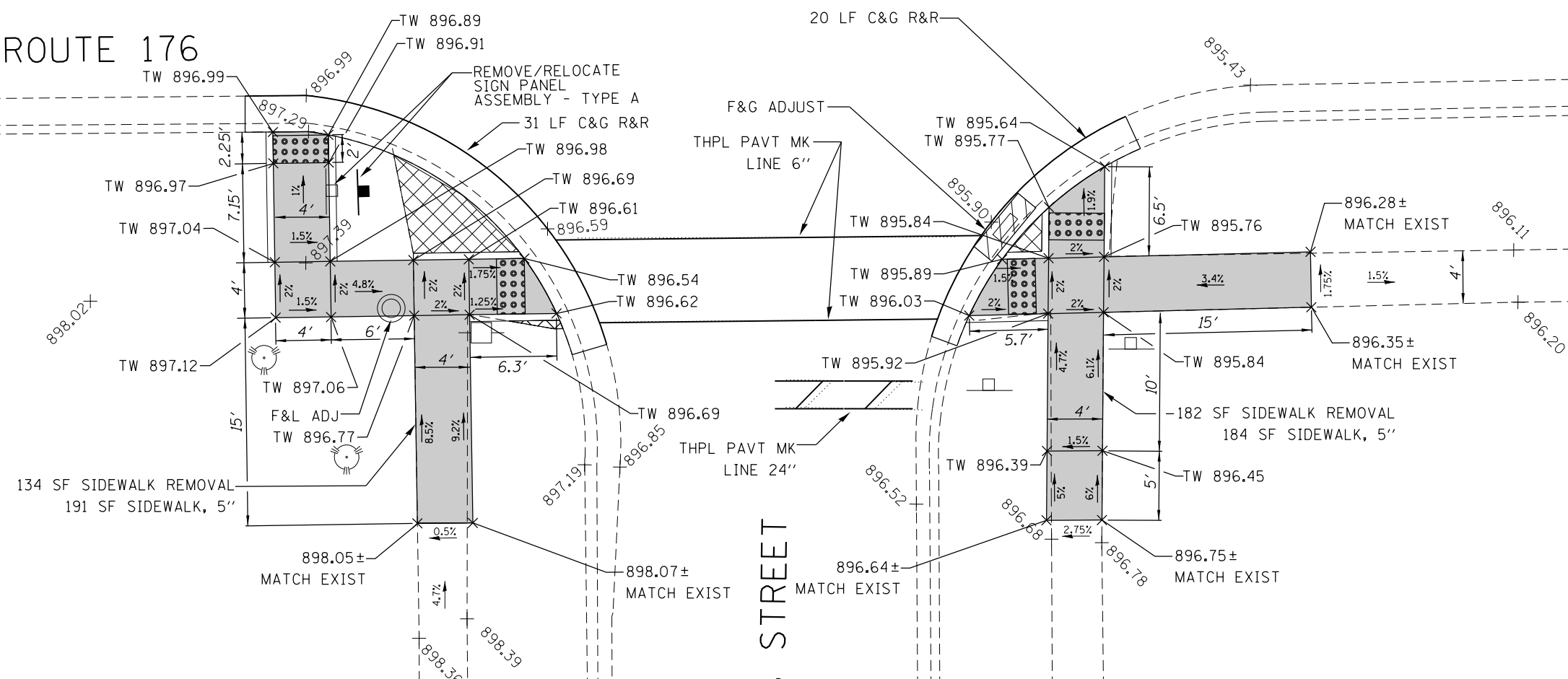







IL. ROUTE 176



LEGEND

-  DETECTABLE WARNINGS
-  SIDEWALK REMOVAL, REPLACE W/ TOP SOIL & SOD
-  CLASS D PATCH
- TW TOP OF WALK PROPOSED ELEVATION

REF: BM ELEV. 898.68
 "X" CUT IN WEST BOLT OF FIRE HYDRANT IN NORTH WEST CORNER OF IL 176 AND ILLINOIS ST.

FILE NAME =	USER NAME = PencePL	DESIGNED -	REVISED -	PLP	01/16/2014
ct:\pwork\pwork\pencepl\d0362927\010714-sh1-CrystalLake.dgn		DRAWN -	REVISED -		
Default		CHECKED -	REVISED -		
	PLOT SCALE = 10.0000' / in.	DATE -	REVISED -		
	PLOT DATE = 1/22/2014				

**STATE OF ILLINOIS
 DEPARTMENT OF TRANSPORTATION**

**ROADWAY PLAN - IL 176 (US 14 TO IL 31)
 AT ILLINOIS ST (SOUTH)**

SCALE: 1:5 SHEET OF SHEETS STA. TO STA.

F.A. RTE.	SECTION	COUNTY	TOTAL SHEETS	SHEET NO.
VAR	2013-0581	MCHENRY	58	18
CONTRACT NO. 60X36			ILLINOIS FED. AID PROJECT	